THE CENSUS OF IRELAND

FOR THE YEAR

1851.

PART IV.

REPORT

ON

AGES AND EDUCATION.

Presented to both Houses of Parliament by Command of Her Majesty.

DUBLIN:
PRINTED BY ALEXANDER THOM AND SONS, 87, ABBEY-STREET,
FOR HER MAJESTY'S STATIONERY OFFICE.

1855.

Printed image digitised by the University of Southampton Library Digitisation Unit

CONTENTS.

	Page
REPORT,	iii
Number of the population of Ireland on the 6th of June, 1841, and on the 30th of March, 1851,	iii
Proportional number of persons at each age in 1841 and 1851, calculated on a basis of 100,000,	iii
Population of Great Britain in 1851, and of Ireland in 1841 and 1851, in quinquennial periods,	iv
Population of Great Britain in 1851, and of Ireland in 1841 and 1851, reduced to a basis of 100,000,	iv
Proportional number of persons under 20 years of age in Great Britain and Ireland, in 1851,	v
Ages at which the *greatest* and *least* diminution of the population took place between 1841 and 1851,	v
Number of Males and Females in 1841 and 1851, and the number and rate per cent. of decrease between these years,	v
Number of Males and Females, 100 years old and upwards, in 1851,	vi
Condition as to marriage and education, of persons 100 years old and upwards,	vii
Counties in which the number of Males under 30 years of age, exceeded the number of Females, in 1851,	viii
Proportion per cent of Females to Males in 1841 and 1851, in the Provinces, Counties, and principal towns,	viii
Number and relative proportions of Males and Females under 30 years of age, and 30 years old and upwards,	ix
Number and rate per cent. of persons, 5 years old and upwards, who could neither "Read nor Write" in 1841 and 1851,	xii
Ages and *increase* per cent in the number of Males and Females who could neither read nor write between 1841 and 1851, in the Cities and Large Towns,	xiii
Number of Males and Females who migrated from Rural to Civic Districts, between 1841 and 1851,	xiii
Increase per cent. of ignorant persons between 1841 and 1851, at certain Ages, by Provinces, and Counties,	xiv
Decrease per cent. of ignorant persons between 1841 and 1851, at certain Ages, by Provinces, Counties, and Towns,	xv
Number and proportion per cent. of persons, 5 years old and upwards, in 1841 and in 1851, who could neither Read nor Write, arranged by Counties in the order of their education in 1851,	xvi
Number and proportion of ignorant persons, 5 years old and upwards, in 1841 and 1851, in Towns having 2,000 inhabitants and upwards,	xvii
Diagram showing the proportion per cent. of Males and Females in 1851, who could neither Read nor Write, and the periods at which they were between 5 and 15 years of age, by Rural and Civic Districts,	xviii
Proportion per cent of Males and Females who could neither Read nor Write, living in Ireland in 1841 and 1851, who were between the ages of 5 and 15 years at the same periods,	xviii
Diagram showing the proportion per cent of Males and Females who could neither Read nor Write in 1851, and the periods at which they were between 5 and 15 years of age, by Provinces,	xix
Proportion per cent. of the population who could neither Read nor Write in 1851, and the period at which they were between the ages of 5 and 15 years, by Counties and Provinces,	xx
Ages and proportion per cent. of the TOTAL NUMBER who could neither Read nor Write, in 1841 and 1851, by Provinces,	xxi
Population at each age from 5 to 15 years,—number at these ages *attending* and *not attending* School, and proportion per cent of the latter,	xxii
Number of persons 5 and under 16 years of age attending School, and number of the population at the same ages who could neither Read nor Write,	xxiii
Number and denominations of Schools in the Rural and Civic Districts of Ireland, and the number of Male and Female Pupils attending them,	xxiv
Number of Schools in each County, number of Pupils 5 and under 16 years of age attending them during the week ended 12th of April, 1851, and average number of Pupils to each School,	xxv
Number attending School in each County, according to the School and Family Returns respectively,	xxvi
Number and proportion per cent. of persons who could speak Irish, living in Ireland, on 30th March, 1851, by Counties and Provinces,	xxvii
APPENDIX TABLES,	xxix
INDEX TO GENERAL TABLES,	lvii

GENERAL TABLES OF AGES AND EDUCATION, . . p. 1

Printed image digitised by the University of Southampton Library Digitisation Unit

CENSUS OF IRELAND FOR THE YEAR 1851.

TO HIS EXCELLENCY GEORGE WILLIAM FREDERICK, EARL OF CARLISLE, K.G.

LORD LIEUTENANT GENERAL AND GENERAL GOVERNOR OF IRELAND.

REPORT ON AGES AND EDUCATION.

MAY IT PLEASE YOUR EXCELLENCY,

WE the Commissioners appointed by the Earl of Clarendon to take an account of the population of Ireland on the 30th of March, 1851, in conformity with the provisions of the Act 13 and 14 Vic., c. 44, beg to lay before your Excellency the accompanying tables which distinguish by classes the ages and education of the people in the rural and civic districts of Ireland at that period. The civic districts comprise the population of all towns having 2,000 inhabitants and upwards.

AGES.

The Tables exhibit by provinces, counties, baronies, and towns, the number, ages, and sexes of persons under one year; the number one year old and upwards, in periods of five and ten years; the proportion per cent. at each ten-year period; and also by months and in single years, the number of persons at every age, for each province, and for all Ireland.

EDUCATION.

The Tables also show, by counties, the number and ages of males and females five years old and upwards, who could read and write, who could read only, or who could neither read nor write, in 1851; the proportion per cent. for each age, and in each degree of education; the years in which these persons were respectively between the ages of 5 and 15 years (the assumed educational period); the proportion per cent. of males and females five years old and upwards, in each degree of education, in 1841 and 1851,—the same classification of ages being employed as in the Census Tables of 1841, in order to afford facilities for comparison; the number and proportion per cent. of males and females in each province who could read and write, could read only, or who could neither read nor write, in 1841 and in 1851; and the number and ages of persons attending school during the week ended 12th of April, 1851.

AGES.

Number of the population in 1841 and 1851.

The number of persons of all ages in Ireland on the 6th of June, 1841, was 8,175,124; on the 30th of March, 1851, it was 6,552,386, as under:—

	Males.	Females.	Total.
Persons in Ireland on 6th June, 1841,	4,019,576	4,155,548	8,175,124
Ditto, on 30th March, 1851,	3,190,630	3,361,756	6,552,386
Decrease, . . .	828,946	793,792	1,622,738
Decrease per cent, . .	20·6	19·1	19·8

Proportion of persons at each age in 1841 and 1851.

The number and ages of the population in 1841 and 1851 are given by five and ten year periods in the Appendix, Table I., page xxx, for each province, county, city, and large town; and in order to show the relative changes at each age-period, these numbers have been reduced to a basis of 100,000; from which it will be seen that, at the following ages, the population was *proportionally* greater in 1851 than in 1841:—

	In 1841.	In 1851.		In 1841.	In 1851.
10 and under 15,	12,467	13,703	60 and under 70,	4,227	4,777
15 and under 20,	10,843	12,475	70 and under 80,	1,600	1,731
40 and under 50,	9,203	9,656	80 and under 90,	542	562
50 and under 60,	6,484	7,417			

Whilst it was *proportionally* less at the following ages:—

	1841.	1851.		1841.	1851.
Under 5 years,	12,603	9,840	30 and under 40,	11,660	11,224
5 and under 10,	13,175	12,310	90 and under 100,	78	73
20 and under 30,	17,108	16,222			

Printed image digitised by the University of Southampton Library Digitisation Unit

AGES.

At 100 years old and upwards the *proportion* was the same in 1851 as in 1841. The ages at which the number of the people was *proportionally* less in 1851 than in 1841 were—"under 10 years," "20 and under 40," and "90 and under 100."

Proportions at each age in Great Britain in 1851, and in Ireland in 1841 and 1851.

The following tables show the population of Great Britain in 1851, and of Ireland in 1841 and 1851, in absolute numbers, and also reduced to a basis of 100,000,—omitting therefrom the ages not specified :—

AGES.	MALES.			FEMALES.		
	Great Britain in 1851.	Ireland.		Great Britain in 1851.	Ireland.	
		In 1841.	In 1851.		In 1841.	In 1851.
Under 5 years,	1,374,444	523,727	327,424	1,362,515	505,798	316,947
5 and under 10,	1,230,590	544,854	409,191	1,218,109	531,351	396,972
10 „ 15,	1,134,290	518,876	456,963	1,111,594	499,473	440,381
15 „ 20,	1,025,419	432,037	404,406	1,045,317	453,723	412,523
20 „ 25,	930,048	372,831	306,201	1,030,456	413,012	333,247
25 „ 30,	808,705	293,497	202,668	903,733	318,170	220,189
30 „ 35,	710,890	269,955	193,321	768,711	302,482	225,242
35 „ 40,	612,374	185,123	150,471	649,642	194,874	165,966
40 „ 45,	548,694	231,942	187,410	581,437	252,037	217,986
45 „ 50,	452,542	132,456	109,618	475,268	135,296	117,345
50 „ 55,	402,533	167,140	156,337	431,146	180,901	176,782
55 „ 60,	293,416	92,306	73,511	318,237	89,335	79,111
60 „ 65,	262,461	119,519	100,963	301,114	138,203	130,740
65 „ 70,	174,935	44,854	39,636	206,636	42,684	41,501
70 „ 75,	133,187	44,587	38,318	160,664	47,431	44,995
75 „ 80,	75,474	18,736	14,799	95,479	17,178	15,216
80 „ 85,	37,648	17,074	12,119	51,356	21,903	18,371
85 „ 90,	12,390	3,947	2,918	18,203	4,041	3,417
90 „ 95,	2,823	2,006	1,451	4,964	2,557	2,007
95 and upwards,	695	1,069	764	1,338	1,622	1,233
Total,	10,223,558	4,016,536	3,188,489	10,735,919	4,152,071	3,360,171

The above Table reduced to a Basis of 100,000.

AGES.	MALES.			FEMALES.		
	Great Britain in 1851.	Ireland.		Great Britain in 1851.	Ireland.	
		In 1841.	In 1851.		In 1841.	In 1851.
Under 5 years,	13,444	13,039	10,269	12,691	12,182	9,433
5 and under 10,	12,037	13,565	12,834	11,346	12,797	11,814
10 „ 15,	11,095	12,918	14,332	10,354	12,029	13,106
15 „ 20,	10,030	10,756	12,683	9,737	10,928	12,277
20 „ 25,	9,097	9,283	9,603	9,598	9,947	9,918
25 „ 30,	7,910	7,307	6,356	8,418	7,663	6,553
30 „ 35,	6,953	6,722	6,063	7,160	7,285	6,703
35 „ 40,	5,990	4,609	4,719	6,051	4,693	4,939
40 „ 45,	5,367	5,775	5,878	5,416	6,070	6,487
45 „ 50,	4,427	3,298	3,438	4,427	3,259	3.492
50 „ 55,	3,937	4,161	4,903	4,016	4,357	5,261
55 „ 60,	2,870	2,298	2,305	2,964	2,151	2,354
60 „ 65,	2,567	2,976	3,166	2,805	3,329	3,891
65 „ 70,	1,711	1,117	1,243	1,925	1,028	1,235
70 „ 75,	1,303	1,111	1,202	1,497	1,142	1,339
75 „ 80,	738	466	464	889	414	453
80 „ 85,	368	425	380	478	528	547
85 „ 90,	121	98	92	170	97	102
90 „ 95,	28	50	46	46	62	60
95 and upwards.	7	26	24	12	39	36
Total,	100,000	100,000	100,000	100,000	100,000	100,000

Decrease of population under 5 years of age.

From the foregoing it will be seen that between 1841 and 1851 there was a large diminution in the proportion of persons under 5 years old in the Irish population, when compared with the proportion of the same age living in Great Britain, in 1851 ; caused no doubt by the famine having prevented marriages and births to a considerable extent. We are unable to give accurately the total

Printed image digitised by the University of Southampton Library Digitisation Unit

decrease in the number of marriages during the period of the famine, as there is only a partial registration of marriages at present in operation in Ireland.* From this registry we may, however, give *an estimate* of the probable decrease in the number of marriages in the course of one of the famine years—1847. During 1846 there were 9,344 marriages registered. In 1847 the number registered was only 6,943, being 2,401 (or 25·7 per cent.) less than in the previous year; and assuming that the marriages of Roman Catholics (which are not registered*) fell off in equal proportion, there would appear to have been a diminution in 12 months of more than one-fourth in the marriages of the entire population; which must have caused a corresponding decrease in the number of births of persons who, in 1851, would have been returned in the class, "under 5 years" of age. Taking the ages from 5 to 20 years, the proportion per 100,000 was so much greater in Ireland than in Great Britain in 1851, that although there was a large diminution in the proportion *under 5 years old*, yet in the relative number under 20 years of age there was in Ireland, when compared with Great Britain, an excess of 2,992 persons in every 100,000. This will be seen from the following table:—

Ages.	Great Britain in 1851		Ireland in 1851	
	Persons in every 100,000	Difference in favour of Britain.	Persons in every 100,000.	Difference in favour of Ireland.
Under 5 years,	13,058	3,218	9,840	–
5 and under 10,	11,683	–	12,310	627
10 " 15,	10,715	–	13,703	2,988
15 " 20,	9,880	–	12,475	2,595
Proportion under 20 years of age,	45,336	–	48,328	2,992

Decrease of the population, at certain ages.

The ages at which the greatest and least diminutions took place between 1841 and 1851, in the numbers of the people were:—

Greatest Diminution.

Ages.	Decrease.
1 and under 5,	38 per cent.
Under 1 year,	34 "
5 and under 10,	25 "
90 " 100,	25 "
100 and upwards,	25 "
20 " 30,	24 "
30 " 40,	23 "

Least Diminution.

Ages.	Decrease
50 and under 60,	8 per cent.
60 " 70,	9 "
10 " 20,	10 "
70 " 80,	11 "
40 " 50,	16 "
80 " 90,	21 "

The decrease affected the male and female population, under 30 years of age, in nearly equal proportions, the rate of diminution being—of males 21·6 per cent., and of females 22 per cent.; from 30 years old and upwards, however, the decrease of males was 18·7 per cent., and of females, 13·3 per cent.

The following table shows by periods the ages and number of males and females in 1841 and in 1851, and the number and rate per cent of decrease:—

Ages.	Males.				Females.				Males and Females.			
	Number in 1841.	Number in 1851.	Decrease.		Number in 1841.	Number in 1851.	Decrease		Number in 1841.	Number in 1851.	Decrease.	
			Number.	Per Cent			Number	Per Cent			Number	Per Cent.
Under 1 year,	103,479	67,453	36,026	35	98,987	65,139	33,848	34	202,466	132,592	69,874	34
1 and under 5,	420,248	259,971	160,277	38	406,811	251,808	155,003	38	827,059	511,779	315,280	38
5 " " 10,	544,854	409,191	135,663	25	531,351	396,972	134,379	25	1,076,205	806,163	270,042	25
10 " " 20,	950,913	861,369	89,544	9	953,196	852,904	100,292	10	1,904,109	1,714,273	189,836	10
20 " " 30,	666,328	508,869	157,459	24	731,182	553,436	177,746	24	1,397,510	1,062,305	335,205	24
30 " " 40,	455,078	343,792	111,286	24	497,356	391,208	106,148	21	952,434	735,000	217,434	23
40 " " 50,	364,398	297,028	67,370	18	387,333	335,331	52,002	13	751,731	632,359	119,372	16
50 " " 60,	259,446	229,848	29,598	11	270,236	255,893	14,343	5	529,682	485,741	43,941	8
60 " " 70,	164,373	140,599	23,774	14	180,887	172,241	8,646	5	345,260	312,840	32,420	9
70 " " 80,	63,323	53,117	10,206	16	64,609	60,211	4,398	7	127,932	113,328	14,604	11
80 " " 90,	21,021	15,037	5,984	28	25,944	21,788	4,156	16	46,965	36,825	10,140	21
90 " " 100,	2,769	2,008	761	27	3,608	2,792	816	23	6,377	4,800	1,577	25
100, . .	306	207	99	32	571	448	123	21	877	655	222	25
Unspecified, .	3,040	2,141	899	29	3,477	1,585	1,892	54	6,517	3,726	2,791	43
Total, .	4,019,576	3,190,630	828,946	20·6	4,155,548	3,361,756	793,792	19·1	8,175,124	6,552,386	1,622,738	19·8

* The provisions of the Act for Registering Marriages—7th & 8th Vict., cap. 81—do not extend to marriages solemnized "by Roman Catholic Priests." See sec. 3.

Printed image digitised by the University of Southampton Library Digitisation Unit

AGES.

Proportion of inhabitants at sundry ages.

The proportion of persons 15 years old and under in the entire population was 38·4 per cent.; those above 15 amounted to 61·6 per cent. Leinster contained a greater proportion of persons *above* 15 years of age than the other provinces, 63·5 per cent. of the population being 16 years old and upwards. Of the several counties, cities, and towns, the City of Dublin contained the largest relative number of persons above 15 years old, the proportion being 68·2 per cent. of its inhabitants. In the total population a larger proportion of persons above 15 years of age was found to be living in the civic than in the rural districts, which probably arose from the influx of adults into the towns in search of employment. There are, however, some counties in which a greater number of persons above 15 years of age were resident in the rural than in the civic districts. The number in every 100 of the population, 15 years old and under, and above 15, are given in the Appendix, Table II., page xxxii, in rural and civic districts, for each province, county, city, and large town in Ireland.

Age at which the population divides into equal numbers.

Of the total population, the males, 19 years and under, are equal in number (or nearly so) to those above 19; and the females, "20 years and under," to those above 20 years old. The age at which the males and females may be thus divided does not vary much throughout the entire country: thus for males in two provinces and fourteen counties this age is 20; in one province and eight counties it is 19; in one province and ten counties (including Carrickfergus) it is 18; and in one county it is 21. For females in one province and three counties it is 22; in two counties it is 23; in seven counties (including Carrickfergus) it is 21; in two provinces and sixteen counties it is 20; in one province and four counties it is 19; and in one county it is 18. See Appendix, Table III., page xxxiii.

Longevity.

A remarkable feature in connexion with the ages of the population in Ireland in 1851, is the number of persons who have been returned as 100 years old and upwards. In the whole of Great Britain, which contained 20,959,477 inhabitants in 1851, there were only 319 people returned as 100 years of age and upwards, whilst in Ireland as many as 711, in a population of 6,552,386, were stated to be at and above that age. Of these latter, 219 were males, and 492 females. It is worthy of observation, that in the year 1841, the number of people returned to the Irish Census Commissioners, at advanced ages, was also large in proportion to the total population, when compared with the English Census Returns for that year.

The greatest age returned in the Irish Census Report of 1841, was 113 years; in 1851 the oldest person was stated to be 121 years of age; in both cases these very old people were males. The number of females 100 years old and upwards, in 1851, was more than double that of the males. The number of each sex who were returned as 100 years of age and upwards, in 1851, is shown in the following table, in single years, and by provinces:—

MALES.

PROVINCES.	100	101	102	103	104	105	106	107	108	109	110	111	112	113	114	115	116	117	118	119	120	121	Total.
Leinster, .	26	3	5	4	3	.	3	1	.	1	2	1	.	.	.	1	.	.	.	1	.	.	51
Munster, .	29	3	4	1	.	4	4	.	1	2	.	.	1	.	.	.	.	.	.	.	.	.	49
Ulster,	38	6	6	7	3	3	2	2	2	.	.	.	.	.	1	.	.	.	1	.	.	1	72
Connaught, .	23	6	4	2	4	2	1	2	.	1	.	.	.	1	.	.	1	.	.	.	.	.	47
Total. .	116	18	19	14	10	9	10	5	3	4	2	1	1	1	1	1	1	.	1	1	.	1	219

FEMALES.

PROVINCES.	100	101	102	103	104	105	106	107	108	109	110	111	112	113	114	115	116	117	118	119	120	121	Total.
Leinster, .	70	10	18	10	6	7	11	2	2	2	2	1	.	.	.	.	.	.	1	.	.	.	142
Munster, .	97	4	8	8	3	6	2	.	1	1	5	.	1	.	1	.	.	.	.	1	1	.	139
Ulster, .	88	8	11	7	6	8	4	2	2	1	2	.	.	.	.	1	1	.	.	.	1	.	142
Connaught, .	51	4	4	.	2	2	.	.	1	2	3	.	.	.	.	.	.	.	.	.	.	.	69
Total .	306	26	41	25	17	23	17	4	6	6	12	1	1	.	1	1	1	.	1	1	2	.	492
General Total	422	44	60	39	27	32	27	9	9	10	14	2	2	1	2	2	2	.	2	2	2	1	711

Old age in Great Britain and Ireland.

Notwithstanding that a larger number of persons "100 years old and upwards" was returned as living in Ireland on the 30th of March, 1851, than there was living in Great Britain at the same time,—if we suppose "80 years" to be the commencement of the period of extreme old age in the human family, we shall find, on an examination of the table at page 2, that there is but little variance between the relative numbers of the population which were returned as 80 years old and

Printed image digitised by the University of Southampton Library Digitisation Unit

upwards in both countries, the difference being an excess of 29 only in every 100,000 persons in Ireland. Ages.

The number and sexes of these aged people, their condition as to marriage, and their degree of education, are given below for each county, large town, and province, from which it will be seen, that of the whole 711 persons, only 64 were never married; of these 11 were bachelors, and 53 spinsters; 82 remained married, of whom 56 were husbands, and 26 wives; and there were 152 widowers, and 413 widows. The state of education of these old people was not favourable, as 552, out of the 711, could neither read nor write :— Condition of old persons as to marriage and education.

TABLE showing by PROVINCES, COUNTIES, and TOWNS, the Number, Sexes, Condition as to Marriage, and State of Education of Persons 100 years old and upwards, who were living in Ireland on 30th March, 1851 :—

Provinces, Counties, and Towns.		Sexes.		Condition as to Marriage.					State of Education.		
		Males.	Females.	Married.	Widowers.	Widows.	Bachelors.	Spinsters.	Read and Write.	Read only.	Neither Read nor Write.
Leinster:											
Carlow,	M.	1	.	1	.	.	.	.	1	.	.
	F.	.	3	.	.	3	.	.	1	.	2
City of Dublin,	M.	6	.	.	6	.	.	.	4	1	1
	F.	.	13	.	.	11	.	2	3	1	9
Dublin Co.,	M.	1	.	.	1	.	.	.	.	1	.
	F.	.	13	.	.	9	.	4	3	1	9
Kildare,	M.	3	.	.	3	.	.	.	.	.	3
	F.	.	12	.	.	11	.	1	4	.	8
Kilkenny,	M.	3	.	2	1	.	.	.	.	.	3
	F.	.	16	.	.	13	.	3	1	.	15
King's Co.,	M.	7	.	1	6	.	.	.	2	.	5
	F.	.	16	2	.	13	.	1	2	.	14
Longford,	M.	5	.	.	5	.	.	.	2	.	3
	F.	.	7	.	.	7	.	.	1	.	6
Louth,	M.	5	.	1	4	.	.	.	.	1	4
	F.	.	9	.	.	9	.	.	.	.	9
Meath,	M.	6	.	1	5	.	.	.	1	.	5
	F.	.	9	.	.	7	.	2	2	1	6
Queen's Co.,	M.	4	.	2	2	.	.	.	3	.	1
	F.	.	11	.	.	11	.	.	1	4	6
Westmeath,	M.	3	.	.	3	.	.	.	1	.	2
	F.	.	17	.	.	16	.	1	2	1	14
Wexford,	M.	4	.	.	4	.	.	.	2	.	2
	F.	.	9	1	.	8	.	.	.	.	9
Wicklow,	M.	3	.	1	2	.	.	.	.	.	3
	F.	.	7	.	.	5	.	2	2	1	4
Total,	M.	51	.	9	42	.	.	.	16	3	32
	F.	.	142	3	.	123	.	16	22	9	111
Munster:											
Clare,	M.	5	.	2	3	.	.	.	1	.	4
	F.	.	10	.	.	9	.	1	5	.	5
City of Cork,	M.	.	.	.	.	.	.	.	.	.	.
	F.	.	4	.	.	4	.	.	1	1	2
Cork Co.,	M.	14	.	3	10	.	1	.	4	1	9
	F.	.	34	.	.	33	.	1	1	.	33
Kerry,	M.	8	.	.	7	.	1	.	1	.	7
	F.	.	36	.	.	33	.	3	2	.	34
Limerick,	M.	5	.	1	4	.	.	.	1	.	4
	F.	.	16	.	.	15	.	1	.	.	16
Tipperary,	M.	6	.	3	3	.	.	.	1	.	5
	F.	.	19	2	.	16	.	1	2	1	16
Waterford,	M.	11	.	6	5	.	.	.	.	.	11
	F.	.	20	4	.	15	.	1	2	.	18
Total,	M.	49	.	15	32	.	2	.	8	1	40
	F.	.	139	6	.	125	.	8	13	2	124

Counties and Provinces.		Sexes.		Condition as to Marriage.					State of Education.		
		Males.	Females.	Married.	Widowers.	Widows.	Bachelors.	Spinsters.	Read and Write.	Read only.	Neither Read nor Write.
Ulster:											
Antrim,	M.	4	.	2	2	.	.	.	2	1	1
	F.	.	8	.	.	6	.	2	2	3	3
Belfast, T.,	M.	.	.	.	.	.	.	.	.	.	.
	F.	.	2	.	.	2	.	.	.	.	2
Armagh,	M.	3	.	1	2	.	.	.	.	.	3
	F.	.	11	2	.	7	.	2	1	2	8
Cavan,	M.	10	.	1	8	.	1	.	5	1	4
	F.	.	15	.	.	15	.	.	1	2	12
Donegal,	M.	16	.	2	11	.	3	.	3	2	11
	F.	.	32	.	.	29	.	3	4	2	26
Down,	M.	3	.	1	2	.	.	.	2	.	1
	F.	.	12	2	.	7	.	3	3	3	6
Fermanagh,	M.	8	.	1	7	.	.	.	3	.	5
	F.	.	14	1	.	12	.	1	1	3	10
Londonderry	M.	5	.	2	2	.	1	.	2	.	3
	F.	.	10	2	.	6	.	2	1	4	5
Monaghan,	M.	10	.	4	6	.	.	.	3	2	5
	F.	.	12	.	.	8	.	4	2	.	10
Tyrone,	M.	13	.	5	7	.	1	.	5	.	8
	F.	.	26	4	.	18	.	4	3	3	20
Total,	M.	72	.	19	47	.	6	.	25	6	41
	F.	.	142	11	.	110	.	21	18	22	102
Connaught:											
Galway,	M.	14	.	2	11	.	1	.	3	.	11
	F.	.	25	4	.	18	.	3	1	1	23
Leitrim,	M.	9	.	5	4	.	.	.	2	.	7
	F.	.	7	.	.	7	.	.	.	.	7
Mayo,	M.	14	.	6	7	.	1	.	3	.	11
	F.	.	23	2	.	19	.	2	.	.	23
Roscommon,	M.	3	.	.	2	.	1	.	1	.	2
	F.	.	6	.	.	5	.	1	1	.	5
Sligo,	M.	7	.	.	7	.	.	.	.	.	7
	F.	.	8	.	.	6	.	2	1	1	6
Total,	M.	47	.	13	31	.	3	.	9	.	38
	F.	.	69	6	.	55	.	8	3	2	64
Total of Ireland,	M.	219	.	56	152	.	11	.	58	10	151
	F.	.	492	26	.	413	.	53	56	35	401

Whether the persons returned at these advanced ages have had their length of life accurately stated, is questionable; but even on the supposition that they had all reached their eightieth year, it is interesting to observe that the term of life in Ireland has, in so many cases, been prolonged beyond the period usually allotted to human existence.

In 1841 the proportion of females to 1,000 males was 1,034; in 1851 it was 1,000 males to 1,054 females, thus presenting an increase of 20 in the 1,000, or 2 per cent. in the ratio of the female to the male population. On comparing the proportion of males to females under 30 years old, it appears that in 1851 the Proportion of Females to Males.

Printed image digitised by the University of Southampton Library Digitisation Unit

AGES.

Proportion of Females to Males at specified ages.

sexes were nearly equal, the rate being 1,000 males to 1,006 females; but the relative number of the sexes, "30 years old and upwards," shows a great increase in the proportion of females, the rate being 1,000 males to 1,146 females.

In 1841 the proportions of males to females under 30 years old, and 30 years old and upwards, were as under—

Under 30 years,	1,000 males to	1,013 females.
30 years and upwards,	1,000 „	1,075 „

The counties in which the males exceeded the females under 30 years of age in 1851 were—

Westmeath,	1,000	males to	938 females.	Leitrim,	1,000	males to	966 females.
Kildare,	1,000	„	952 „	Queen's,	1,000	„	970 „
Limerick,	1,000	„	955 „	Galway,	1,000	„	971 „
Meath,	1,000	„	955 „	Kerry,	1,000	„	972 „
Cork,	1,000	„	957 „	Cavan,	1,000	„	978 „
Wicklow,	1,000	„	958 „	King's,	1,000	„	985 „
Longford,	1,000	„	959 „	Waterford,	1,000	„	993 „
Roscommon,	1,000	„	960 „	Tyrone,	1,000	„	995 „
Clare,	1,000	„	966 „				

Two of the provinces, Munster and Connaught, show an excess of males under 30 years of age—the proportion in each being 1,000 males to 986 females.

The only county in which there appeared an excess of males over females thirty years old and upwards was Wicklow, the proportion being 1,000 males to 995 females.

The counties in which the total number of males exceeded that of the females were—

Wicklow,	1,000	males to	971 females	Meath,	1,000	males to	988 females.
Kildare,	1,000	„	972 „	Leitrim,	1,000	„	994 „
Westmeath	1,000	„	986 „				

In the county of Sligo the males and females under 30 years of age were in equal proportions.

Proportion of Females to Males in 1841 and 1851.

The proportion per cent. of females to males in 1841 and 1851, is shown in the following table, by provinces, counties, and towns:—

PROVINCES, COUNTIES, AND TOWNS.	Proportion of Females to 100 Males. 1841.	1851.
LEINSTER:		
Carlow,	103·2	106·2
Town of Drogheda,	112·6	112·0
Dublin,	111·2	115·5
—— City of,	122·4	116·8
Kildare,	97·4	97·2
Kilkenny,	102·9	105·4
—— City of,	117·5	123·9
King's County,	102·1	102·7
Longford,	100·5	100·6
Louth,	104·9	104·9
Meath,	98·7	98·7
Queen's County,	101·4	101·0
Westmeath,	100·7	98·6
Wexford,	106·3	107·2
Wicklow,	98·6	97·0
Total of LEINSTER,	104·8	105·6
MUNSTER:		
Clare,	98·7	104·4
Cork,	100·8	101·9
—— City of,	127·4	119·6
Kerry,	99·5	104·5
Limerick	100·4	102·0
—— City of,	125·7	121·9
Tipperary,	101·	107·2
Waterford,	102·7	104·9
—— City of,	127·	124·7
Total of MUNSTER,	102·	105·3

PROVINCES, COUNTIES, AND TOWNS.	Proportion of Females to 100 Males. 1841.	1851.
ULSTER:		
Antrim,	107·3	107·7
Belfast, Town of,	116·	114·1
Carrickfergus,	117·1	126·1
Armagh,	104·	104·8
Cavan,	101·3	101·0
Donegal,	103·3	104·6
Down,	108·3	110·0
Fermanagh,	103·3	104·2
Londonderry,	108·	106·3
Monaghan,	104·4	106·0
Tyrone,	103·9	102·7
Total of ULSTER,	105·4	106·1
CONNAUGHT:		
Galway,	99·9	103·1
—— Town of,	116·2	126·8
Leitrim,	100·4	99·4
Mayo,	100·3	106·0
Roscommon,	99·6	100·7
Sligo,	102·	104·4
Total of CONNAUGHT,	100·45	103·7
IRELAND,	103·4	105·4

Printed image digitised by the University of Southampton Library Digitisation Unit

Ages.

Proportion of Females to Males at specified ages.

The proportions of males to females under 30 years of age, and 30 years old and upwards, in counties and provinces in 1851, are given in the following table:—

TABLE showing the Number and relative Proportions of MALES and FEMALES under 30 Years of Age, and 30 Years old and upwards.

Provinces, Counties, and Towns.	Persons under 30 Years of Age.			Persons 30 Years old, and upwards.			Total.		
	No. of Males.	No. of Females	Proportion of Females to 1,000 Males.	No. of Males.	No. of Females.	Proportion of Females to 1,000 Males.	No. of Males.	No. of Females.	Proportion of Females to 1,000 Males.
LEINSTER:									
Carlow,	20,898	21,746	1,040	12,103	13,302	1,099	33,001	35,048	1,062
T. of Drogheda,	5,050	5,479	1,085	2,895	3,418	1,181	7,945	8,897	1,119
Dublin,	43,344	48,319	1,115	24,719	30,298	1,226	68,063	78,617	1,155
—— City,	73,960	81,809	1,106	45,114	57,287	1,270	119,074	139,096	1,168
Kildare,	30,902	29,407	952	17,594	17,760	1,009	48,496	47,167	972
Kilkenny,	43,576	43,708	1,002	23,976	27,456	1,145	67,552	71,164	1,053
—— City,	5,831	6,630	1,137	3,084	4,422	1,434	8,915	11,052	1,240
King's County,	36,237	35,715	985	19,006	21,038	1,107	55,243	56,753	1,027
Longford,	27,427	26,305	959	13,569	14,966	1,103	40,996	41,271	1,007
Louth,	28,510	28,794	1,010	15,776	17,692	1,121	44,286	46,486	1,050
Meath,	45,910	43,846	955	24,864	26,060	1,048	70,774	69,906	988
Queen's County,	35,702	34,650	970	19,843	21,453	1,081	55,545	56,103	1,010
Westmeath,	36,839	34,582	938	19,242	20,712	1,076	56,081	55,294	986
Wexford,	53,810	55,740	1,036	33,079	37,442	1,132	86,889	93,182	1,072
Wicklow,	32,616	31,255	958	17,556	17,462	995	50,171	48,717	971
Total,	520,611	527,985	1,014	292,420	330,768	1,131	813,031	858,753	1,056
MUNSTER:									
Clare,	72,295	69,866	966	31,640	38,605	1,220	103,935	108,471	1,044
Cork,	186,817	178,831	957	91,849	105,433	1,148	278,666	284,264	1,020
—— City,	24,578	27,764	1,130	14,432	18,873	1,308	39,010	46,637	1,195
Kerry,	80,667	78,435	972	35,778	43,260	1,209	116,445	121,695	1,045
Limerick,	69,875	66,771	955	33,407	38,584	1,155	103,282	105,355	1,020
—— City,	15,862	17,871	1,127	8,210	11,470	1,397	24,072	29,341	1,219
Tipperary,	107,367	108,858	1,014	52,596	62,651	1,191	159,963	171,509	1,072
Waterford,	44,004	43,713	993	23,678	27,304	1,153	67,682	71,017	1,049
—— City,	7,185	8,239	1,147	4,068	5,795	1,424	11,253	14,034	1,247
Total,	608,650	600,348	986	295,658	351,975	1,190	904,308	952,323	1,053
ULSTER:									
Antrim,	79,428	83,447	1,051	41,392	46,867	1,132	120,820	130,314	1,078
Belfast Town,	31,793	35,125	1,105	15,021	18,303	1,218	46,814	53,428	1,141
Carrickfergus,	2,514	3,085	1,227	1,248	1,660	1,330	3,762	4,745	1,261
Armagh,	62,284	63,882	1,026	33,314	36,388	1,092	95,598	100,270	1,049
Cavan,	57,946	56,685	978	28,629	30,740	1,074	86,575	87,425	1,009
Donegal,	82,255	83,489	1,015	42,383	46,909	1,107	124,638	130,398	1,046
Down,	98,578	105,586	1,071	54,098	62,406	1,153	152,676	167,992	1,100
Fermanagh,	37,390	37,469	1,002	19,370	21,697	1,120	56,760	59,166	1,042
Londonderry,	59,981	61,369	1,023	32,991	37,451	1,135	92,972	98,820	1,063
Monaghan,	44,306	45,729	1,032	24,507	27,251	1,112	68,813	72,980	1,060
Tyrone,	81,940	81,557	995	44,176	47,946	1,085	126,116	129,503	1,027
Total,	638,415	657,423	1,030	337,129	377,618	1,120	975,544	1,035,041	1,061
CONNAUGHT:									
Galway,	99,898	97,002	971	46,722	54,224	1,160	146,620	151,226	1,031
—— Town,	6,832	8,213	1,202	3,648	5,073	1,391	10,480	13,286	1,268
Leitrim,	38,667	37,349	966	17,417	18,405	1,057	56,084	55,754	994
Mayo,	91,986	92,493	1,005	41,231	48,700	1,181	133,217	141,193	1,060
Roscommon,	59,120	56,761	960	27,238	30,224	1,110	86,358	86,985	1,007
Sligo,	42,674	42,685	1,000	20,173	22,925	1,136	62,847	65,610	1,044
Total,	339,177	334,503	986	156,429	179,551	1,148	495,606	514,054	1,037
General Total,	2,106,853	2,120,259	1,006	1,081,636	1,239,912	1,146	3,188,489	3,360,171	1,054

Printed image digitised by the University of Southampton Library Digitisation Unit

AGES.

General observations on the Tables of ages.

From the foregoing table it will be seen that in each of the cities and large towns the excess of females over males was greater than in the counties; probably owing to many females from the rural districts having migrated into the cities and towns in search of employment.

Age-periods adopted in the Tables.

In compiling the general tables, the divisions of ages have been made to correspond with the divisions in the tables of the Census of Great Britain, as this arrangement is considered by eminent statists to be preferable to that in which the tenth year is made the last and not the first of the decennial period. Thus, instead of the divisions being 1 to 10,—11 to 20,—21 to 30, &c., they are now given as—1 and under 10,—10 and under 20,—20 and under 30, &c.

Extended information as to ages.

It has also been considered advisable to publish the ages of the population in quinquennial periods for each barony, and all towns of upwards of 2,000 inhabitants, with a view to render the tables of more local as well as general practical value than those which have been published in connexion with any former Census of Ireland.

Supposed causes of decrease in the population.

With regard to the causes of the diminution in the population, and the extraordinary variations which appear in the proportional numbers at each age, in 1841 and 1851, it is impossible to do more than attribute them generally to the calamities which befel Ireland in 1845 and the four or five subsequent years,—owing to the want of a general system of registration of births, deaths, and marriages for this country, similar to that which has existed in England since the year 1837, and which was extended to Scotland in 1854.

Illustrations.

To this Report is appended a map, (plate I.,) showing by degrees of shading the localities in which the population is more or less numerous. In compiling it, the same plan has been followed as in that published in the Census of 1841, which was thus explained by the Commissioners:—

"The figures under the towns indicate their population, and the figures in "the body of the map the [average number to the square mile of the] population "of the localities within which they are placed. The population of the towns has "been deducted before taking the averages, a precaution which we thought "necessary, though we believe it has not been usually done, so that the shading "only exhibits the rural population. It will be seen that the greater portion "of Ireland does not contain a higher average than 200 to the square mile. "But the deduction of towns, while it avoids a great source of inaccuracy, does "not wholly remove it, as when towns are excluded, a limit must be drawn. "We have taken, of course, that already explained, as marking our civic district—"viz., 2,000 inhabitants; but there are many towns very little below this limit; "and in such cases, especially when two or more happen to lie together, the "rural population appears more dense than it really is. An instance of this "may be seen in the southern portion of the county of Leitrim, where there "is no town above 2,000 inhabitants. But the towns of Carrick-on-Shannon and "Mohill, approaching to that number, are retained in the rural population. That "district, accordingly, appears more densely peopled than it probably will in ten "years more, when the towns may be expected to contain more than 2,000. A "similar case occurs in the district around Clonakilty. These anomalies, however, "do not disturb the general effect of the map as a graphic representation, and the "shading on such maps ought never to be considered in any other light."

The remarks in the foregoing extract, relative to the population of the towns of Carrick-on-Shannon and Mohill, in 1841, were also applicable to these towns in 1851,—the inhabitants not having increased to the number (2,000) which would place them in the civic district in 1851.

Age-curves.

Diagrams showing the numbers living at every year of age, similar to those published by the Census Commissioners in 1841, are also presented with this Report, the only difference being that the diagrams for 1851 are constructed on a larger scale. See plates V., VI., VII., and VIII.

The same irregularities which presented themselves in tabulating the ages in 1841, were found to exist in 1851; as each fifth and tenth year of age contained a much larger number of persons than the ages at either side of them, which tends to confirm the view expressed by the Census Commissioners of 1841 (see Report, page xlvi), that "the ordinates [numbers] representing these ages are at "first sight so formidably irregular that they would seem to afford no means of "adjustment or correction; but a close inspection will show that the irregularities follow a very constant law, and when reduced to an equated line, exhibit a "curve very consistent with the results of established Age Tables."

Printed image digitised by the University of Southampton Library Digitisation Unit

EDUCATION.

For the purpose of ascertaining the state of education of each individual of the population—as had been done by the Census Commissioners in 1841—a column was inserted in the Family Return,* in which the person filling the form was required to state, with regard to each person in the house, whether he or she could "Read," "Read and Write," or "Cannot Read." It was not sought to inquire further into the degree of the education of the people, although it would, no doubt, have been most desirable to know the numbers who could speak or write any foreign language, as there would thus be afforded a means of classifying the educated portion of the people into several grades, according to their recorded literary acquirements—an important point at this period, when so much laudable exertion is being made towards raising the standard of education in these countries—and also of comparing, from time to time, the progress of superior as well as of primary education. The information, however, contained in the tables published with this Report is of a most valuable kind, as it enables us to trace the progress which education has made in Ireland during the period which has elapsed since the Census taken in 1841.

Progress of education between 1841 and 1851.

On a comparison of the numbers who could neither read nor write in 1851, with those returned in 1841, it is gratifying to observe that there is a diminution of the ignorant amounting to four per cent. of males and eight per cent. of females. It was scarcely to be expected that the proportions of the uninstructed would have decreased, even to this extent, between 1841 and 1851; as during that period the country was visited with several years of famine, and its attendant calamities, which have always a decided tendency to retard the progress of education. Many of the children of those classes who would, under ordinary circumstances, be engaged in mental culture, are, in such times of distress, obliged to assist in procuring the absolute necessaries of life, instead of attending to their education; and the remuneration usually given to the teacher is applied to the relief of physical wants. When periods of famine, such as have been felt in Ireland, pass away, it is no small satisfaction to find that in a few years, education is found not merely in the position to which it had previously attained, but, under very discouraging circumstances, to have made some progress.

Increased means of Instruction between 1841 and 1851.

Amongst the additional means of advancing the education of the inhabitants of Ireland, which have arisen or have been greatly extended between 1841 and 1851, we may mention the largely augmented parliamentary grants for the purposes of National Education, which for 1841 amounted to £57,000, and in 1851 was increased to £164,577—the number of National Schools and pupils under the Board having nearly doubled in the period between these years; the receipts of the "Church Education Society," and of other associations for the education of the poor of the country, have also considerably increased during the same period. These are no unimportant testimonies to the steady progress of education in Ireland, when we bear in memory the decrease of the population which took place during the same period. Workhouse Schools have been established and made available for the instruction of a class which, without such aid would probably never receive even the elements of education. The number of children in attendance at these schools, during the week ended 12th April, 1851, as returned on the school-forms, amounted to 80,600, or nearly 16 per cent. of the entire number under instruction in Ireland. Much advantage must arise to the community from the instruction imparted in these institutions, as the children of the poorest class are thus enabled to qualify themselves for advancement in the social scale. In several districts Industrial and Ragged Schools have been established, which have had a very beneficial effect wherever they have been in operation; the number of these and the pupils in attendance on them, however, appear to have been small at the time the Census was taken.

The means of extending superior education have been greatly enlarged by the establishment of the Queen's Colleges, under the Act 8 & 9 Vic., ch. 66, passed in 1845; and of the Queen's University, which has been founded in connexion with them. These Colleges, situated at Belfast, Cork, and Galway, afford the advantages of collegiate education combined with the attainment of University honors and degrees to persons whose circumstances did not allow of their education at other Universities. The Roman Catholic College of Maynooth has been enabled since 1845, by an enlarged parliamentary grant, to provide accommodation for an increased number of students. Schools of Design aided by the State have been established, by which it is confidently hoped a knowledge of the Fine Arts will be gradually diffused among the people; and an acquaintance with

Art-education.

* Form A.—Appendix, Page li.

Printed image digitised by the University of Southampton Library Digitisation Unit

EDUCATION.

the Art of Design he made known which may enable natives of Ireland to contribute to the improvement of our textile and other manufactures.

Previous to calling attention to these institutions, by means of which instruction was afforded, at the time of the Census in 1851, we consider it necessary to make some observations on the progress of the education of the people, since 1841. With a view to exhibit this progress, we here annex a tabular statement, showing, by provinces, counties, cities, and large towns, the numbers and proportion per cent. of the population, five years old and upwards, who could neither read nor write, in 1841 and in 1851.

Proportion of ignorant persons in 1841 and 1851.

Provinces, Counties, and Towns.	1841						1851					
	Persons 5 years old and upwards, who could neither Read nor Write						Persons 5 years old and upwards, who could neither Read nor Write					
	Persons.		Males.		Females.		Persons.		Males.		Females.	
	Numbers.	Rate per cent	Numbers.	Rate per cent	Numbers.	Rate per cent.	Numbers.	Rate per cent.	Numbers.	Rate per cent.	Numbers.	Rate per cent.
LEINSTER:												
Carlow,	28,947	38	12,783	34	16,164	41	22,265	36	9,997	34	12,268	38
Drogheda Town,	6,483	45	2,524	38	3 959	52	6,636	44	2,699	38	3,937	49
Dublin City,	53,180	26	18,939	21	34,241	30	57,851	25	23,045	22	34,806	28
Dublin,	43,116	35	19,292	33	23,824	36	37 938	29	17,223	29	20,715	29
Kildare,	42,459	42	19,445	38	23,014	46	32,908	38	15,509	36	17,399	41
Kilkenny City,	6,891	41	2,376	31	4,515	49	6,807	38	2,450	31	4,357	43
Kilkenny,	82,464	51	34,458	44	48,006	59	57,614	46	24,381	40	33,233	51
King's,	61,834	48	27,373	43	34,461	53	43,746	43	19,822	40	23,924	46
Longford,	52,071	51	21,739	43	30,332	60	35,031	47	15,446	42	19,585	52
Louth,	59,882	61	24,385	51	35,497	70	43,215	53	18,187	46	25,028	60
Meath,	88,222	55	37,949	47	50,273	62	60,441	47	26,832	42	33,609	53
Queen's,	56,472	42	25,702	38	30,770	45	39,059	38	18,470	37	20,589	40
Westmeath,	64,938	52	28,000	45	36,938	59	48,083	48	21,623	43	26,465	53
Wexford,	73,524	41	32,101	37	41,423	45	63,109	39	28,679	37	34,430	41
Wicklow,	45,570	41	21,401	38	24,169	44	33,664	38	16,563	37	17,101	39
Total,	766,053	44	328,467	39	437,586	49	588,372	39	260,926	36	327,446	42
MUNSTER:												
Clare,	156,547	63	67,937	54	88,610	72	115,777	60	49,649	53	66,128	66
Cork City,	25,560	36	8,298	27	17,262	42	27,451	36	9,869	28	17,582	41
Cork,	443,241	66	195,529	58	247,712	73	304,704	60	135,192	53	169,512	65
Kerry,	179,192	70	76,701	60	102,491	81	139,057	64	58,956	56	80,101	72
Limerick City,	17,907	42	5,904	32	12,003	50	18,232	38	6,420	30	11,812	44
Limerick,	135,702	55	56,124	46	79,578	65	97,084	51	40,979	44	56,105	58
Tipperary,	194,080	51	81,890	43	112,140	58	140,596	47	58,729	41	81,867	52
Waterford City,	7,451	36	2,441	27	5 010	43	8,944	39	3,190	32	5,754	45
Waterford,	107,203	71	47,157	63	60,046	78	84,223	67	37,275	61	46,948	73
Total,	1,266,833	61	541,981	52	724,852	68	936,068	56	400,259	49	535,809	62
ULSTER:												
Antrim,	57,588	24	24,645	21	32,943	26	45,211	20	19,835	18	25,376	22
Armagh,	86,883	43	37,375	38	49,508	48	68,558	39	29,747	35	38,811	43
Belfast Town,	13,933	21	5,441	18	8,492	24	18,024	20	7,184	18	10,840	23
Carrickfergus,	1,084	13	477	13	607	14	832	11	366	11	466	11
Cavan,	108,774	51	44,912	43	63,862	60	70,669	45	30,425	39	40,244	51
Donegal,	158,977	62	70,733	56	88,244	67	130,862	57	58,120	52	72,742	62
Down,	86,973	27	35,656	24	51,317	31	69,475	24	29,284	22	40,191	27
Fermanagh,	62,433	46	26,237	39	36,196	52	40,425	39	17,259	34	23,166	43
Londonderry,	57,361	29	23,903	25	33,458	33	50,823	29	22,222	27	28,601	32
Monaghan,	90,437	51	37,431	44	53,006	59	54,129	42	22,270	36	31,859	48
Tyrone,	123,274	45	51,849	39	71,425	51	88,009	38	38,599	34	49,410	42
Total,	847,717	41	358,659	35	489,058	45	637,017	35	275,311	31	361,706	39
CONNAUGHT:												
Galway Town,	8,267	54	3,266	47	5,001	60	12,231	57	4,554	48	7,677	63
Galway,	285,073	77	130,617	71	154,456	84	192,525	71	85,968	65	106,557	77
Leitrim,	76,829	57	31,664	47	45,165	67	52,095	52	22,537	45	29,558	59
Mayo,	264,905	79	120,119	72	144,786	86	183,123	74	80,217	67	102,906	80
Roscommon,	142,594	65	61,830	56	80,764	73	9[illegible],814	59	40,335	52	51,479	66
Sligo,	107,795	69	47,253	61	60,542	76	73,038	63	32,543	58	40,495	68
Total,	885,463	73	394,749	64	490,714	79	604,826	66	266,154	60	338,672	73
SUMMARY OF IRELAND,	3,766,066	53	1,623,856	46	2,142,210	59	2,766,283	47	1,202,650	42	1,563,633	51

Printed image digitised by the University of Southampton Library Digitisation Unit

There is only one county—Londonderry—in which, according to the returns, the relative number of ignorant appears to have been greater in 1851 than in 1841, and the increase was confined to the *male* portion of the population. It is, however, remarkable, that some of the cities and large towns showed a retrograde movement, or were, at least, stationary in regard to education; this will be seen from the following table:—

AGES, and *Increase* per cent. in 1851, in the NUMBER of MALES and FEMALES who could neither READ nor WRITE in the following Cities and large Towns.

CITIES AND TOWNS.	11 to 15		15 to 25		26 to 35.		36 to 45		46 to 55		56 to 65.		66 to 75		76 to 85		86 to 95.		Above 95.		TOTAL.	
	M	F.	M	F.	M	F	M	F.	M	F.	M	F	M	F	M	F.	M	F.	M.	F	M	F
Belfast,	1	.	2	.	.	.	.	.	.	.	.	.	.	1	6	.	7	11	.	30	.	.
Carrickfergus,	.	.	1	.	.	.	1	.	.	.	3	.	2	.	4	.	20	.	.	.	.	.
Cork,	5	2	7	2	4	.	3	.	.	.	.	.	.	.	4	1	.	9	.	.	1	.
Drogheda,	1	.	4	.	4	.	.	.	.	.	.	.	.	.	.	.	.	3	.	.	.	.
Dublin,	.	.	3	.	2	.	.	.	.	.	.	.	1	.	1	.	.	.	.	.	1	.
Galway,	5	5	8	9	.	1	3	8	8	.	6	.	5	3	31	.	.	.	.	.	1	3
Kilkenny,	.	.	4	.	5	.	.	.	.	.	.	.	.	.	18	.	.	.	.	.	.	.
Limerick,	.	.	3	.	.	.	2	.	.	.	.	.	.	.	11	6	.	10	7	27	.	.
Waterford,	.	4	6	3	6	2	8	5	.	.	.	.	1	.	8	1	32	26	.	.	5	2

It is difficult to account for the increase in the proportion of uneducated in these cases, especially as towns almost invariably afford many more facilities for imparting instruction than rural districts. The male population, too, would appear to have retrograded more than the female—the latter having diminished in the proportional numbers of those who could neither read nor write in the towns mentioned above, with the exception of Waterford and Galway If migration has any influence on the question, more females than males remove from the rural districts to the towns, owing, no doubt, to the large numbers required as domestic servants. It may, therefore, be inferred from the decrease of ignorance amongst females in civic districts that it is not the totally uneducated of that sex who remove from the country in search of employment. Large numbers of males were also to be found in the civic districts, who had removed thereto from the counties in which they were born; and it may probably be the illiterate males who, for the most part, thus migrate and increase the proportion of the uneducated, whilst they diminish the number of ignorant in those counties from which they remove. Increase of ignorance in towns.

The numbers who thus migrated into the cities and towns specified in the preceding table were as under:—

CITIES AND TOWNS.	1841.			1851.		
	Males.	Females.	Total.	Males.	Females.	Total.
Belfast,	7,528	7,806	15,334	18,209	20,453	38,662
Carrickfergus,	271	321	592	242	284	526
Cork,	1,846	2.102	3,948	3,076	3,149	6,225
Drogheda,	1,178	1,026	2,204	3,858	4,581	8,439
Dublin,	27,409	28,988	56,397	41,315	49,035	90,350
Galway,	710	747	1,457	978	931	1,909
Kilkenny,	650	669	1,319	944	1,033	1,977
Limerick,	2,270	2,923	5,193	5,279	6,493	11,772
Waterford,	1,638	1,964	3,602	3,182	3,624	6,806

We have not the means of showing the state of education of these immigrants, nor are we able to give the number or degrees of education of the persons who had left the towns; we may, however, reasonably suppose that the principal cause of this great increase of migration into the civic districts was the want of employment in the rural districts during the years of suffering. And as it is the poorer classes who move about from place to place in search of occupation, and who at the same time form the great proportion of the illiterate in all communities, we may conclude that this large immigration was the principal cause of the increase in the numbers of the ignorant in towns. Probable cause of increase of ignorance in towns.

Notwithstanding that in all the Counties—with the exception of the male population of Londonderry, as before noticed—the proportionate *total* number of the ignorant have decreased, yet it is remarkable that at *the educational age* an increase in these numbers appears to have taken place in several cases;—thus, in the class of ages from "11 to 15"—according to the returns received—the

Printed image digitised by the University of Southampton Library Digitisation Unit

EDUCATION.

Increase of ignorance at certain ages.

Counties of Carlow, Longford, Wexford, Clare, Limerick, Tipperary, Waterford, Londonderry, and Leitrim, have fallen in the scale of education since 1841, as regards the male population. The females, however, of the *same class*, have advanced in education, in all the counties, with the exceptions of Carlow and Londonderry. In the class of ages from "16 to 25" there has been a remarkable increase in the proportion of males who cannot either read or write—Dublin, Kilkenny, Louth, Cork, Waterford, Donegal, Monaghan, Galway, Mayo, Roscommon, and Sligo, being the only counties which show a decrease in the relative numbers of illiterate males at these ages. The females of this class, however, have not only held their educational position, but have advanced in a very satisfactory degree in every county. The increase in ignorance between the ages of sixteen and twenty-five may be attributed, in some degree, to the fact, that a larger proportion of persons was found to be living at this period of life, in 1851, than there was in 1841, who, forming a part of that number which was returned as ignorant in the latter year, will, probably, in every successive Census, diminish the proportion of the educated in the decade of ages to which they belong, until finally removed from the population. At other ages there has not been any remarkable increase in the number of ignorant persons. The ages at which the population have not advanced in education since 1841, and the increase per cent. of the ignorant, are exhibited in the following table:—

INCREASE per Cent. of IGNORANT PERSONS, between 1841 and 1851, by AGES, PROVINCES, and COUNTIES.

PROVINCES AND COUNTIES.	AGES AND INCREASE PER 100 OF IGNORANT PERSONS BETWEEN 1841 AND 1851.																					
	11 to 15.		16 to 25		26 to 35.		36 to 45.		46 to 55		56 to 65		66 to 75		76 to 85		86 to 95.		Above 95		TOTAL.	
	M	F.	M	F.	M	F.	M	F.	M	F.	M	F.	M	F.	M	F	M	F.	M	F.	M	F.
LEINSTER:																						
Carlow,	5	3	3	.	.	.	.	.	.	.	.	.	.	.	.	.	.	13	3	.	.	.
Dublin,	.	.	.	.	.	.	.	.	.	.	.	.	.	.	.	.	.	.	45	20	.	.
Kildare,	.	.	2	.	.	.	.	.	.	.	.	.	.	.	.	.	.	.	17	.	.	.
Kilkenny,	.	.	.	.	.	.	.	.	.	.	.	.	.	.	.	.	.	.	18	3	.	.
King's,	.	.	1	.	.	.	.	.	.	.	.	.	.	.	.	.	.	.	.	.	.	.
Longford,	3	.	2	.	.	.	.	.	.	.	.	.	.	.	.	.	.	.	.	4	.	.
Louth,	.	.	.	.	.	.	.	.	.	.	.	.	.	.	.	.	.	10	.	4	.	.
Meath,	.	.	.	.	.	.	.	.	.	.	.	.	.	.	.	.	.	5	.	.	.	.
Queen's,	.	.	3	.	.	.	2	.	.	.	.	.	.	.	.	.	.	.	.	5	.	.
Westmeath,	.	.	2	.	.	.	.	.	.	.	.	.	.	.	.	.	9	.	6	.	.	.
Wexford,	1	.	4	.	.	.	1	.	.	.	.	.	.	.	.	.	.	.	22	.	.	.
Wicklow,	.	.	4	.	.	.	.	.	.	.	.	.	.	.	.	.	.	.	.	.	.	.
Total,	.	.	1	.	.	.	.	.	.	.	.	.	.	.	.	.	.	.	1	.	.	.
MUNSTER:																						
Clare,	3	.	1	.	.	.	.	.	.	.	.	.	.	.	.	.	.	2	.	.	.	.
Cork,	.	.	.	.	.	.	.	.	.	.	.	.	.	.	.	.	.	1	.	.	.	.
Kerry,	.	.	.	.	.	.	.	.	.	.	.	.	.	.	.	.	.	3	.	.	.	.
Limerick,	3	.	.	.	.	.	.	.	.	.	.	.	.	.	.	.	7	1	.	.	.	.
Tipperary,	1	.	.	.	.	.	.	.	.	.	.	.	.	.	.	.	.	.	11	.	.	.
Waterford,	2	.	.	.	.	.	.	.	.	.	.	.	.	.	1	.	.	.	1	.	.	.
Total,	.	.	.	.	.	.	.	.	.	.	.	.	.	.	.	.	.	2	.	.	.	.
ULSTER:																						
Antrim,	.	.	.	.	.	.	.	.	.	.	.	.	.	.	.	.	.	.	.	.	.	.
Armagh,	.	.	1	.	.	.	.	.	.	.	.	.	.	.	.	.	.	4	.	12	.	.
Cavan,	.	.	1	.	.	.	.	.	.	.	.	.	.	.	.	.	.	8	.	.	.	.
Donegal,	.	.	.	.	.	.	.	.	.	.	.	.	.	.	1	1	5	.	.	.	.	.
Down,	.	.	1	.	.	.	.	.	.	.	.	.	.	.	.	.	.	.	.	.	.	.
Fermanagh,	.	.	.	.	.	.	.	.	.	.	.	.	.	.	.	.	.	.	.	.	.	.
Londonderry,	6	2	6	.	.	.	1	.	.	.	.	1	.	.	1	5	10	1	.	4	.	.
Monaghan,	.	.	.	.	.	.	.	.	.	.	.	.	.	.	.	.	1	5	.	.	2	.
Tyrone,	.	.	.	.	.	.	1	.	.	.	.	.	.	.	.	1	1	.	12	12	.	.
Total,	.	.	.	.	.	.	.	.	.	.	.	.	.	.	.	.	.	.	.	.	.	.
CONNAUGHT:																						
Galway,	.	.	.	.	.	.	.	.	.	.	.	.	.	.	.	.	.	.	1	.	.	.
Leitrim,	1	.	.	.	.	.	1	.	.	.	.	.	.	.	.	.	.	.	21	16	.	.
Mayo,	.	.	.	.	.	.	.	.	.	.	.	.	.	.	.	.	.	.	.	.	.	.
Roscommon,	.	.	.	.	.	.	.	.	.	.	.	.	.	.	.	.	.	.	.	.	.	.
Sligo,	.	.	.	.	.	.	1	.	.	.	.	.	.	.	.	.	5	.	9	12	.	.
Total,	.	.	.	.	.	.	.	.	.	.	.	.	.	.	.	.	.	.	.	.	.	.
TOTAL, IRELAND,	.	.	.	.	.	.	.	.	.	.	.	.	.	.	.	.	.	.	.	.	.	.

Printed image digitised by the University of Southampton Library Digitisation Unit

A decrease in the number of ignorant of both sexes, between the ages of *five and ten years*, has taken place in every county and town, although it will be hereafter seen, from the tables showing the number under instruction, that there was a large proportion at these ages not attending school at the time of taking the School Census. A favourable diminution in the proportion of ignorant at other ages, is also shown in several of the counties and towns, as will appear from the following table:—

DECREASE per cent. of IGNORANT PERSONS, between 1841 and 1851, by AGES, PROVINCES, AND COUNTIES.

PROVINCES, COUNTIES, AND TOWNS.	5 to 10		11 to 15.		16 to 25		26 to 35		36 to 45		46 to 55.		56 to 65.		66 to 75.		76 to 85.		86 to 95.		Above 95.		TOTAL.	
	M.	F.	M	F.	M.	F.	M.	F.	M.	F.	M.	F.	M.	F	M	F	M.	P.	M.	F.	M.	F	M.	F.
LEINSTER:																								
Carlow,	4	7	.	.	.	.	1	5	1	4	3	6	5	7	4	11	15	6	6	.	.	9	.	3
Drogheda Town,	3	5	.	6	.	1	.	.	2	5	2	.	.	5	1	.	14	14	5	.	.	75	.	3
Dublin City,	3	4	.	3	.	.	.	2	.	3	1	3	1	5	.	3	.	6	6	3	3	12	.	2
Dublin,	9	12	6	11	2	4	4	6	2	6	3	6	3	8	7	6	3	7	5	1	.	.	4	7
Kildare,	6	6	2	3	.	2	2	7	1	6	4	8	5	6	2	8	11	5	16	7	.	2	2	5
Kilkenny City,	11	9	1	8	.	6	.	5	.	2	3	6	.	5	1	1	.	16	4	10	25	6	.	6
Kilkenny,	6	8	1	6	2	8	5	11	3	9	7	8	5	7	10	6	10	2	13	3	.	.	4	8
King's,	7	8	1	6	.	4	4	7	1	5	4	7	5	7	8	5	6	8	1	4	2	27	3	7
Longford,	4	8	.	9	.	5	6	13	1	10	4	7	3	3	7	4	2	2	8	3	28	.	1	8
Louth,	8	11	7	16	4	14	6	15	1	7	8	6	3	3	10	3	5	.	25	.	15	.	5	10
Meath,	9	11	5	12	.	9	7	14	2	7	5	5	5	7	7	4	4	7	8	.	5	.	5	9
Queen's,	8	10	.	5	.	.	4	6	.	3	4	6	.	4	8	4	13	6	2	9	7	.	1	5
Westmeath,	6	8	.	7	.	4	3	10	.	4	4	6	3	7	5	5	7	1	.	5	.	12	2	6
Wexford,	6	6	.	1	.	1	2	4	.	5	2	8	2	8	7	8	1	9	2	16	7	33	4	4
Wicklow,	7	9	3	6	.	2	.	2	.	5	2	5	.	6	2	6	8	5	6	10	.	38	1	5
Total,	7	9	2	7	.	5	3	9	2	7	4	7	3	7	7	6	7	6	7	4	.	11	3	7
MUNSTER:																								
Clare,	3	6	.	4	.	3	7	10	1	3	2	5	6	2	7	3	.	2	10	.	5	8	1	6
Cork City,	3	7	.	.	.	.	.	.	.	2	1	1	.	1	4	1	.	.	17	.	.	5	.	1
Cork,	6	10	2	10	2	7	7	9	3	5	7	6	6	3	7	5	10	3	1	.	9	8	4	8
Kerry,	7	10	4	14	.	6	8	10	3	4	5	4	5	3	4	5	6	3	2	.	2	15	4	9
Limerick City,	15	14	1	5	.	2	.	10	.	2	2	7	5	3	2	.	.	.	3	.	.	.	2	6
Limerick,	2	5	.	3	.	8	8	12	.	5	4	5	5	6	8	2	2	.	.	.	1	3	2	7
Tipperary,	5	8	.	4	.	5	6	9	1	5	5	7	7	6	5	5	11	4	3	.	.	9	2	6
Waterford City,	1	4	.	.	.	.	.	.	.	.	3	.	.	.	.	3	.	.	.	.	.	17	.	.
Waterford,	3	7	.	7	2	22	5	6	1	2	5	3	1	3	3	3	.	.	17	2	.	2	2	5
Total,	6	9	1	8	1	6	7	10	2	4	6	6	6	4	6	4	7	3	4	.	1	7	3	6
ULSTER:																								
Antrim,	7	8	1	3	.	3	1	4	1	4	2	2	1	3	2	1	2	4	5	2	10	32	3	4
Belfast Town,	2	5	.	.	.	.	.	1	.	.	2	2	2	1	1	.	.	3	.	.	.	.	.	1
Carrickfergus,	7	4	1	4	.	1	2	3	.	1	3	3	.	3	.	4	.	4	.	2	.	.	2	3
Armagh,	6	7	1	3	.	2	4	7	.	3	2	4	3	2	1	6	1	.	10	.	1	.	3	5
Cavan,	8	10	2	7	.	8	6	15	.	8	6	8	7	5	7	5	5	2	4	.	21	10	4	9
Donegal,	6	5	6	6	1	5	4	6	1	4	3	2	2	1	1	1	.	.	.	4	6	12	4	5
Down,	6	8	1	3	.	3	.	5	2	3	1	3	2	2	1	.	.	1	2	1	23	2	2	4
Fermanagh,	10	10	4	7	.	8	5	10	2	7	4	11	9	7	8	4	7	5	.	.	12	.	5	9
Londonderry,	1	1	.	.	.	.	1	3	.	1	1	2	.	.	.	1	.	.	.	.	13	12	.	1
Monaghan,	13	13	9	12	3	11	6	14	3	8	8	10	7	5	7	4	3	3	6	12	.	4	8	11
Tyrone,	10	11	3	8	.	7	5	11	.	6	4	7	4	6	5	4	2	.	.	4	4	.	5	9
Total,	8	9	3	5	.	6	4	9	1	6	4	6	4	4	3	3	2	1	2	1	6	2	4	6
CONNAUGHT:																								
Galway Town,	12	8	.	.	.	.	.	.	.	.	.	1	.	3	.	.	.	3	46	26	.	.	.	.
Galway,	6	6	5	9	5	7	10	8	3	4	5	3	7	3	6	2	6	1	13	10	.	10	6	7
Leitrim,	6	9	.	9	.	9	4	10	.	7	4	5	7	4	10	2	4	4	8	3	.	.	2	8
Mayo,	5	7	5	8	5	6	9	7	2	4	4	4	6	2	5	4	2	1	4	.	6	4	5	6
Roscommon,	6	8	.	9	3	9	11	12	3	5	3	5	5	5	6	4	4	.	4	2	9	18	4	7
Sligo,	6	8	1	10	1	9	6	9	.	5	5	6	6	2	5	3	6	2	.	4	.	.	3	8
Total,	5	7	3	8	3	7	9	9	3	4	5	4	6	3	6	3	5	2	6	5	.	4	4	6
SUMMARY OF IRELAND.	7	9	2	6	2	6	6	11	3	6	6	7	6	8	7	5	6	3	7	3	4	8	4	8

Counties and Towns arranged in

The number and proportion per cent. in each county, city, and town, of persons five years old and upwards, who could neither read nor write in 1841 and in 1851,

Pnnted image digitised by the University of Southampton Library Digitisation Unit

EDUCATION.

the order of their education.

is shown in the following table, arranged in the order of their education in 1851:—

Counties and Towns.	Persons, five years old and upwards, who could neither Read nor Write. 1841 Number	1841 Proportion per cent.	1851. Number.	1851 Proportion per cent	Counties and Towns.	Persons, five years old and upwards, who could neither Read nor Write. 1841. Number	1841 Proportion per cent.	1851 Number.	1851 Proportion per cent.
Carrickfergus,	1,084	13 24	832	11·16	Drogheda,	6 483	45 41	6,636	43 75
Antrim,	57,588	23·82	45,211	20 24	Cavan,	108,774	51·47	70,669	45 02
Belfast Town,	13,933	21 13	18,024	20 36	Kilkenny,	82,464	51 24	57,614	46 03
Down,	86,973	27 46	69,475	24 29	Tipperary,	194,030	51 01	140,596	46 72
Dublin City,	53,180	25·16	57,851	24 94	Longford,	52,071	51·22	35,031	46·94
Dublin,	43,116	34 93	37,938	28·99	Meath,	88,222	54 52	60,441	47 45
Londonderry,	57,361	29·36	50,823	29·46	Westmeath,	64,938	52 10	48,088	47 62
Cork City,	25,560	35 62	27,451	35 72	Limerick,	135,702	55 32	97,084	51 21
Carlow,	28,947	38 02	22,265	36·12	Leitrim,	76 829	57 28	52,095	52 03
Limerick City,	17,907	42 13	18,232	37·61	Louth,	59,882	61 07	43,215	52 90
Kilkenny City,	6,891	40 67	6,807	37·79	Galway Town,	8,267	54·37	12,231	56·57
Wicklow,	45,570	41 26	33,664	38 12	Donegal,	158,977	61 66	130,862	57·34
Tyrone,	123,274	45·03	88,009	38 15	Roscommon,	142,594	64 99	91,814	58·94
Kildare,	42,459	41 93	32,908	38 22	Cork,	443,241	65 58	304,704	59 54
Queen's,	56,472	41 62	39,059	38·45	Clare,	156,547	63·07	115,777	59 63
Fermanagh,	62,433	45 79	40,425	38 54	Sligo,	107,795	68·71	73·038	63·33
Wexford,	73,524	41 26	63,109	38 94	Kerry,	179,192	70·44	139,057	64·83
Armagh,	86,883	42·82	68,553	39 09	Waterford,	107,203	70 55	84,223	66 90
Waterford City,	7,451	36 28	8,944	39 37	Galway,	285,073	77·48	192,525	71·22
Monaghan,	90,437	51 31	54,129	42·01	Mayo,	264,905	79 01	183,123	73·70
King's,	61,834	47 88	43,746	43·10					

Illustrative map of education.

In order to exhibit, pictorially, the state of education over the entire kingdom, we herewith present a map, (plate II.,) similar to that which accompanied the Report of the Census Commissioners in 1841, and shaded on the same principle; the population of towns containing 2,000 inhabitants and upwards has been omitted; the degrees of shading therefore refer to the ignorant of the rural population only. In our general report, similar maps for "House Accommodation" and "Property," will be published, which will show very forcibly the connexion between defective education; inferior dwellings; and deficiency of property; also that much remains yet to be effected in order to afford to the illiterate the means of instruction, and to induce them to make efforts for the improvement of their dwellings,—a matter of much importance to the prosperity of the country; for with the progress of the humbler classes, the general wealth must be increased, and the happiness and well-being of the people greatly promoted.

Education in populous districts.

On comparing the map having reference to education with that showing the amount of population to the square mile, it will be seen that as the number to the square mile decreases, the proportion of the ignorant increases; thus along the western coast of Ireland, (the most thinly inhabited portion of the country,) the number of persons to the square mile ranges, for several miles inland, from 25 to 200, whilst the proportion of those who can neither read nor write in the same district varies from 63 to 88 per cent. Omitting the population of the towns, as before mentioned, it appears that the least number of persons to the square mile is to be found in the north-west portion of the county of Donegal, and the greatest in the neighbourhood of Kingstown in the county of Dublin:—the proportion of ignorant in these cases being 51 in the former and 30 per cent. in the latter. Not only do the provinces vary from each other in the degree of education of their respective inhabitants, but the relative proportions in the counties in the same province fluctuate considerably; even in the same county one portion exhibits a much greater degree of ignorance than another. Thus the province of Leinster falls below Ulster, whilst it takes a higher position in the proportion of the educated than Munster or Connaught; and in Leinster, the county of Dublin, and *portions of* Carlow and Kildare (adjoining counties), show a higher degree of education than the other counties of that province. The fluctuations in the same county also are in some instances remarkable: thus, the county of Down ranges from 9 per cent. uneducated in the vicinity of Bangor, to 42 per cent. near Kilkeel. Similar variations occur, in all the counties, though not to such an extent.

Printed image digitised by the University of Southampton Library Digitisation Unit

The number and proportion per cent. of ignorant persons, "5 years old and upwards," in the towns omitted from the maps, in 1841 and 1851, are given in the following table, arranged according to the order of their education in 1851:—

Towns of 2,000 Inhabitants and upwards.	Counties in which situated.	Persons, five years old and upwards, who could neither Read nor Write.			
		1841.		1851.	
		Number.	Proportion per cent.	Number.	Proportion per cent.
Bangor,	Down,	203	7·5	151	6·0
Donaghadee,	Down,	293	10·8	220	8·7
Newtownards,	Down,	739	11·1	946	10·7
Carrickfergus,	Antrim,	369	10·8	371	11·6
Ranelagh,	Dublin,	335	16·4	337	11·6
Rathmines,	Dublin,	309	14·1	349	12·1
Coleraine,	Londonderry,	967	17·5	854	15·4
Ballymoney,	Antrim,	418	19·2	437	16·2
St Peter's,	Dublin,	899	19·4	996	16·4
Harold's-cross,	Dublin,	523	21·1	381	17·3
Larne,	Antrim,	456	15·6	489	17·9
Blackrock,	Dublin,	507	24·1	518	18·1
Antrim,	Antrim,	447	19·1	353	18·9
Ballymena,	Antrim,	1,096	22·7	1,028	19·0
Belfast,	Antrim & Down,	13,933	21·1	18,024	20·3
Whitehouse,	Antrim,	200	20·5	406	20·7
Lisburn,	Antrim & Down,	1,392	25·2	1,214	21·1
Kingstown,	Dublin,	1,432	22·5	2,016	21·3
Newtownlimavady,	Londonderry,	557	20·2	647	22·7
Downpatrick,	Down,	1,334	31·9	856	22·8
Banbridge,	Down,	723	24·7	693	23·8
Cookstown,	Tyrone,	927	34·6	670	24·6
Dublin,	Dublin,	53,180	25·2	57,851	24·9
Maryborough,	Queen's,	1,136	34·7	493	26·3
Portarlington,	King's & Queen's,	798	29·1	661	26·7
Mountmellick,	Queen's,	1,316	31·5	807	26·8
Lurgan,	Armagh,	1,323	32·2	999	27·0
Portaferry,	Down,	489	26·2	504	27·5
Armagh,	Armagh,	2,491	27·4	2,204	27·7
Enniskillen,	Fermanagh,	1,616	35·7	1,512	28·1
Wexford,	Wexford,	2,974	29·6	3,236	28·3
Gilford,	Down,	203	35·5	726	28·5
Clones,	Monaghan,	883	34·8	611	28·6
Bagenalstown,	Carlow,	676	34·6	593	28·8
Portadown,	Armagh,	629	29·1	782	28·9
Dungannon,	Tyrone,	993	29·2	1,041	29·9
Castleblayney,	Monaghan,	681	36·0	569	30·5
Omagh,	Tyrone,	948	35·6	938	30·6
Passage, West,	Cork,	546	35·7	684	30·7
Rathfriland,	Down,	612	31·6	571	30·9
Wicklow,	Wicklow,	812	33·2	664	31·6
Strabane,	Donegal and Tyrone,	1,644	33·7	1,526	32·3
Londonderry,	Londonderry,	3,726	27·8	5,974	33·0
Cootehill,	Cavan,	763	35·6	636	33·2
Tullow,	Carlow,	925	33·7	902	35·5
Newry,	Armagh & Down	3,546	33·1	4,035	33·6
Killaloe,	Clare and Tipperary,	900	37·5	873	33·8
Carlow,	Carlow,	2,686	35·4	2,936	34·0
Birr or Parsonstown,	King's,	2,139	38·3	1,706	34·1
Gorey,	Wexford,	1,183	39·8	907	34·3
Enniscorthy,	Wexford,	2,237	36·1	1,931	35·2
Cork,	Cork,	25,560	35·6	27,451	35·7
Skerries,	Dublin,	919	43·6	753	36·1
Monaghan,	Monaghan,	1,243	33·4	1,386	36·1
Mountrath,	Queen's,	915	34·4	710	36·6
Balbriggan,	Dublin,	1,049	40·0	767	36·9
Navan,	Meath,	2,326	45·6	1,345	37·1
Belturbet,	Cavan,	571	31·5	681	37·2
Bray,	Dublin and Wicklow,	1,084	38·9	1,036	37·5
Limerick,	Limerick,	17,907	42·1	18,232	37·6
Kilkenny,	Kilkenny,	6,691	40·7	6,807	37·6
Queenstown,	Cork,	1,683	36·3	3,981	37·9
Arklow,	Wicklow,	1,210	42·6	1,111	38·4
Dundalk,	Louth,	4,165	43·6	3,470	38·5
Ballyshannon,	Donegal,	1,214	38·6	1,423	38·8

Towns of 2,000 Inhabitants and upwards.	Counties in which situated.	Persons, five years old and upwards, who could neither Read nor Write.			
		1841.		1851.	
		Number.	Proportion per cent.	Number.	Proportion per cent.
Cavan,	Cavan,	1,362	40·6	1,156	36·8
Boyle,	Roscommon,	1,130	39·5	1,235	38·9
Waterford,	Waterford,	7,451	36·1	8,944	39·4
Kells,	Meath,	1,507	40·5	1,327	39·5
Tullamore,	King's,	2,473	44·2	2,339	40·6
Caher,	Tipperary,	1,522	46·6	1,348	41·0
Roscrea,	Tipperary,	1,688	36·8	1,516	41·2
New Ross,	Wexford,	2,488	41·4	3,627	41·5
Thurles,	Tipperary,	3,206	48·3	2,396	41·6
Kanturk,	Cork,	1,904	46·9	1,195	41·7
Sligo,	Sligo,	4,851	44·9	4,132	41·8
Athy,	Kildare,	1,895	43·8	1,460	41·8
Mullingar,	Westmeath,	1,617	39·5	2,092	41·8
Naas,	Kildare,	1,140	36·1	1,698	42·0
Killarney,	Kerry,	4,026	63·6	2,270	42·2
Graigue,	Queen's,	629	42·6	825	43·3
Longford,	Longford,	1,756	37·7	2,065	43·5
Drogheda,	Louth,	7,052	46·4	6,636	43·7
Callan,	Kilkenny,	1,254	46·2	1,808	43·8
Clonmel,	Tipperary and Waterford,	4,873	53·8	6,133	44·2
Templemore,	Tipperary,	1,688	52·6	1,761	44·9
Athlone,	Westmeath and Roscommon,	2,221	38·9	3,238	44·9
Mallow,	Cork,	2,763	45·8	2,380	45·3
Nenagh,	Tipperary,	3,444	45·5	3,725	45·5
Bandon,	Cork,	3,296	40·9	3,300	45·9
Kilrush,	Clare,	1,971	44·9	1,851	46·0
Mitchelstown,	Cork,	1,659	45·1	1,312	46·6
Fethard,	Tipperary,	1,713	50·0	1,168	46·8
Westport,	Mayo,	1,683	44·1	1,869	47·2
Tralee,	Kerry,	4,264	42·2	6,120	48·0
Castlebar,	Mayo,	1,912	42·3	2,026	48·3
Macroom,	Cork,	2,136	51·4	1,624	48·6
Lismore,	Waterford,	1,245	46·7	1,050	48·7
Clonakilty,	Cork,	1,699	47·6	1,450	48·9
Kinsale,	Cork,	3,121	50·7	2,434	48·9
Fermoy,	Cork,	2,381	41·6	3,693	49·5
Bantry,	Cork,	1,886	52·1	1,514	49·6
Tuam,	Galway,	3,101	57·6	2,215	49·6
Carrickmacross,	Monaghan,	973	54·2	1,951	49·7
Newcastle,	Limerick,	1,197	46·5	1,239	51·3
Listowel,	Kerry,	983	42·8	1,634	51·5
Cashel,	Tipperary,	2,826	45·9	3,964	52·0
Carrick-on-Suir,	Tipperary and Waterford,	5,178	53·5	3,924	52·7
Ardee,	Louth,	1,950	60·1	1,821	52·8
Roscommon,	Roscommon,	1,179	38·2	2,252	53·0
Rathkeale,	Limerick,	1,726	46·8	1,927	53·0
Skibbereen,	Cork,	2,233	53·7	1,948	53·0
Loughrea,	Galway,	2,496	51·2	2,583	53·1
Dunmanway,	Cork,	1,463	54·1	1,058	53·2
Youghal,	Cork,	3,952	44·9	4,620	53·7
Ennis,	Clare,	3,559	43·1	5,227	54·2
Ballina,	Mayo and Sligo,	3,610	58·8	2,950	54·2
Ballinrobe,	Mayo,	1,425	60·4	1,099	55·6
Middleton,	Cork,	1,925	47·1	2,931	55·7
Galway,	Galway,	8,267	54·3	12,231	56·6
Tipperary,	Tipperary,	3,025	46·9	5,067	57·5
Dungarvan,	Waterford,	4,161	54·7	4,130	58·2
Cappoquin,	Waterford,	1,151	55·8	1,113	58·4
Charleville,	Cork,	1,778	46·6	2,735	58·7
Ballinasloe,	Galway and Roscommon,	2,089	46·9	3,163	59·2
Gort,	Galway,	1,433	53·5	3,022	63·8
Portlaw,	Waterford,	1,870	58·0	2,608	65·3
Dingle,	Kerry,	1,542	50·8	4,783	73·7

Printed image digitised by the University of Southampton Library Digitisation Unit

EDUCATION.

Diagram showing the progress of Education from 1758.

In 1841 the progress of education in Ireland, from the year 1741, was investigated by the Census Commissioners, and useful and ingenious diagrams, exhibiting its course from that remote period, were published with their report. In the tables of education for 1851, a like method has been pursued, which enables us to give similar tables showing "how far, upon this principle, an advance has been made in education since 1758, as denoted by the portion of the community five years old and upwards, who can neither read nor write, distinguishing the male from the female population. The figures at the head of the table denote the years during which the persons now alive were within the educational age, and the side columns contain a scale showing the proportion per cent. of this class, indicated by the position of the lines in the interior columns. The thick lines represent males, and the thin, females."



The diagram may be read thus:—Of persons living in Ireland on the 30th of March, 1851, who were of the ages of 5 to 15 years—the assumed educational period—between 1758 and 1767, there were 41 per cent. of males, and 60 per cent. of females, in the Civic—and 53 per cent. of males, and 73 per cent. of females, in the Rural Districts, who could neither read nor write; of persons who were of the ages of 5 to 15 years, between 1768 and 1777, there were 36 per cent. of males, and 56 per cent. of females, in the Civic—and 48 per cent. of males, and 71 per cent. of females, in the Rural Districts, who could neither read nor write; and so of the other columns in the table. The cause of the depression of the lines in the period between 1841 and 1851, is to be attributed to the large proportion of ignorant persons between the ages of 5 and 10 years.

Proportion of ignorant living in 1841 and 1851, who were between 5 and 15 years old at the same period.

The proportion per cent. of males and females, living in Ireland at the time of taking the Census in 1841 and 1851, who could neither read nor write, and the years in which they were between the ages—from 5 to 15—respectively, were as under:—

Sexes.	Aged from 5 to 15 years, between																	
	1751 and 1760		1761 and 1770.		1771 and 1780.		1781 and 1790		1791 and 1800		1801 and 1810.		1811 and 1820.		1821 and 1830		1831 and 1841	
	Living in 1841.	Living in 1851.	Living in 1841	Living in 1851.	Living in 1841	Living in 1851.	Living in 1841.	Living in 1851	Living in 1841.	Living in 1851	Living in 1841.	Living in 1851	Living in 1841.	Living in 1851.	Living in 1841	Living in 1851.	Living in 1841	Living in 1851
Males, .	50	59	49	43	46	43	48	39	43	42	39	37	38	36	35	32	62	33
Females, .	67	73	68	64	66	65	69	61	64	61	59	57	55	53	45	44	67	39

Printed image digitised by the University of Southampton Library Digitisation Unit

The persons who thus represent the degree of education of the people at the periods mentioned, are only the survivors now living in Ireland of the years specified. This disturbing cause should be borne in mind, when considering the value of these diagrams, as the emigration from this country has been very considerable in amount during the last ten years.

Diagram showing the progress of Education from 1758.

The proportion per cent. of the total number of persons who could neither read nor write, in each of the four Provinces, and the periods at which they were between 5 and 15 years old—the assumed educational ages—shown in a similar manner to the diagram on the preceding page, are given below :—



Printed image digitised by the University of Southampton Library Digitisation Unit

EDUCATION.

The proportion per cent. of the Population who could neither Read nor Write, in 1851, and the period at which they were between the ages of 5 and 15 years, is shown, by Counties and Provinces, in the following table:—

PROVINCES, COUNTIES, AND TOWNS.	1756 to 1767.		1766 to 1777.		1776 to 1787.		1786 to 1797.		1796 to 1807.		1806 to 1817.		1816 to 1827.		1826 to 1837.		1836 to 1842.		1841 to 1846.		1847 to 1851.	
	M.	F.	M.	F.	M.	F.	M.	F.	M.	F.	M.	F.	M.	F.	M.	F.	M.	F.	M.	F.	M.	F.
Carlow,	45	68	40	63	30	56	33	54	30	47	27	37	25	32	21	23	26	26	37	35	72	69
Town of Drogheda,	50	86	44	70	47	61	39	64	37	63	30	55	30	48	28	38	33	34	39	40	72	70
Dublin City,	24	44	22	43	19	32	18	33	18	31	16	28	14	24	14	19	16	17	22	24	61	61
Dublin,	38	65	38	44	27	39	30	39	28	37	25	30	21	25	19	19	23	19	24	23	61	59
Kildare,	49	65	31	58	31	57	34	52	32	47	29	39	25	33	23	27	31	28	39	39	73	73
Kilkenny City,	22	43	53	63	40	54	31	57	30	53	28	51	27	42	21	31	25	27	25	33	61	69
Kilkenny,	65	77	52	84	45	78	47	75	40	66	36	57	30	47	25	33	28	30	40	43	78	79
King's,	58	63	44	62	34	58	35	57	33	51	31	48	28	39	27	31	35	33	45	45	77	77
Longford,	43	78	47	77	38	72	41	72	35	66	32	57	26	44	27	35	35	38	48	43	78	77
Louth,	47	89	66	85	51	79	55	82	46	76	43	69	36	59	33	45	37	41	43	46	76	77
Meath,	52	86	50	77	45	72	45	72	40	65	38	61	30	49	30	39	36	37	42	44	75	75
Queen's,	40	66	33	62	30	54	34	52	31	46	30	40	25	32	24	25	31	27	42	39	75	74
Westmeath,	69	65	47	74	40	69	41	66	37	60	36	57	31	46	32	38	38	40	46	47	76	77
Wexford,	35	60	41	64	33	58	32	53	32	46	29	38	27	32	24	24	29	26	39	41	79	78
Wicklow,	42	65	40	56	31	51	34	49	32	45	29	35	27	30	26	25	32	27	39	37	74	73
Province of Leinster,	46	66	43	65	35	57	36	57	32	50	29	44	25	35	24	27	30	29	38	38	73	72
Clare,	61	83	60	84	52	81	52	84	47	75	50	73	43	64	40	56	45	54	56	59	82	84
Cork City,	53	79	42	66	27	50	33	56	30	51	28	46	24	41	21	34	19	30	25	31	57	58
Cork, East Riding	67	86	57	82	52	77	55	80	49	73	50	70	43	61	39	52	40	48	45	51	75	77
Cork, West do,	66	84	65	89	61	85	68	87	62	80	64	80	59	73	55	65	57	61	57	59	79	79
Kerry,	70	87	65	89	58	84	60	86	54	81	54	80	48	73	46	67	51	63	53	59	82	84
Limerick City,	43	74	37	78	37	57	32	61	27	53	28	50	24	42	21	35	25	33	28	39	59	61
Limerick,	62	87	59	87	45	76	48	77	40	70	40	65	33	55	28	42	35	41	45	51	80	82
Tipperary, N R.,	50	83	43	77	39	69	40	69	34	59	33	54	28	43	23	32	31	33	42	41	77	76
Tipperary, S.R.,	66	75	49	81	43	76	44	76	42	67	41	63	33	53	27	40	34	39	42	48	77	78
Waterford City,	100	77	38	66	28	55	35	57	26	51	31	50	27	44	23	34	24	34	24	39	66	67
Waterford,	79	92	70	93	64	86	67	87	62	82	63	81	57	74	53	65	54	60	57	62	81	82
Province of Munster,	66	85	59	84	51	77	53	79	47	72	48	69	42	60	38	51	42	49	48	53	78	79
Antrim,	20	33	17	32	14	25	14	26	13	22	12	19	11	16	11	13	13	13	19	20	50	51
Armagh,	40	60	40	55	32	49	33	52	30	45	29	43	25	36	23	30	27	32	38	42	71	73
Town of Belfast,	50	56	21	31	16	22	16	27	14	23	13	22	10	18	10	14	12	17	18	23	49	52
Carrickfergus,	–	–	23	19	11	6	6	9	5	9	6	7	6	5	6	7	8	7	7	10	35	34
Cavan,	44	77	48	78	41	72	41	72	35	65	32	57	27	45	25	34	31	33	40	43	75	76
Donegal,	65	75	59	75	56	70	57	74	52	69	50	68	46	61	42	53	44	50	50	55	77	79
Down,	30	39	20	37	18	31	18	33	16	28	15	26	13	20	13	16	16	18	23	26	54	56
Fermanagh,	51	67	38	67	33	60	31	60	28	50	25	45	21	35	22	26	26	28	36	40	73	74
Londonderry,	30	48	28	50	24	40	26	42	23	37	21	32	17	27	18	20	21	20	28	28	57	58
Monaghan,	54	70	48	67	38	63	38	67	31	57	29	52	25	42	23	32	28	32	37	42	72	74
Tyrone,	47	67	39	64	34	55	33	55	30	49	29	46	23	36	22	27	27	27	35	37	68	70
Province of Ulster,	42	58	36	55	31	48	31	50	28	44	26	41	22	33	21	26	25	27	33	36	64	66
Town of Galway,	50	64	70	75	52	67	62	74	54	69	50	73	45	66	43	59	45	55	41	48	65	71
Galway,	74	88	76	87	68	88	70	89	65	85	66	83	59	78	56	72	59	68	62	69	85	87
Leitrim,	64	94	57	79	47	80	46	79	39	73	38	66	34	57	30	45	36	42	46	49	80	81
Mayo,	75	89	80	93	72	90	70	91	66	87	67	86	60	81	57	75	61	72	67	74	85	87
Roscommon,	55	79	66	88	58	82	58	83	52	77	49	74	41	64	36	53	45	51	54	57	82	83
Sligo,	80	81	70	86	65	84	65	87	58	80	56	77	50	68	47	59	51	53	56	60	81	82
Province of Connaught,	71	86	72	88	64	86	65	87	59	82	59	79	52	73	49	65	53	61	59	65	83	85
IRELAND,	50	71	47	69	41	62	44	66	38	59	38	55	33	47	31	39	36	39	43	46	73	74

Proportion of ignorant persons at specified ages.

As regards the ages at which the largest number of illiterate persons is to be found, it is worthy of observation that it is not at the later periods of life that ignorance prevails to the greatest extent, but at the earlier ages; thus taking the assumed educational period of from "5 to 15' years, it appears that of the total number returned as unable to read or write, so high as thirty-eight per cent. are between these ages; and at the period embracing the ages from sixteen

Printed image digitised by the University of Southampton Library Digitisation Unit

to thirty-five, there were thirty per cent. of the ignorant living; thus there were sixty-eight per cent. of the total number of uninstructed persons between the ages of five and thirty-five, leaving thirty-two per cent. of them to be distributed between the ages from thirty-six upwards.

The proportion per cent. of the ignorant at each age is shown in the following table, by Provinces, and for all Ireland:—

PROPORTION per cent., at each AGE, of the TOTAL NUMBER who could neither READ nor WRITE in 1841 and 1851.

Ages		Leinster		Munster		Ulster.		Connaught.		Total.	
		1841.	1851.	1841	1851.	1841.	1851.	1841.	1851.	1841	1851.
5 to 10,	Males,	34	32	28	27	37	33	26	25	31	29
	Females,	25	25	21	20	27	25	22	20	24	22
	Total,	29	28	24	23	32	29	24	22	27	25
11 to 15,	Males,	13	14	12	15	14	15	14	16	13	15
	Females,	11	11	11	12	12	12	12	13	11	12
	Total,	11	12	11	13	13	13	13	15	12	13
16 to 25,	Males,	15	17	18	20	14	17	19	21	17	19
	Females,	16	15	20	19	16	16	21	21	18	18
	Total,	16	16	19	20	15	17	20	21	18	18
26 to 35,	Males,	12	10	15	12	10	8	14	11	13	10
	Females,	14	12	17	14	14	11	16	13	15	13
	Total,	13	11	16	13	12	10	15	12	14	12
36 to 45,	Males,	10	10	10	11	8	9	10	10	10	10
	Females,	12	13	12	13	11	12	12	12	12	13
	Total,	11	12	11	12	10	10	11	11	11	11
46 to 55,	Males,	8	8	8	7	7	8	8	8	7	8
	Females,	10	11	9	10	9	10	8	10	9	10
	Total,	9	10	9	9	8	9	8	9	8	9
56 to 65,	Males,	5	6	6	5	6	6	6	6	6	6
	Females,	8	8	7	8	7	8	6	8	7	8
	Total,	6	7	7	7	6	7	6	7	6	7
66 to 75,	Males,	2	2	2	2	3	3	2	2	2	2
	Females,	3	4	2	3	3	4	2	2	3	3
	Total,	3	3	2	2	3	3	2	2	3	3
76 to 85,	Males,	1	1	1	1	1	1	1	1	1	1
	Females,	1	1	1	1	1	2	1	1	1	1
	Total,	1	1	1	1	1	2	1	1	1	1
86 to 95,	Males,	.	.	.	.	.	.	.	.	.	.
	Females,	.	.	.	.	.	.	.	.	.	.
	Total,	.	.	.	.	.	.	.	.	.	.

Printed image digitised by the University of Southampton Library Digitisation Unit

EDUCATION.

The proportion per cent. of the ignorant, by counties, and at each age, is given in the Appendix, Table 6, page xxxviii.

MEANS OF INSTRUCTION.

The number and ages of persons attending school during the week ended 12th April, 1851, having been ascertained on a special form (see Appendix, page lvi), we have given the results of the Returns by counties and provinces. The schools are divided into "Primary" and "Superior," and those in the rural are distinguished from those in the civic districts. In the division into primary and superior schools, the latter are those in which a foreign language was taught, and the former those in which an English education only was given—the same distinctions being adhered to as in the Census of 1841. From these Returns it appears that during the week referred to there were 504,465 persons of all ages receiving instruction in schools in Ireland, of whom 270,778 were males and 233,687 females; the number in attendance on schools during the week ended the 6th of June, 1841, as returned by the Census Commissioners, was 502,950; there was, therefore, an increase in 1851 of 1,515 persons in the total number attending school; and taking into account the greatly diminished population, this shows a gratifying increase in the proportion under education. Of the entire population in 1841, 61 in every 1,000 were attending school, whilst in 1851 there were 76 in every 1,000. The week for which the school returns were filled up having been that immediately preceding Easter, some of the schools had been closed for vacation; in order, however, to guard against error from this cause, we required returns of the *average* attendance of the pupils in such cases during the week prior to the closing of the schools.

Number under instruction.

Superior instruction.

The number attending superior schools in 1851, was 18,502; in 1841, there were 27,391 of both sexes in attendance on such establishments, being a diminution of 8,889, or 32 per cent. between 1841 and 1851.

The population, the number attending and not attending school, and the proportion per cent. of the latter are given in the following table, for each age from five to fifteen years:—

—	Years of Age.											
	5.	6.	7.	8.	9.	10.	11.	12.	13.	14.	15.	Total.
Males.												
Population, . .	77,868	82,202	84,707	85,365	79,049	97,574	69,233	107,742	78,177	104,232	85,183	951,342
Numbers attending School, . .	11,931	19,756	24,452	28,005	28,700	34,226	23,958	30,449	19,032	18,762	7,670	246,991
Numbers not attending School, . .	65,887	62,446	60,255	57,360	50,349	63,348	45,300	77,293	59,145	85,450	77,518	704,351
Proportion per cent. at each Age not attending School,	85	76	71	67	64	65	65	72	76	82	91	74
Females.												
Population, . .	74,338	79,601	80,719	84,716	77,598	95,446	66,793	104,715	75,093	98,334	82,293	919,646
Numbers attending School, . .	11,230	17,354	20,535	23,421	24,472	29,796	20,016	27,074	16,983	15,788	6,885	213,604
Numbers not attending School, . .	63,058	62,247	60,184	61,295	53,126	65,650	46,777	77,641	58,110	82,546	75,408	706,042
Proportion per cent. at each Age not attending School,	85	78	74	72	68	69	70	74	77	84	91	77
Males and Females.												
Population, . .	152,206	161,803	165,426	170,081	156,647	193,020	136,031	212,457	153,270	203,566	167,481	1,870,988
Numbers attending School, . .	23,261	37,110	44,987	51,426	53,172	64,022	43,954	57,523	36,015	34,570	14,555	460,595
Numbers not attending School, . .	128,945	124,693	120,439	118,655	103,475	128,998	92,077	154,934	117,255	167,996	152,926	1,410,393
Proportion per cent. at each Age not attending School,	85	77	73	70	66	67	68	73	76	83	91	75

Printed image digitised by the University of Southampton Library Digitisation Unit

MEANS OF INSTRUCTION.

The number not attending school, as shown by the returns, will account for the large proportion of ignorant persons to be found at the earlier ages referred to in our previous observations; a comparison of the relative numbers who could neither read nor write, with those who were not returned as under instruction, is afforded by the following table:—

PROVINCES.	Numbers not attending School, 5 and under 16 Years of Age.	Numbers of Persons who could neither Read nor Write, 5 and under 16 Years of Age.	Population, 5 and under 16 Years of Age	Proportion per cent., 5 and under 16 Years of Age, not attending School	Proportion per cent., 5 and under 16 Years of Age, who could neither Read nor Write.
LEINSTER,	323,244	234,771	445,180	73	53
MUNSTER,	396,123	336,320	544,982	73	62
ULSTER,	439,692	266,424	565,665	78	47
CONNAUGHT,	251,335	223,423	315,161	79	71
IRELAND,	1,410,394	1,060,938	1,870,988	75	57

Proportion attending school in 1841 and 1851.

The proportion of males, five years old and upwards, who could neither read nor write in 1851, was forty-two per cent.—of females, fifty-one per cent.—the difference being no doubt caused by the number of males at school being so much greater than the number of females. In 1841 the number of males between the ages of five and fifteen years, who were returned as attending school, were in the ratio of one to 4·3; of females one to 5·6; in 1851 the ratios for the same ages were—males, one to 3·8; females, one to 4·3; the attendance of both sexes at schools has therefore considerably improved since 1841 according to these returns, but especially that of females. This will account satisfactorily for the advancement of the latter sex in education, a reduction of eight per cent. having taken place in the proportion of females who could neither read nor write, since 1841, as before stated—the relative number of ignorant males having decreased but four per cent. during the same period.

Number and proportion of schools to the inhabitants.

The number of schools from which returns were received, was 9,508, which being divided into the number of pupils in attendance, 504,465, will give an average of fifty-three persons for each school; and taking the whole population, the ratio will be one school to 689 inhabitants—twenty-eight per cent. of whom will be found at the assumed educational age, or between five and fifteen years; this will allow of one school for the instruction of every 196 persons living at these ages.

Average attendance of pupils.

The school returns gave the attendance of pupils during one week only; they did not exhibit the number on the "rolls" who were prevented, by any cause, from attending school during the week in question. The school tables, therefore, only give the number actually in attendance during one week, and from the steps taken to procure complete Returns, they may, we think, be received as representing the *average* weekly attendance of persons at school, in Ireland, in the year 1851. We are strongly inclined to this supposition from the Reports of the Commissioners of National Education, which show with reference to their schools, that there is an average daily attendance of the children amounting to something less than one-half of the entire number on the rolls. We have not the means of ascertaining the average daily attendance at National Schools during 1851; but it appears, from the Report on National Education for that year, that there were 520,401 children on the rolls on the 30th of September, 1851, of whom we may estimate 250,000 as an average attendance; this number *includes* the Workhouse Schools. Our returns give an attendance of 215,974 pupils at National Schools, during the week ended 12th April, 1851, *exclusive* of Workhouse Schools, at which 80,600 children were in attendance. It will thus be seen, that on comparing the National Education Returns of 1851 with those procured by us, there is, as far as we have the means of judging, a fair agreement in the numbers which have been returned as attending schools in both cases. We have not data for comparing the returns of pupils in attendance at the schools of other Associations with the Returns received by us; the near agreement, however, of our tables with those published by the Board of National Education—embracing nearly one half of the whole number in attendance at school in Ireland—will allow us reasonably to conclude that the tables which accompany this Report, represent, very nearly, the average

Printed image digitised by the University of Southampton Library Digitisation Unit

MEANS OF INSTRUCTION.

number of persons attending schools during the week referred to. The following statement, in reference to National Schools, is extracted from the Twentieth Report (for 1853) of the Commissioners of National Education, page x:—

PROVINCES.	Number on the Rolls on the 30th September, 1853.	Average daily attendance for the half-year, ending 30th September, 1853.
Ulster,	153,686	70,040
Munster,	175,564	96,873
Leinster,	145,266	70,674
Connaught,	76,115	33,777
Total,	550,631	271,364

"There was, in addition to these numbers, an attendance of 5,847 children, with a daily average of 3,367 in schools to which salaries were granted during the three months, from the 30th September to the 31st December, 1853."

Denominations of schools, &c.

The following abstract shows the numbers and denominations of schools in the rural and civic districts of Ireland from which the returns have been received, distinguishing the sexes of pupils; and similar tables are given for each county in the Appendix, Table 7, page xl.

SCHOOLS.	RURAL DISTRICTS.				CIVIC DISTRICTS.				TOTAL.			
	No. of Schools.	No. of Pupils.			No. of Schools	No. of Pupils.			No. of Schools	No. of Pupils		
		Males.	Females.	Total.		Males.	Females.	Total.		Males.	Females.	Total.
University of Dublin,	.	.	.	.	1	650	.	650	1	650	.	650
Maynooth College,	1	505	.	505	.	.	.	.	1	505	.	505
Queen's College, Galway,	1	65	.	65	.	.	.	.	1	65	.	65
National,	3,232	93,433	77,972	171,405	269	19,877	24,692	44,569	3,501	113,310	102,664	215,974
Church Education,	851	14,984	14,382	29,366	62	2,196	1,942	4,138	913	17,180	16,324	33,504
London Corporations,	24	645	621	1,266	.	.	.	.	24	645	621	1,266
Diocesan,	11	169	88	257	11	448	51	499	22	617	139	756
Endowed,	110	3,332	1,982	5,314	53	2,450	1,555	4,005	163	5,782	3,537	9,319
Schools of Design,	.	.	.	.	3	305	184	489	3	305	184	489
Boarding,	56	1,200	682	1,882	167	3,272	2,559	5,831	223	4,472	3,241	7,713
Private,	1,945	31,110	22,464	53,574	1,128	20,309	12,877	33,186	3,073	51,419	35,341	86,760
Parochial,	458	8,311	6,540	14,851	106	5,649	4,000	9,649	564	13,960	10,540	24,500
Free,	264	4,884	5,806	10,690	120	6,335	6,260	12,595	384	11,219	12,066	23,285
Industrial,	24	68	820	888	2	2	62	64	26	70	902	972
Mission,	209	3,571	4,319	7,890	34	1,962	786	2,748	243	5,533	5,105	10,638
Military,	9	512	160	672	25	1,494	407	1,901	34	2,006	567	2,573
Royal Hibernian,	1	318	20	338	.	.	.	.	1	318	20	338
Boarding, Charitable,	14	396	273	669	19	166	324	490	33	562	597	1,159
Do. Agricultural,	3	110	23	133	.	.	.	.	3	110	23	133
Workhouse,	181	27,683	24,535	52,218	78	11,745	16,637	28,382	259	39,378	41,222	80 600
Gaol,	9	712	102	814	27	1,960	492	2,452	36	2,672	594	3,266
Total,	7,403	191,958	160,839	352,797	2,105	78,820	72,848	151,668	*9,508	270,778	233,687	*504,465

The school returns were framed to include all persons receiving instruction at public and private schools, seminaries, academies, colleges, and literary institutions. The enumerators who procured them were instructed that the information to be obtained should embrace "the total number of persons of all ages and classes who were *attending school* or *receiving instruction at any of the Educational Establishments* throughout Ireland, during the Week ended the 12th of April, 1851. The Heads of such institutions were respectfully requested to fill the printed Form, and at the same time were asked to observe, that all the names on the Roll of a School were not required, but only the names of those Pupils who were in attendance during any part of the week specified. (See Forms G. and L. Appendix, pages lv, lvi.)

With reference to the University of Dublin, the following observations were made by the Junior Dean, on the Return received from it:—

Dublin University.

"Students residing in or near Dublin attend the College Lectures. The whole number so attending at the commencement of the present academic year was between 600 and 700. The number of residents is now much less than the average, it being vacation time. The whole number of names on the College books, including Fellows, Professors, and Students, is about 1,400."

* The Tables in this Report contain two schools and eighty-three pupils more than appear in the General Tables, owing to the Returns from them not having been received in time for insertion in the latter; they are situated—one in the county of Dublin, containing fourteen pupils, and one in the county of Wexford, containing sixty-nine pupils.

Printed image digitised by the University of Southampton Library Digitisation Unit

MEANS OF INSTRUCTION.

Number of Schools and average attendance.

As regards the Queen's Colleges, we regret to say, we only received Returns of the attendance of Students from one of them,—that of Galway; the authorities of the remaining two, Belfast and Cork, we suppose from some misapprehension of what was necessary, omitted to furnish the required information though written to by us upon the subject.

The following table shows the number of schools in each county, the number of persons between five and fifteen years of age, in attendance during the week ended 12th of April, 1851, the population between the same ages, and the average number of pupils to each school :—

Provinces, Counties, and Towns.	Number of Schools	Males			Females			Males and Females			Average Number of Persons 5 and under 15 years of age attending each School
		Population 5 and under 15 years of age	Number attending Schools 5 and under 15 years of age	Per cent. of Persons 5 and under 15 years of age attending schools	Population 5 and under 15 years of age	Number attending Schools 5 and under 15 years of age	Per cent. of Persons 5 and under 15 years of age attending Schools.	Population 5 and under 15 years of age.	Number attending Schools 5 and under 15 years of age	Per cent. of Persons 5 and under 15 years of age attending Schools	
LEINSTER:											
Carlow,	103	9,127	2,348	26	9,027	2,518	28	18,154	4,866	27	49
Drogheda Town,	25	2,136	788	37	2,091	812	39	4,227	1,600	38	64
Dublin City,	350	28,056	11,591	41	27,619	9,892	36	55,675	21,483	39	61
Dublin,	308	18,522	7,802	42	17,940	6,245	35	36,462	14,047	39	46
Kildare,	149	13,217	3,435	26	12,300	3,292	27	25,517	6,727	26	45
Kilkenny City,	25	2,627	1,076	41	2,565	582	23	5,192	1,658	32	66
Kilkenny,	199	19,906	4,896	25	18,921	3,772	20	38,827	8,668	22	44
King's Co.,	167	16,324	3,743	23	15,833	3,680	23	32,157	7,423	23	44
Longford,	124	12,843	3,305	26	12,361	2,856	23	25,204	6,161	24	50
Louth,	125	13,405	3,423	26	12,863	3,181	25	26,268	6,604	25	53
Meath,	183	20,862	5,263	25	19,388	4,804	25	40,250	10,067	25	55
Queen's,	159	16,241	3,981	24	14,816	3,142	21	31,057	7,073	23	44
Westmeath,	168	16,389	4,254	26	15,479	3,872	25	31,868	8,126	25	48
Wexford,	215	23,956	5,506	23	22,986	4,789	21	46,942	10,295	22	48
Wicklow,	163	14,103	3,677	26	13,277	3,461	27	27,380	7,138	26	44
Total,	2,463	227,714	65,038	28	217,466	56,898	26	445,180	121,936	27	49
MUNSTER:											
Clare,	253	34,714	8,491	24	32,445	7,163	22	67,159	15,654	23	62
Cork City,	151	9,893	3,912	40	10,062	3,864	39	19,925	7,776	39	51
Cork,	767	82,902	22,560	27	80,444	21,255	26	163,346	43,815	27	57
Kerry,	272	37,977	10,466	28	36,913	9,504	26	74,890	19,970	27	73
Limerick City,	67	6,896	2,740	40	6,734	2,922	43	13,630	5,662	42	85
Limerick,	274	32,940	9,703	29	30,921	7,843	25	63,861	17,546	27	64
Tipperary,	441	49,572	13,449	27	48,359	12,947	27	97,931	26,396	27	60
Waterford City,	47	3,235	1,515	48	3,147	993	32	6,382	2,538	40	54
Waterford,	156	19,448	4,907	25	18,410	4,596	25	37,858	9,503	25	61
Total,	2,428	277,577	77,773	28	267,405	71,087	26	544,982	148,860	27	61
ULSTER:											
Antrim,	405	34,471	8,710	25	33,829	6,395	19	68,300	15,105	22	37
Belfast Town,	112	12,486	4,547	36	12,540	3,460	28	25,026	8,007	32	71
Armagh,	258	27,521	6,132	22	26,845	4,480	17	54,366	10,612	20	41
Carrickfergus,	21	1,140	386	34	1,224	260	21	2,364	646	27	31
Cavan,	289	27,429	6,104	22	26,661	5,537	21	54,090	11,641	22	40
Donegal,	410	38,355	8,338	22	37,340	6,466	17	75,695	14,804	20	36
Down,	475	43,467	11,126	26	42,183	7,465	18	85,650	18,591	22	39
Fermanagh,	250	17,173	4,897	29	16,670	3,623	22	33,843	8,520	25	34
Londonderry,	338	26,730	7,704	29	26,014	6,249	24	52,744	13,953	26	41
Monaghan,	242	20,516	4,888	24	20,432	3,779	18	40,948	8,667	21	36
Tyrone,	466	36,996	8,460	23	35,643	6,967	20	72,639	15,427	21	33
Total,	3,266	286,284	71,292	25	279,381	54,681	19	565,665	125,973	22	38
CONNAUGHT:											
Galway Town,	28	2,730	1,070	39	3,237	1,260	39	5,967	2,330	39	83
Galway,	357	46,492	10,521	23	44,491	9,331	21	90,983	19,852	22	56
Leitrim,	177	18,241	3,828	21	17,909	3,440	19	36,150	7,268	20	41
Mayo,	350	44,647	8,072	18	43,306	7,530	17	87,953	15,602	18	45
Roscommon,	251	27,755	5,831	21	26,992	5,550	21	54,747	11,381	21	45
Sligo,	188	19,902	3,566	18	19,459	3,827	20	39,361	7,393	19	39
Total,	1,351	159,767	32,888	21	155,394	30,938	20	315,161	63,826	20	47
Ireland,	9,508	951,342	246,991	26	919,646	213,604	23	1,870,988	460,595	25	48

It was also ascertained on the Family Returns* what members of each family were attending school on the 30th March, 1851; on comparing these with the

* Form A, Appendix, page li.

Printed image digitised by the University of Southampton Library Digitisation Unit

MEANS OF INSTRUCTION.

Number under instruction, according to the Family Returns.

school forms, it appears that a much larger number was attending school according to the Family Returns. The difference between the two returns may be accounted for by supposing that heads of families returned their children as "attending school," though they might not have been in attendance on that day. That their children were not in attendance at the ordinary day schools on the 30th of March, 1851,—the date fixed by the Act 13 & 14 Vic., c. 44, for taking the Census,—will be evident, when it is remembered that that date was *Sunday*; some, however, of the number may have been returned, because they were in attendance at Sunday schools. If we suppose that those who were returned in each family as "attending school," were receiving instruction, either at home, or as pupils on the "rolls" of some of the schools of the country, the two returns will afford distinct heads of information: the School Return showing the average attendance of pupils during one week, and the Family Return the number of persons under instruction, either at home or at school, on one particular day of the year 1851.

The number in each county attending school, as shown by school and family returns respectively, was as under:—

COUNTIES AND PROVINCES	NUMBER ATTENDING SCHOOL					
	On 12th April, 1851, as taken from School Returns			On 30th March, 1851, as taken from Family Returns		
	Males	Females.	Males and Females.	Males.	Females.	Males and Females.
Carlow,	2,660	2,807	5,467	3,970	3,900	7,870
Dublin,	23,136	18,661	41,797	27,700	25,536	53,236
Kildare,	4,280	3,585	7,865	5,868	5,250	11,118
Kilkenny,	6,650	4,798	11,448	9,627	8,443	18,070
King's,	3,987	4,032	8,019	5,938	5,766	11,704
Longford,	3,485	3,002	6,487	4,539	4,370	8,909
Louth,	4,513	4,297	8,810	6,354	5,779	12,133
Meath,	5,662	5,107	10,769	7,940	7,195	15,135
Queen's,	4,255	3,446	7,701	5,914	5,202	11,116
Westmeath,	4,454	4,116	8,570	6,320	5,614	11,934
Wexford,	6,073	5,215	11,288	9,085	8,075	17,160
Wicklow,	3,957	3,730	7,687	5,667	5,189	10,856
Leinster,	73,112	62,796	135,908	98,922	90,319	189,241
Antrim,	15,358	11,288	26,646	20,403	16,307	36,710
Armagh,	6,731	5,021	11,752	9,587	7,210	16,797
Cavan,	6,598	5,878	12,476	9,814	8,934	18,748
Donegal,	9,099	6,990	16,089	13,721	8,887	22,608
Down,	12,026	8,209	20,235	19,162	13,100	32,262
Fermanagh,	5,411	3,906	9,317	6,505	4,593	11,098
Londonderry,	8,445	6,774	15,219	11,090	8,937	20,027
Monaghan,	5,264	4,108	9,372	7,804	5,807	13,611
Tyrone,	9,385	7,637	17,022	12,725	9,460	22,185
Ulster,	78,317	59,811	138,128	110,811	83,235	194,046
Clare,	9,045	7,505	16,550	13,514	11,415	24,929
Cork,	28,973	28,038	57,011	39,822	37,060	76,882
Kerry,	11,179	10,142	21,321	16,773	14,600	31,373
Limerick,	13,168	11,483	24,651	19,658	16,159	35,817
Tipperary,	14,837	14,011	28,848	21,261	19,476	40,737
Waterford,	6,990	6,039	13,029	9,417	8,106	17,523
Munster,	84,192	77,218	161,410	120,445	106,816	227,261
Galway,	12,546	11,430	23,976	16,124	13,727	29,851
Leitrim,	4,077	3,651	7,728	6,423	5,780	12,203
Mayo,	8,573	8,096	16,669	12,571	10,684	23,255
Roscommon,	6,131	6,000	12,131	8,744	8,707	17,451
Sligo,	3,830	4,685	8,515	6,375	6,307	12,682
Connaught,	35,157	33,862	69,019	50,237	45,205	95,442
TOTAL OF IRELAND,	270,778	233,687	504,465	380,415	325,575	705,990

Printed image digitised by the University of Southampton Library Digitisation Unit

IRISH SPEAKING POPULATION.

In Form A—the Family Return—it was requested that the word "*Irish*" might be added, in the Education Column, to the name of each person who spoke that language *only;* and the words "*Irish and English*" to the names of those who could speak both of these languages. The following table gives a summary, by Counties and Provinces, of the total numbers of those who could speak Irish, including those who also spoke English. The subject will be treated of more fully in our General Report, now in progress, accompanied by tables showing, in detail, the information extracted from the Census Returns:—

TABLE showing the NUMBERS and PROPORTION per cent. of PERSONS who were returned as able to speak the IRISH LANGUAGE, on 30th MARCH, 1851.

COUNTIES.	Number who can speak the Irish language			Population in 1851.	Proportion per cent. who can speak Irish.
	Males.	Females.	Total.		
Antrim,	1,681	1,656	3,337	352,267	·9
Armagh,	6,513	7,223	13,736	196,084	7·
Carlow,	142	101	243	68,078	·4
Cavan,	6,721	6,306	13,027	174,064	7·5
Clare,	61,482	65,514	126,996	212,440	59·6
Cork,	150,492	155,923	306,415	649,308	47·2
Donegal,	34,861	38,397	73,258	255,158	28·7
Down,	575	586	1,161	328,754	·4
Dublin,	2,864	1,843	4,707	405,147	1·2
Fermanagh,	1,379	1,325	2,704	116,047	2·3
Galway,	107,460	114,764	222,244	321,664	69·1
Kerry,	70,428	76,070	146,498	238,254	61·5
Kildare,	422	92	514	95,723	·5
Kilkenny,	10,382	11,038	21,420	158,748	13·5
King's,	249	154	403	112,076	·4
Leitrim,	7,486	7,517	15,003	111,897	13·4
Limerick,	40,151	42,035	82,186	262,132	31·4
Londonderry,	2,676	2,730	5,406	192,022	2·6
Longford,	740	725	1,465	82,348	1·8
Louth,	9,449	9,912	19,361	103,416	18·7
Mayo,	85,476	94,602	180,078	274,499	65·6
Meath,	4,542	4,421	8,963	144,994	6·2
Monaghan,	5,255	5,700	10,955	141,823	7·7
Queen's,	150	94	244	111,664	·2
Roscommon,	22,892	23,404	46,296	173,436	26·7
Sligo,	24,158	25,070	49,228	128,515	38·3
Tipperary,	30,055	32,709	62,764	331,567	18·9
Tyrone,	6,446	6,446	12,892	255,662	5·
Waterford,	43,872	47,054	90,926	164,035	55·4
Westmeath,	507	414	921	111,407	·8
Wexford,	421	379	800	180,158	·4
Wicklow,	98	37	135	98,979	·1
Total,	740,045	784,241	1,524,286	6,552,386	23·3
SUMMARY BY PROVINCES.					
Leinster,	29,966	29,210	59,176	1,672,738	3·5
Munster,	396,460	419,305	815,785	1,857,736	43·9
Ulster,	66,107	70,369	136,476	2,011,881	6·8
Connaught,	247,492	265,357	512,849	1,010,031	50·8
Total,	740,045	784,241	1,524,286	6,552,386	23·3

Conclusion.

In concluding our Report on the subject of Ages and Education, we beg to take the opportunity of congratulating your Excellency on the progress which the Returns show has been made in the education of the people during the eventful period since 1841; and although it is evident that much remains to be done to overcome the ignorance still prevailing, especially in some of the less improved parts of the country, yet, it is encouraging to find that even in remote districts ignorance has diminished during a period which, for affliction and calamity, is unparalleled in the annals of Ireland, and which resulted in diminishing the population during the course of little more than six years, to such an extent that in 1851 it was actually less than in 1821—thirty years previously.

We have the honour to remain

Your Excellency's

Very faithful and obedient servants,

WILLIAM DONNELLY, *Registrar-General,* } *Chief Commissioner.*

WILLIAM R. WILDE, *Assistant Commissioner.*

EDWARD SINGLETON, *Secretary.*

CENSUS OFFICE, DUBLIN,

December 20th, 1855.

Printed image digitised by the University of Southampton Library Digitisation Unit

Printed image digitised by the University of Southampton Library Digitisation Unit

ERRATA.

Page 12—After Little Bray Town, insert "part of the Town of Bray."
" 50—New Ross Town (part of), the remaining portion is called "Rosbercon," and has been included in the rural district of the County of Kilkenny, page 22.
" 88—After Ballina Town, insert "a Suburb of the Town of Killaloe"
" 92—After Carrick-on-Suir Town, omit "part of"
" 126—After Lifford Town, omit "part of Strabane."
" 130—After Newry Town, insert "part of."
" 174—Ardnaree Town, for "Suburb of Sligo," read "Suburb of Ballina."

Printed image digitised by the University of Southampton Library Digitisation Unit

LIST OF PLATES.

PLATE I.—POPULATION.
— II.—EDUCATION.
— V., VI., VII., and VIII.—CURVES OF AGES.

Printed image digitised by the University of Southampton Library Digitisation Unit

N.B. The figures under the Towns indicate their population. The figures in the body of the Map indicate the amount of population to a square mile of the districts within which they are placed. The figures in the table indicate the number of persons living in each degree of density and the extent of each degree in acres and square miles.

The table below shews the extent of Country covered by each Shade, the number of persons who reside within each and the comparative population to a Square Mile of Arable and of Arable and Uncultivated Land

CLASS		AREA					POPULATION		
		Acres			Square Miles				
Shade	Number of Persons to a Square Mile	Arable	Waste	Total	Arable	Arable & Waste	Number in each Class	Average Number to a Square Mile of Arable Land	Average Number to a Square Mile of Arable Land & Waste
1	Above 400	343 870	25 066	368 936	539	576	196 414	364	340
2	301 to 400	597 445	76 292	673 736	934	1 053	344 000	368	326
3	201 to 300	3 116 168	563 330	3 679 498	4 869	5 748	1 168 583	239	203
4	101 to 200	9 675 825	2 870 985	12 546 810	15 118	19 604	3 062 238	202	156
5	100 & Under	1 666 483	1 483 309	3 149 792	2 604	4 922	380 750	146	73
Total Rural Class		15 299 777	5 018 990	20 317 767	23 961	31 847	5 333 985	223	168
		42 929		42 929	67	67	1 218 400		
General Total		15 341 706	5 018 990	20 360 696	23 971	31 814	6 552 385	273	205

The darkest shade indicates the most dense population

Printed image digitised by the University of Southampton Library Digitisation Unit

Printed image digitised by the University of Southampton Library Digitisation Unit



The figures in the Map indicate the proportion at every 100 persons who can neither Read nor Write in the districts within which they are placed. The figures in the Table give the average result for Counties. The proportions are calculated upon the number of persons five years old and upwards in the Rural Districts.

In the Table below the Counties are arranged in the order of their Relative Education.

COUNTIES	Proportion of 100 Persons who can neither Read nor Write: Males	Fem.	Both Sexes	COUNTIES	Proportion of 100 Persons who can neither Read nor Write: Males	Fem.	Both Sexes	COUNTIES	Proportion of 100 Persons who can neither Read nor Write: Males	Fem.	Both Sexes	COUNTIES	Proportion of 100 Persons who can neither Read nor Write: Males	Fem.	Both Sexes
Antrim	18 7	21 8	20 3	*Queens*	37 4	41 1	39 3	*Westmeath*	43	52 8	47 9	*Clare*	53 2	67 3	60 5
Down	[illegible]	27	24 6	*Wexford*	39 2	44 4	40 4	*Meath*	42 4	53 6	46	*Sligo*	59 9	70 9	65 5
Londonderry	27	32 2	28 [illegible]	*Armagh*	37 9	41 9	39 8	*Tipperary S.R.*	47 9	55 3	49 1	*Kerry*	57 3	73 5	66
Dublin	32	34 6	33 4	*Monaghan*	38	48 4	42 4	*Limerick*	49 7	56 5	51 2	*Waterford*	67 6	73 5	68 1
Carlow	34 8	38	37	*Kings*	40 4	47 3	43 8	*Leitrim*	44 8	58 2	52	*Cork W.R.*	64	73 9	69
Kildare	36 3	40 5	38	*Tipperary N.R.*	39 2	49 3	43 8	*Louth*	47 0	62 1	54 7	*Galway*	68	78 5	72 3
Wicklow	37 2	38 6	38 4	*Cavan*	39 3	51 5	45 4	*Cork E.R.*	50 3	63 4	56 8	*Mayo*	66 1	82 7	76 1
Tyrone	34 5	42 8	39 [illegible]	*Kilkenny*	40 4	51 5	46 3	*Donegal*	55 6	62 5	57 6				
Fermanagh	44 9	46 0	39 7	*Longford*	41 7	52 6	47 2	*Roscommon*	53	66 5	59 8	Total	44 6	54 5	49 8

The darkest shade indicates the worst state of Education.

Printed image digitised by the University of Southampton Library Digitisation Unit

Printed image digitised by the University of Southampton Library Digitisation Unit

Printed image digitised by the University of Southampton Library Digitisation Unit

Printed image digitised by the University of Southampton Library Digitisation Unit

Printed image digitised by the University of Southampton Library Digitisation Unit

Pnnted image digitised by the University of Southampton Library Digitisation Unit

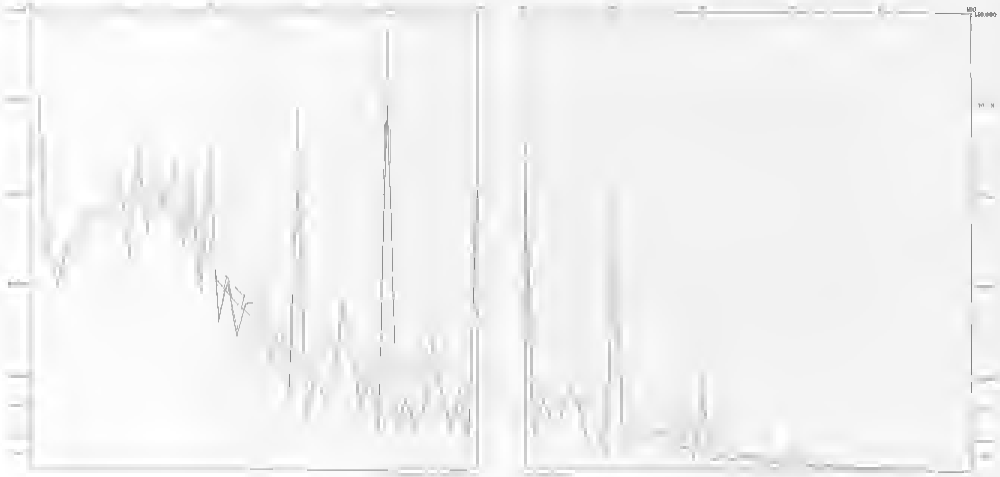

Printed image digitised by the University of Southampton Library Digitisation Unit

Printed image digitised by the University of Southampton Library Digitisation Unit

Pnnted image digitised by the University of Southampton Library Digitisation Unit

Printed image digitised by the University of Southampton Library Digitisation Unit

APPENDIX.

AGE TABLES:

Page

TABLE 1.—Showing the Population by Periods in 1841 and 1851, and the same reduced to a basis of 100,000, ... xxx

TABLE 2.—Showing the Proportion per Cent. of the Population, 15 and under, and above 15 Years of Age, ... xxxii

TABLE 3.—Showing the Ages at which the Population will divide into equal numbers, or nearly so, ... xxxiii

EDUCATION TABLES:

TABLE 4.—Showing the Proportion of the Male Population who could neither Read nor Write in 1841 and in 1851, and Increase or Decrease per Cent. at each Age, ... xxxiv

TABLE 5.—Ditto for Females, ... xxxvi

TABLE 6.—Showing the *Proportion per Cent.* at each Age of the total numbers who could neither Read nor Write in 1841 and 1851, ... xxxviii

TABLE 7.—Showing the Description and Number of Schools, and of Pupils attending them, during the Week ended 12th April, 1851, in each County and Province, . xl

SPECIMEN OF FORM A.—Family Return, ... li

" " G.—College do., ... lv

" " L.—School do., ... lvi

Pnnted image digitised by the University of Southampton Library Digitisation Unit

TABLE 1.—SHOWING IN ACTUAL NUMBERS THE COMPARATIVE

AGES.		LEINSTER																MUNSTER						
		Carlow	Drogheda Town	Dublin	Dublin City	Kildare	Kilkenny	Kilkenny City	King's County	Longford	Louth	Meath	Queen's County	Westmeath	Wexford	Wicklow	Total	Clare	Cork	Cork City	Kerry	Limerick	Limerick City	Tipperary
Under 5,	1841	10,100	1,980	16,624	25,306	13,237	22,419	2,128	17,714	13,847	13,933	22,028	18,360	16,659	23,850	15,700	233,793	38,206	97,587	8,963	39,511	36,392	5,889	65,196
	1851	6,434	1,679	15,868	26,456	9,022	13,602	1,961	10,572	7,725	9,121	13,362	10,060	10,410	18,105	10,674	165,729	18,258	51,788	8,880	22,105	19,121	4,070	39,627
5 and under 10,	1841	10,545	1,858	16,154	21,472	14,505	23,918	1,973	19,563	15,504	14,443	24,360	19,380	19,178	24,021	10,889	242,259	40,032	96,679	8,513	41,410	38,077	5,025	57,027
	1851	7,973	1,780	16,780	25,482	11,408	17,084	2,231	13,841	10,646	11,567	17,267	13,861	13,521	21,378	12,336	197,045	26,856	69,609	8,600	30,070	27,143	5,180	41,093
10 and under 15,	1841	10,020	1,799	16,153	21,940	13,947	20,918	1,915	18,6[illegible]	16,156	13,644	22,817	18,741	16,490	22,034	10,072	233,248	30,828	93,563	8,431	36,751	34,899	5,094	52,290
	1851	9,018	2,027	16,583	25,456	11,765	17,884	2,381	15,399	12,257	12,346	19,334	14,993	15,455	21,552	12,745	208,835	34,458	78,351	9,375	37,868	30,931	7,351	47,278
15 and under 20,	1841	9,355	1,705	14,736	23,225	12,635	19,179	1,909	16,424	13,678	12,339	20,079	17,061	15,791	20,392	13,891	212,572	29,987	84,087	8,346	31,800	29,930	5,099	45,689
	1851	8,191	2,105	15,950	26,259	11,361	15,798	2,460	14,507	11,051	10,686	17,700	13,437	14,348	19,677	11,412	195,940	28,380	71,363	9,620	31,730	27,243	6,438	43,000
20 and under 30,	1841	16,175	3,054	26,382	40,686	20,940	35,198	3,787	25,716	18,647	18,455	31,084	28,461	23,402	36,252	22,381	350,493	50,380	139,532	15,556	49,157	40,624	9,215	81,152
	1851	11,428	2,848	26,438	51,417	16,123	22,316	3,428	17,840	12,003	13,354	22,064	18,481	17,068	28,833	16,703	280,997	34,109	94,441	15,807	36,009	32,206	8,864	53,623
30 and under 40,	1841	9,960	2,192	17,877	34,302	12,943	21,387	2,357	15,971	11,396	13,335	22,1[illegible]	17,465	15,422	24,162	13,918	234,787	34,323	90,109	10,383	34,774	34,489	6,983	53,018
	1851	8,610	2,165	19,522	39,308	11,090	17,057	2,687	12,422	7,828	9,911	15,158	13,082	11,676	22,185	11,454	204,765	22,559	64,074	12,025	26,140	22,358	7,030	38,690
40 and under 50,	1841	8,412	1,687	14,609	26,752	11,114	16,968	2,161	13,511	10,562	10,803	17,774	14,413	13,311	21,053	11,634	194,763	24,300	68,066	6,624	24,083	24,187	4,915	38,580
	1851	6,479	1,585	15,443	29,167	9,188	13,450	2,002	10,518	7,395	9,665	13,867	10,787	10,683	18,907	9,082	167,019	16,981	53,865	9,403	22,372	20,098	6,015	32,164
50 and under 60,	1841	5,888	1,194	9,126	16,050	7,764	12,507	1,531	9,710	7,908	7,670	12,211	10,154	9,569	14,734	7,859	133,978	16,870	51,260	6,298	17,726	17,566	3,439	27,025
	1851	5,851	1,283	11,221	19,321	7,839	10,947	1,578	8,909	6,620	7,423	11,575	9,093	9,141	15,847	7,588	134,030	14,035	38,951	6,303	15,844	15,087	3,713	23,763
60 and under 70,	1841	3,650	664	5,159	8,701	4,743	8,219	853	6,171	5,175	4,841	7,6[illegible]	6,378	6,139	8,845	4,817	82,714	10,526	34,281	3,880	11,974	11,314	1,074	16,569
	1851	3,051	693	5,861	10,002	4,219	9,768	531	5,181	4,385	4,817	6,989	5,412	5,623	9,250	4,442	77,550	8,739	28,027	4,092	11,930	10,284	2,141	14,505
70 and under 80,	1841	1,407	256	1,940	3,322	1,652	2,033	308	2,358	1,770	1,820	2,62[illegible]	2,489	2,217	4,167	1,072	31,769	3,313	13,701	1,214	3,661	3,578	614	5,816
	1851	1,211	212	2,243	3,593	1,604	2,404	298	2,18[illegible]	1,673	1,601	2,499	2,162	2,610	3,972	1,823	29,580	2,797	8,584	1,108	3,514	2,087	557	4,030
80 and under 90,	1841	504	64	884	1,02[illegible]	698	1,024	98	800	692	598	913	936	874	1,507	775	11,249	1,190	1,627	403	1,633	1,228	161	1,068
	1851	337	64	600	863	511	718	87	692	560	576	71[illegible]	636	683	1,147	545	8,762	901	2,761	323	1,143	1,028	198	1,357
90 and under 100,	1841	89	13	120	152	97	153	25	123	84	74	141	126	110	249	102	1,670	157	308	51	295	175	29	460
	1851	68	10	108	125	80	80	10	119	65	62	104	80	113	176	76	1,287	118	382	50	184	151	24	161
100 and upwards,	1841	15	3	24	26	20	32	2	23	22	16	26	33	38	30	19	337	32	10	5	28	25		49
	1851	4	1	19	22	14	6	13	19		13	14	15	20	11	8	181	15	38	3	11	1[illegible]	2	25
Ages not specified,	1841	79		145	860	27	11	1	5				28	27	8	14	1,400	171	550	83	312	141	164	179
	1851	29	6	98	199	60	57	8	80	81	43	68	16	39	87	01	934	34	640	65	114	50	35	95
Total,	1841	86,228	16,261	140,047	232,726	114,488	183,349	19,071	146,857	115,491	111,979	183,828	153,930	141,300	202,033	126,143	1,973,731	286,394	773,398	80,720	293,880	281,638	48,391	435,553
	1851	68,078	16,845	146,778	258,361	95,723	158,773	19,975	112,076	82,348	90,815	140,7[illegible]	111,664	111,407	180,158	98,979	1,672,738	212,440	563,576	85,732	238,254	208,684	53,448	331,567

THE FOREGOING TABLE REDUCED

AGES.		Carlow	Drogheda Town	Dublin	Dublin City	Kildare	Kilkenny	Kilkenny City	King's County	Longford	Louth	Meath	Queen's County	Westmeath	Wexford	Wicklow	Total	Clare	Cork	Cork City	Kerry	Limerick	Limerick City	Tipperary
Under 5	1841	11,723	12,213	11,008	10,915	11,564	12,226	11,159	12,062	11,920	12,443	11,983	11,865	11,792	11,805	12,449	11,854	13,348	12,625	11,115	13,469	12,928	12,293	12,676
	1851	9,456	9,969	10,839	10,247	10,05[illegible]	9,806	9,821	9,442	9,380	10,018	9,512	9,029	9,355	10,054	10,794	9,91[illegible]	8,615	9,200	10,368	9,282	9,165	9,306	9,340
5 and under 10,	1841	12,240	11,426	11,079	9,200	12,672	12,173	10,346	13,321	13,502	12,898	13,251	12,596	13,575	11,890	13,390	12,2[illegible]	13,986	12,898	10,567	14,106	13,527	10,417	13,093
	1851	11,716	10,569	11,447	9,870	11,925	12,749	11,173	12,179	12,941	12,776	12,275	11,967	12,140	11,872	12,475	11,[illegible]	12,644	12,331	10,111	13,005	13,010	9,698	12,577
10 and under 15,	1841	11,637	10,079	11,571	9,468	12,185	11,408	10,042	12,763	13,989	12,184	12,412	12,177	13,068	10,907	12,742	11,827	12,867	11,969	10,456	12,510	12,398	10,550	12,010
	1851	12,964	12,035	11,306	9,860	12,330	12,892	11,925	13,749	14,889	13,601	13,743	13,429	13,865	11,959	12,888	12,485	16,223	13,918	10,946	15,776	14,825	13,632	14,262
15 and under 20,	1841	10,858	10,485	10,566	10,017	11,039	10,461	10,993	11,184	11,843	11,019	10,923	11,086	11,178	10,094	11,093	10,77[illegible]	10,477	10,880	10,350	10,832	10,630	10,571	10,538
	1851	12,037	13,033	10,878	10,442	11,876	11,369	12,320	12,946	13,433	11,993	12,588	12,036	12,883	10,927	11,540	11,72[illegible]	13,362	12,679	11,232	13,349	13,0[illegible]	12,053	12,979
20 and under 30,	1841	18,774	18,668	18,906	21,420	18,300	19,196	19,596	17,512	16,055	16,481	16,906	18,439	16,585	17,944	17,745	18,[illegible]	17,605	18,054	19,201	16,743	17,829	19,104	18,638
	1851	16,793	16,910	18,022	19,916	16,854	16,088	17,16[illegible]	15,928	14,651	14,712	15,684	16,553	15,064	16,016	16,891	16,[illegible]	16,087	16,777	18,456	15,300	15,438	16,467	16,177
30 and under 40,	1841	11,599	13,111	12,806	14,794	11,308	11,665	12,360	10,876	9,868	11,909	12,022	11,348	10,938	11,960	11,035	11,906	11,992	11,659	12,876	11,845	12,250	14,268	12,177
	1851	12,652	12,855	13,309	15,226	12,219	12,206	13,457	11,092	9,515	10,918	10,775	11,717	10,483	12,326	11,583	12,248	10,868	11,489	14,040	10,137	10,716	13,162	11,672
40 and under 50,	1841	9,764	10,375	10,465	11,538	9,71[illegible]	9,255	11,33[illegible]	9,200	9,145	9,647	9,669	9,364	9,422	10,421	9,224	9,875	8,477	8,807	10,605	8,810	8,589	10,189	8,863
	1851	9,522	11,192	10,526	11,298	9,604	9,609	10,026	9,361	8,98[illegible]	9,985	9,857	9,661	9,592	10,060	9,184	9,[illegible]	9,407	9,569	10,979	9,352	9,633	11,261	9,703
50 and under 60,	1841	6,834	6,912	6,539	6,925	6,783	6,871	8,028	6,612	6,849	6,849	6,643	6,605	6,788	7,293	6,231	6,7[illegible]	5,980	6,633	7,773	6,038	6,240	7,129	6,414
	1851	8,306	7,618	7,650	7,484	8,194	7,802	7,903	7,954	8,047	8,178	8,228	8,144	8,207	8,830	7,673	8,0[illegible]	6,607	6,919	7,359	6,653	7,231	6,951	7,153
60 and under 70,	1841	4,237	4,083	3,693	3,753	4,144	4,483	4,47[illegible]	4,202	4,481	4,323	4,170	4,144	4,341	4,725	3,819	4,194	3,681	4,438	4,812	4,079	4,018	4,092	3,798
	1851	4,483	4,115	3,996	3,874	4,41[illegible]	4,879	4,1[illegible]	4,627	5,342	5,307	4,968	4,846	5,049	5,146	4,492	4,639	4,585	4,979	4,673	5,010	4,929	4,008	4,378
70 and under 80,	1841	1,633	1,574	1,390	1,388	1,613	1,660	1,61[illegible]	1,606	1,533	1,632	1,430	1,617	1,569	2,073	1,563	1,591	1,167	1,773	1,506	1,247	1,271	1,069	1,290
	1851	1,779	1,259	1,529	1,399	1,886	1,733	1,4[illegible]	1,951	2,035	1,764	1,770	1,936	1,805	2,150	1,843	1,77[illegible]	1,317	1,525	1,397	1,476	1,432	1,043	1,390
80 and under 90,	1841	585	394	490	441	575	559	51[illegible]	619	599	534	497	608	619	746	614	570	415	211	500	592	436	334	282
	1851	495	380	408	334	534	518	436	618	681	635	510	569	618	637	551	524	424	490	377	480	493	371	406
90 and under 100,	1841	103	80	86	65	85	83	131	8[illegible]	[illegible]	66	77	82	82	122	81	8[illegible]	55	51	63	99	62	60	105
	1851	92	59	73	48	93	57	50	105	[illegible]	63	74	79	101	98	77	77	55	68	58	77	63	45	49
100 and upwards,	1841	17	19	17	11	17	18	11	16	19	13	14	22	27	19	15	17	12	2	5	10	9		16
	1851	5	6	13	9	14	6	65	17		14	10	13	16	6	9	11	7	7	4	4	7	4	8

Printed image digitised by the University of Southampton Library Digitisation Unit

Population of 1841 and 1851, classified by Ages.

Waterford	Waterford City	Total	Ulster: Antrim	Armagh	Belfast Town	Carrickfergus Town	Cavan	Donegal	Down	Fermanagh	Londonderry	Monaghan	Tyrone	Total	Connaught: Galway	Galway Town	Leitrim	Mayo	Roscommon	Sligo	Total	General Total	Year	Ages
21,031	2,680	305,449	34,454	29,481	9,370	1,104	31,853	36,642	44,809	20,153	26,811	24,214	39,201	300,200	55,000	2,070	21,184	53,026	34,189	24,018	190,0[illegible]	1,029,535	1841	Under 5
12,837	2,580	171,205	23,043	20,711	11,764	1,065	17,091	26,902	31,821	11,107	19,530	12,980	25,001	209,124	27,504	2,167	11,772	26,021	17,351	13,197	98,317	644,371	1851	
21,522	2,353	313,538	36,890	31,095	8,470	1,258	34,391	41,534	45,810	21,772	29,603	20,440	43,117	330,316	50,302	1,809	22,404	54,963	38,433	25,003	200,093	1,070,309	1841	5 and under 10
16,757	2,906	220,864	30,438	23,769	10,083	1,107	23,121	38,328	38,167	14,268	23,048	17,206	30,811	246,214	37,829	2,373	16,036	36,230	23,344	17,158	132,998	806,163	1851	
19,594	2,060	288,450	35,310	29,647	8,704	1,174	33,277	39,579	44,607	20,880	29,282	26,003	42,472	312,520	54,653	1,892	21,174	50,465	33,583	23,364	185,131	1,016,349	1841	10 and under 15
17,634	2,930	265,701	31,770	25,862	11,527	1,041	26,321	35,798	36,649	16,470	24,026	19,969	35,232	268,975	44,679	2,984	17,101	44,118	26,371	18,897	153,636	897,311	1851	
18,051	2,319	255,521	30,576	25,381	9,017	1,000	27,462	32,048	40,014	16,939	24,760	22,534	34,145	263,036	44,629	1,909	17,365	41,922	27,316	20,093	153,731	885,760	1841	15 and under 20
16,514	2,604	236,907	30,437	23,485	12,470	974	22,709	32,352	37,258	14,938	23,857	18,106	32,772	249,464	40,417	3,048	14,695	35,743	23,019	16,836	134,658	816,920	1851	
32,294	4,662	431,737	44,661	37,367	14,863	1,605	37,729	44,003	59,647	23,981	33,714	31,832	45,836	375,239	70,073	3,067	25,073	62,762	40,679	29,384	231,036	1,307,500	1841	20 and under 30
24,075	4,401	305,357	42,167	32,339	20,063	1,412	25,389	37,413	53,869	18,307	29,900	21,711	39,681	322,061	46,571	4,493	16,382	41,367	25,406	19,081	153,99[illegible]	1,032,105	1851	
21,555	3,198	288,295	30,193	26,676	9,4[illegible]	1,018	27,006	33,129	40,753	17,049	24,356	22,885	35,054	268,615	40,002	2,270	17,077	43,123	26,827	19,407	160,3[illegible]	852,434	1841	30 and under 40
17,049	3,555	212,180	27,30[illegible]	21,723	13,135	987	16,937	25,534	36,404	11,567	19,862	14,910	25,272	213,822	32,453	3,355	11,348	27,343	17,454	12,504	101,4[illegible]	735,000	1851	
15,702	2,493	211,821	20,002	21,563	7,404	863	21,401	26,165	34,107	13,801	20,646	18,561	26,382	219,071	38,116	1,873	13,337	34,307	22,250	16,087	126,0[illegible]	751,731	1841	40 and under 50
13,918	2,751	180,465	22,929	18,759	9,485	732	16,054	24,203	30,103	11,016	19,058	13,750	24,881	101,0[illegible]	28,533	2,553	9,965	25,109	16,276	11,401	93,837	632,359	1851	
11,723	1,731	154,60[illegible]	17,498	14,979	4,285	588	15,300	13,973	23,917	9,904	14,720	13,330	20,508	151,04[illegible]	20,393	1,174	9,071	23,505	15,137	11,482	67,049	529,682	1841	50 and under 60
9,983	1,888	120,487	18,862	14,441	6,257	605	13,611	16,557	24,391	8,898	14,822	11,468	19,678	151,590	20,572	1,566	7,645	18,905	12,509	9,400	70,6[illegible]	485,741	1851	
7,570	1,122	69,100	12,134	9,864	2,41[illegible]	380	9,478	13,708	16,289	7,099	10,612	8,226	14,752	105,730	17,377	790	5,842	16,005	9,933	7,709	57,036	345,260	1841	60 and under 70
7,057	1,203	68,895	11,758	9,607	3,087	378	9,430	13,016	15,800	5,612	10,030	7,645	13,555	98,213	13,601	908	4,571	13,305	7,898	6,596	47,1[illegible]	312,340	1851	
2,560	347	34,504	5,610	4,480	933	192	3,558	5,641	7,392	2,670	4,653	3,545	6,357	46,1[illegible]	5,271	210	1,930	5,330	3,063	2,772	18,572	150,724	1841	70 and under 80
2,038	390	25,71[illegible]	5,419	3,733	1,06[illegible]	178	3,136	5,603	7,101	2,028	4,040	2,[illegible]	6,144	42,5[illegible]	4,034	219	1,714	3,809	2,174	2,185	14,438	113,328	1851	
993	127	8,930	2,125	1,593	283	62	1,231	2,336	2,756	1,0[illegible]	1,923	1,194	2,529	17,2[illegible]	1,881	83	68[illegible]	2,042	1,060	1,132	6,800	44,272	1841	80 and under 90
758	85	9,554	1,765	1,293	271	43	1,052	2,079	2,382	893	1,803	681	2,305	14,821	1,254	84	503	1,295	74[illegible]	802	4,088	36,825	1851	
180	21	1,730	232	150	[illegible]	3	100	288	286	118	178	155	267	[illegible]	300	6	77	358	145	147	1,04[illegible]	6,338	1841	90 and under 100
139	15	1,301	200	134	[illegible]	2	115	251	257	132	221	121	241	1,7[illegible]	170	12	50	164	6[illegible]	107	600	4,860	1851	
33	3	211	9	20		.	14	24	0	10	13	26	6	14[illegible]	31		20	42	6	23	123	817	1841	100 and upwards
13	1	126	15	15	2	.	26	60	16	19	16	23	45	[illegible]	43	1	14	38	1[illegible]	13	121	655	1851	
113		1,632	233	181	117		274	239	381	153	201	163	332	2,274	289	43	141	227	162	209	1,062	9,517	1841	Ages not specified
30	10	1,105	249	216	50	13	64	129	149	121	230	30	43	1,290	51	21	50	89	93	58	371	3,726	1851	
172,971	23,216	2,396,161	276,188	232,393	75,308	8,379	243,158	296,448	361,446	156,481	222,174	200,442	312,956	2,386,373	422,923	17,275	155,297	388,887	253,591	180,886	1,418,859	8,175,124	1841	Total
135,730	25,297	1,857,736	251,363	196,084	100,301	8,520	174,064	255,158	320,817	116,047	192,022	141,823	255,581	2,011,881	297,897	23,707	111,897	274,499	173,436	128,510	1,010,031	6,552,385	1851	

to a Basis of 100,000.

Waterford	Waterford City	Total	Ulster: Antrim	Armagh	Belfast Town	Carrickfergus Town	Cavan	Donegal	Down	Fermanagh	Londonderry	Monaghan	Tyrone	Total	Connaught: Galway	Galway Town	Leitrim	Mayo	Roscommon	Sligo	Total	General Total	Year	Ages
12,157	11,544	12,756	12,482	12,683	12,462	12,731	13,116	13,046	12,410	12,891	12,079	12,080	12,540	12,5[illegible]	13,015	12,013	13,053	13,798	13,491	13,293	13,408	12,603	1841	Under 5.
9,250	10,203	9,221	11,106	10,574	11,736	12,510	9,823	10,568	10,850	9,633	10,183	9,154	6,781	10,401	9,234	9,118	10,538	9,483	10,165	10,266	9,73[illegible]	9,840	1851	
12,451	9,706	13,084	13,35[illegible]	13,352	11,264	13,419	14,15[illegible]	14,032	12,690	13,93[illegible]	13,336	13,207	13,792	13,435	14,032	11,014	14,440	14,140	14,376	13,821	14,113	13,175	1841	5 and under 10.
12,082	11,504	12,381	12,120	12,135	10,061	13,013	[illegible]	13,029	11,903	12,306	12,017	12,179	12,053	12,246	12,701	9,985	14,300	16,203	13,461	13,357	13,172	12,316	1851	
11,335	8,873	12,040	12,796	12,757	11,570	12,517	13,701	13,362	12,354	13,344	13,192	13,285	13,580	13,0[illegible]	12,932	10,980	13,047	12,985	13,251	12,931	13,058	12,457	1841	10 and under 15
12,642	11,587	14,311	12,650	13,204	11,593	12,237	15,127	14,037	12,458	14,215	12,996	14,083	13,783	13,378	14,967	12,472	15,291	16,077	15,213	14,555	15,296	13,701	1851	
10,443	9,989	10,671	11,030	10,920	12,032	10,832	[illegible]	10,819	11,062	10,836	11,156	11,251	10,922	11,071	10,560	11,001	11,192	10,780	10,078	11,120	10,846	10,843	1841	15 and under 20
[illegible]	10,208	12,7[illegible]	12,120	[illegible]	12,446	11,449	13,051	12,086	11,650	12,866	12,439	12,769	12,821	12,405	13,570	12,825	13,140	13,390	13,280	12,951	13,327	12,475	1851	
18,6[illegible]	20,942	18,001	16,181	16,092	19,767	17,115	15,53[illegible]	14,857	16,520	15,340	15,188	15,894	14,002	15,730	16,579	17,740	16,160	16,148	16,051	16,263	16,295	17,103	1841	20 and under 30
17,9[illegible]	17,401	16,442	16,7[illegible]	16,511	20,016	16,59[illegible]	14,501	14,670	16,790	15,533	15,637	15,312	15,523	16,01[illegible]	15,636	16,905	14,648	15,075	14,708	15,331	15,2[illegible]	16,22[illegible]	1851	
12,470	13,775	12,058	10,941	11,480	12,504	10,854	11,11[illegible]	11,182	11,237	11,290	11,198	11,427	11,213	11,267	11,736	13,177	11,060	11,095	11,375	10,711	11,307	11,060	1841	30 and under 40
12,292	14,068	11,42[illegible]	10,873	11,091	13,103	11,367	9,73[illegible]	10,012	11,353	9,978	10,360	10,520	9,887	10,62[illegible]	10,801	14,117	10,147	9,928	10,066	9,301	10,34[illegible]	11,224	1851	
9,064	10,738	8,516	9,414	9,283	9,847	9,285	8,811	8,833	9,471	8,828	9,301	9,277	9,079	9,16[illegible]	9,019	10,889	8,600	8,850	8,799	8,901	8,802	9,209	1841	40 and under 50
10,003	10,879	9,720	9,130	9,576	9,462	8,605	9,22[illegible]	9,490	9,400	9,504	9,957	9,704	9,734	[illegible]	9,580	10,742	8,910	9,150	9,385	8,875	9,294	9,656	1851	
6,782	7,450	6,457	6,341	6,450	5,672	6,260	6,30[illegible]	6,404	6,694	6,374	6,631	6,656	6,560	6,461	6,244	6,813	5,782	6,071	6,001	6,355	6,140	6,484	1841	50 and under 60
7,197	7,3[illegible]	6,074	7,511	7,373	6,242	7,112	[illegible]	7,276	7,606	7,670	7,728	8,065	7,698	7,547	6,907	6,716	6,837	6,891	7,216	7,318	6,995	7,417	1851	
4,379	4,833	4,141	4,397	4,249	3,206	4,116	3,60[illegible]	4,656	4,506	4,541	4,781	4,457	4,719	4,4[illegible]	4,112	4,584	3,765	4,116	3,910	4,267	4,006	4,227	1841	60 and under 70.
5,085	4,757	4,76[illegible]	4,652	4,905	3,080	4,443	[illegible]	5,103	4,927	5,160	5,225	5,302	5,303	4,934	4,687	3,621	4,087	4,848	4,556	5,135	4,673	4,777	1851	
1,533	1,495	[illegible]	2,106	1,923	1,241	2,047	1,40[illegible]	1,905	2,202	1,836	2,18[illegible]	1,770	2,043	1,93[illegible]	1,247	1,219	1,241	1,372	1,20[illegible]	1,534	1,310	1,600	1841	70 and under 80
1,484	1,542	[illegible]	2,158	1,909	1,062	2,060	[illegible]	2,197	2,230	2,267	2,41[illegible]	[illegible]	2,403	2,1[illegible]	1,354	892	1,533	1,410	1,427	1,701	1,435	1,731	1851	
574	547	[illegible]	770	683	376	661	[illegible]	806	772	701	860	596	807	722	445	482	442	525	421	625	[illegible]	542	1841	80 and under 90
517	330	461	703	669	270	564	60[illegible]	815	724	770	940	699	908	737	421	353	454	473	439	624	464	562	1851	
104	68	[illegible]	84	67	51	32	70	97	78	[illegible]	80	77	85	[illegible]	72	52	50	92	57	81	78	78	1841	90 and under 100
100	58	65	82	68	27	24	[illegible]	98	80	114	113	85	91	85	57	50	50	66	56	83	60	73	1851	
16	13	9	3	9	.	.	7	9	3	12	7	13	2	9	7	.	13	11	3	12	9	10	1841	100 and upwards
9	4	7	6	7	2	.	15	20	5	16	9	16	18	11	15	4	12	14	7	10	[illegible]	10	1851	

Printed image digitised by the University of Southampton Library Digitisation Unit

TABLE 2.—PROPORTION per cent. of the POPULATION 15 and under, and above 15 Years of Age.

Provinces, Counties, and Towns.	Rural.				Civic.				Rural and Civic.				Total.	
	Males.		Females.		Males.		Females.		Males.		Females		Males & Females	
	15 and under.	Above 15.	15 and under.	Above 15.	15 and under.	Above 15.	15 and under.	Above 15	15 and under	Above 15	15 and under	Above 15.	15 and under.	Above 15.
Leinster:														
Carlow,	38·1	61·9	35·4	64·6	35·7	64·3	32·6	67·4	37·6	62·4	34·7	65·3	36·1	63·9
Drogheda Town,	.	.	.	.	37·8	62·2	32·6	67·4	37·8	62·2	32·6	67·4	35·1	64·9
Dublin City,	.	.	.	.	34·8	65·2	29·3	70·7	34·8	65·2	29·3	70·7	31·8	68·2
Dublin,	39·1	60·9	35·4	64·6	38·9	61·1	29·2	70·8	39·	61·	32·8	67·2	35·7	64·3
Kildare,	36·9	63·1	36·4	63·6	40·8	59·2	34·5	65·5	37·2	62·8	36·2	63·8	36·7	63·3
Kilkenny City,	.	.	.	.	40·7	59·3	31·9	68·1	40·7	59·3	31·9	68·1	35·8	64·2
Kilkenny,	39·6	60·4	35·8	64·2	47·5	52·5	37·7	62·3	39·8	60·2	35·9	64·1	37·8	62·2
King's,	39·	61	37·5	62·5	41·7	58·3	33·8	66·2	39·3	60·7	37·1	62·9	38·1	61·9
Longford,	40·6	59·4	39·9	60·1	43·6	56·4	30·	70·	40·8	59·2	39·2	60·8	40·	60·
Louth,	41·2	58·8	37·9	62·1	37·3	62·7	34·	66·	40·7	59·3	37·4	62·6	39·	61·
Meath,	39·3	60·7	37·5	62·5	35·3	64·7	32·	68·	39·1	60·9	37·2	62·8	38·1	61·9
Queen's,	38·1	61·9	35·5	64·5	42·2	57·8	32·1	67·9	38·5	61·5	35·2	64·8	36·8	63·2
Westmeath,	38·3	61·7	36·9	63·1	44·	56·	38·8	61·2	38·8	61·2	37·1	62·9	38·	62·
Wexford,	37·9	62·1	34·5	65·5	39·6	60·4	33·1	66·9	38·1	61·9	34·2	65·8	36·1	63·9
Wicklow,	39·2	60·8	38·1	61·9	37·8	62·2	35·2	64·8	39·1	60·9	37·9	62·1	38·5	61·5
Total,	38·9	61·1	36·61	63·39	37·	63·	30·7	69·3	38·4	61·6	34·8	65·2	36·5	63·5
Munster:														
Clare,	42·4	57·6	38·7	61·3	43·	57·	31·	69·	42·5	57·5	38·1	61·9	40·2	59·8
Cork City,	.	.	.	.	37·	63·	30·8	69·2	37·	63·	30·8	69·2	33·6	66·4
Cork,	39·5	60·5	38·	62·	37·6	62·4	38·	67·	39·2	60·8	37·2	62·8	38·2	61·8
Kerry,	41·6	58·4	39·5	60·5	45·9	54·1	38·9	61·1	42·1	57·9	39·4	60·6	40·7	59·3
Limerick City,	.	.	.	.	39·1	60·9	31·3	68·7	39·1	60·9	31·3	68·7	34·8	65·2
Limerick,	41·3	58·7	38·5	61·5	39·6	60·4	33·8	66·2	41·3	58·7	38·3	61·7	39·8	60·2
Tipperary,	41·1	58·9	37·8	62·2	39·6	60·4	34·	66·	40·8	59·2	36·9	63·1	38·8	61·2
Waterford City,	.	.	.	.	40·4	59·6	31·5	68·5	40·4	59·6	31·5	68·5	35·4	64·6
Waterford,	38·	62·	35·	65·	40·7	59·3	33·9	66·1	38·4	61·6	34·8	65·2	36·5	63·5
Total,	40·6	59·4	38·1	61·9	39·3	60·7	32·8	67·2	40·3	59·7	36·9	63·1	38·6	61·4
Ulster:														
Antrim,	40·3	59·7	36·6	63·4	41·2	58·8	35·2	64·8	40·4	59·6	36·5	63·5	38·4	61·6
Belfast Town,	.	.	.	.	39·3	60·7	34·4	65·6	39·3	60·7	34·4	65·6	36·7	63·3
Carrickfergus,	43·8	56·2	38·8	61·2	47·	53·	33·5	66·5	45·1	54·9	36·5	63·5	40·3	59·7
Armagh,	40·1	59·9	37·2	62·8	37·7	62·3	33·3	66·7	39·9	60·1	36·8	63·2	38·3	61·7
Cavan,	41·7	58·3	40·6	59·4	38·5	61·5	33·2	66·8	41·5	58·5	40·3	59·7	40·9	59·1
Donegal,	41·7	58·3	39·	61·	39·5	60·5	35·	65·	41·7	58·3	38·9	61·1	40·2	59·8
Down,	39·8	60·2	35·6	64·4	42·1	57·9	33·	67·	40·1	59·9	35·3	64·7	37·6	62·4
Fermanagh,	40·4	59·6	37·8	62·2	36·6	63·4	31·6	68·4	40·3	59·7	37·4	62·6	38·8	61·2
Londonderry,	39·7	60·3	36·5	63·5	37·6	62·4	34·1	65·9	39·4	60·6	36·1	63·9	37·7	62·3
Monaghan,	39·1	60·9	36·7	63·3	42·1	57·9	37·1	62·9	39·4	60·6	36·8	63·2	38·	62·
Tyrone,	39·5	60·5	37·4	62·6	37·2	62·8	32·2	67·8	39·3	60·7	37·1	62·9	38·2	61·8
Total,	40·3	59·7	37·4	62·6	39·6	60·4	34·	66·	40·2	59·8	37·	63·	38·5	61·5
Connaught:														
Galway Town,	.	.	.	.	36·5	63·5	32·5	67·5	36·5	63·5	32·5	67·5	34·2	65·8
Galway,	40·9	59·1	38·24	61·76	47·3	52·7	39·	61·	41·3	58·7	38·3	61·7	39·8	60·2
Leitrim,	43·	57·	42·69	57·31	.	.	.	.	43·	57·	42·7	57·3	42·9	57·1
Mayo,	43·5	56·5	39·91	60·09	40·4	59·6	38·1	61·9	43·4	56·6	40·9	59·1	41·5	58·5
Roscommon,	42·5	57·5	41·23	58·77	44·5	55·5	36·3	63·7	42·6	57·4	40·9	59·1	41·8	58·2
Sligo,	42·5	57·5	40·19	59·81	40·	60·	33·9	66·1	42·3	57·7	39·6	60·4	40·9	59·1
Total,	42·4	57·6	40·	60·	41·5	58·5	35·9	64·1	42·3	57·7	39·6	60·4	41·	59·
Summary of Ireland,	40·4	59·6	37·9	62·1	38·6	61·4	32·4	67·6	40·1	59·9	36·8	63·2	38·4	61·6

Printed image digitised by the University of Southampton Library Digitisation Unit

TABLE 3.—Showing the Ages at which the population will divide into equal numbers, or nearly so.

Provinces, Counties, and Towns	Rural.		Civic.		Rural and Civic.	
	Males.	Females.	Males.	Females.	Males.	Females.
Leinster:						
Carlow,	21	22	20	22	20	22
Drogheda Town,	.	.	20	22	.	.
Dublin City,	.	.	22	25	.	.
Dublin,	20	22	21	24	20	23
Kildare,	21	21	19	22	20	21
Kilkenny City,	.	.	19	24	.	.
Kilkenny,	20	22	16	20	19	21
King's,	20	20	18	23	19	20
Longford,	19	19	18	22	19	19
Louth,	19	20	20	22	19	20
Meath,	20	20	21	22	20	20
Queen's,	20	22	19	23	20	21
Westmeath,	20	20	18	20	19	20
Wexford,	21	23	20	23	21	23
Wicklow,	20	20	21	22	20	20
Total,	20	21	21	24	20	22
Munster:						
Clare,	18	20	18	23	18	20
Cork City,	.	.	21	24	.	.
Cork,	20	20	20	23	20	20
Kerry,	18	20	17	20	18	20
Limerick City,		.	20	23	.	.
Limerick,	18	20	20	24	18	20
Tipperary,	19	20	19	22	19	20
Waterford City,	.	.	20	25	.	.
Waterford,	20	22	19	23	20	22
Total,	19	20	20	23	20	20
Ulster:						
Antrim,	20	21	19	21	20	21
Belfast Town,	.	.	20	22	.	.
Carrickfergus,	19	20	17	22	18	21
Armagh,	20	20	20	23	20	21
Cavan,	18	19	20	22	18	19
Donegal,	18	20	20	21	19	20
Down,	20	22	19	22	20	22
Fermanagh,	19	20	20	22	19	20
Londonderry,	20	21	20	22	20	21
Monaghan,	20	20	18	20	20	20
Tyrone,	20	20	20	22	20	20
Total,	19	20	20	22	19	20
Connaught:						
Galway Town,	.	.	21	22	.	.
Galway,	18	20	16	19	18	20
Leitrim,	18	18	.	.	18	18
Mayo,	18	19	19	20	18	19
Roscommon,	18	19	17	20	18	19
Sligo,	18	19	20	22	18	20
Total,	18	19	18	20	18	19
Summary of Ireland,	19	20	20	23	19	20

Printed image digitised by the University of Southampton Library Digitisation Unit

TABLE 4.—Showing the proportion per cent. of the MALE Population who could neither Read nor Write in Province, County, and

Provinces, Counties, and Towns.	Males. 5 to 10.				11 to 15.				16 to 25.				26 to 35				36 to 45.				46 to 55.			
	1841.	1851.	Increase.	Decrease.	1841.	1851.	Increase.	Decrease.	1841.	1851.	Increase	Decrease.	1841.	1851.	Increase	Decrease	1841.	1851	Increase	Decrease	1841.	1851.	Increase	Decrease.
LEINSTER:																								
Carlow,	70	66	.	4	29	34	5	.	21	24	3	.	24	23	.	1	27	26	.	1	32	29	.	3
Drogheda,	70	67	.	3	37	38	1	.	26	30	4	.	27	31	4	.	32	30	.	2	36	34	.	2
Dublin City,	58	55	.	3	19	19	.	.	12	15	3	.	12	14	2	.	15	15	.	.	18	17	.	1
Dublin,	65	56	.	9	30	24	.	6	23	21	.	2	24	20	.	4	27	25	.	2	29	26	.	3
Kildare,	74	68	.	6	38	36	.	2	25	27	2	.	26	24	.	2	29	28	.	1	34	30	.	4
Kilkenny City,	66	55	.	11	25	24	.	1	18	22	4	.	21	26	5	.	27	27	.	.	31	28	.	3
Kilkenny,	79	73	.	6	37	36	.	1	28	26	.	2	34	29	.	5	37	34	.	3	45	38	.	7
King's,	80	73	.	7	44	43	.	1	30	31	1	.	30	26	.	4	32	31	.	1	36	32	.	4
Longford,	78	74	.	4	41	44	3	.	30	32	2	.	31	25	.	6	32	31	.	1	38	34	.	4
Louth,	80	72	.	8	47	40	.	7	39	35	.	4	40	34	.	6	43	42	.	1	52	44	.	8
Meath,	79	70	.	9	44	39	.	5	33	33	.	.	36	29	.	7	39	37	.	2	44	39	.	5
Queen's,	78	70	.	8	38	38	.	.	24	27	3	.	27	23	.	4	28	30	2	.	33	29	.	4
Westmeath,	78	72	.	6	44	44	.	.	33	35	2	.	34	31	.	3	35	35	.	.	39	35	.	4
Wexford,	78	72	.	6	35	36	1	.	23	27	4	.	26	24	.	2	28	29	1	.	32	30	.	2
Wicklow,	76	69	.	7	40	37	.	3	25	29	4	.	26	26	.	.	28	28	.	.	32	30	.	2
Total,	75	68	.	7	37	35	.	2	26	27	1	.	27	24	.	3	30	28	.	2	35	31	.	4
MUNSTER:																								
Clare,	82	79	.	3	50	53	3	.	42	43	1	.	48	41	.	7	50	49	.	1	49	47	.	2
Cork City,	56	53	.	3	18	23	5	.	13	20	7	.	20	24	4	.	24	27	3	.	30	29	.	1
Cork,	79	73	.	6	50	48	.	2	48	46	.	2	55	48	.	7	57	54	.	3	60	53	.	7
Kerry,	84	77	.	7	55	51	.	4	49	49	.	.	55	47	.	8	56	53	.	3	57	52	.	5
Limerick City,	69	54	.	15	27	26	.	1	20	23	3	.	23	23	.	.	26	28	2	.	28	26	.	2
Limerick,	78	76	.	2	39	42	3	.	31	31	.	.	39	31	.	8	39	39	.	.	44	40	.	4
Tipperary,	77	72	.	5	37	38	1	.	29	29	.	.	35	29	.	6	37	36	.	1	42	37	.	5
Waterford City,	60	59	.	1	22	22	.	.	18	24	6	.	19	25	6	.	22	30	8	.	29	26	.	3
Waterford,	81	78	.	3	54	56	2	.	55	53	.	2	61	56	.	5	62	61	.	1	65	60	.	5
Total,	79	73	.	6	46	45	.	1	41	40	.	1	47	40	.	7	48	46	.	2	52	46	.	6
ULSTER:																								
Antrim,	52	45	.	7	18	17	.	1	12	12	.	.	12	11	.	1	13	12	.	1	14	12	.	2
Belfast Town,	47	45	.	2	15	16	1	.	9	11	2	.	10	10	.	.	12	12	.	.	15	13	.	2
Carrickfergus B.,	37	30	.	7	9	8	.	1	6	7	1	.	6	4	.	2	6	7	1	.	7	4	.	3
Armagh,	72	66	.	6	36	35	.	1	25	26	1	.	28	24	.	4	28	28	.	.	31	29	.	2
Cavan,	78	70	.	8	39	37	.	2	27	28	1	.	32	26	.	6	31	31	.	.	39	33	.	6
Donegal,	79	73	.	6	53	47	.	6	44	43	.	1	49	45	.	4	50	49	.	1	54	51	.	3
Down,	56	50	.	6	21	20	.	1	14	15	1	.	14	14	.	.	16	14	.	2	17	16	.	1
Fermanagh,	77	67	.	10	38	34	.	4	24	24	.	.	26	21	.	5	27	25	.	2	31	27	.	4
Londonderry,	54	53	.	1	20	26	6	.	14	20	6	.	17	16	.	1*	19	20	1	.	23	22	.	1
Monaghan,	80	67	.	13	43	34	.	9	29	26	.	3	30	24	.	6	31	28	.	3	38	30	.	8
Tyrone,	74	64	.	10	36	33	.	3	25	25	.	.	27	22	.	5	27	28	1	.	32	28	.	4
Total,	68	60	.	8	33	30	.	3	23	23	.	.	25	21	.	4	26	25	.	1	30	26	.	4
CONNAUGHT:																								
Galway Town,	73	61	.	12	36	41	5	.	37	45	8	.	43	43	.	.	46	49	3	.	45	53	8	.
Galway,	88	82	.	6	66	61	.	5	63	58	.	5	68	58	.	10	68	65	.	3	70	65	.	5
Leitrim,	81	75	.	6	42	43	1	.	33	33	.	.	36	32	.	4	36	37	1	.	42	38	.	4
Mayo,	88	83	.	5	69	64	.	5	64	59	.	5	68	59	.	9	68	66	.	2	69	65	.	4
Roscommon,	83	77	.	6	52	52	.	.	43	40	.	3	49	38	.	11	50	47	.	3	54	51	.	3
Sligo,	83	77	.	6	55	54	.	1	50	49	.	1	54	48	.	6	55	56	1	.	61	56	.	5
Total,	85	80	.	5	60	57	.	3	54	51	.	3	59	50	.	9	60	57	.	3	63	58	.	5
SUMMARY OF IRELAND,	76	69	.	7	42	40	.	2	35	33	.	2	38	32	.	6	39	36	.	3	43	37	.	6

Printed image digitised by the University of Southampton Library Digitisation Unit

1841 and in 1851, classified by Ages, and exhibiting the Increase or Decrease per cent. at each age, for every principal Town in Ireland.

Males.																								Provinces, Counties, and Towns
56 to 65.				66 to 75.				76 to 85.				86 to 95				Above 95.				Total.				
1841.	1851.	Increase.	Decrease.	1841.	1851.	Increase.	Decrease.	1841.	1851	Increase	Decrease	1841.	1851.	Increase.	Decrease	1841.	1851.	Increase.	Decrease	1841.	1851	Increase.	Decrease.	
																								Leinster:
37	32	.	5	36	32	.	4	47	32	.	15	45	39	.	6	33	36	3	.	34	34	.	.	Carlow.
38	38	.	.	43	42	.	1	50	36	.	14	50	45	.	5	.	.	.	.	38	38	.	.	Drogheda.
18	17	.	1	18	19	1	.	19	20	1	.	21	15	.	6	42	39	.	3	21	22	1	.	Dublin City.
31	28	.	3	33	26	.	7	34	31	.	3	38	33	.	5	35	80	45	.	33	29	.	4	Dublin.
37	32	.	5	36	34	.	2	41	30	.	11	49	33	.	16	50	67	17	.	38	36	.	2	Kildare.
31	31	.	.	38	37	.	1	36	54	18	.	29	25	.	4	50	25	.	25	31	31	.	.	Kilkenny City.
49	44	.	5	54	44	.	10	59	49	.	10	63	50	.	13	65	83	18	.	44	40	.	4	Kilkenny.
39	34	.	5	41	33	.	8	46	40	.	6	49	48	.	1	68	66	.	2	43	40	.	3	King's.
42	39	.	3	44	37	.	7	47	45	.	2	51	43	.	8	45	17	.	28	43	42	.	1	Longford.
55	52	.	3	61	51	.	10	64	59	.	5	74	49	.	25	75	60	.	15	51	46	.	5	Louth.
49	44	.	5	50	43	.	7	52	48	.	4	55	47	.	8	74	69	.	5	47	42	.	5	Meath.
33	33	.	.	38	30	.	8	42	29	.	13	43	41	.	2	43	36	.	7	38	37	.	1	Queen's.
43	40	.	3	45	40	.	5	48	41	.	7	45	54	9	.	61	67	6	.	45	43	.	2	Westmeath.
34	32	.	2	39	32	.	7	44	37	.	7	43	41	.	2	57	50	.	7	37	37	.	4	Wexford.
32	32	.	.	34	32	.	2	41	33	.	8	43	37	.	6	50	72	22	.	38	37	.	1	Wicklow.
38	35	.	3	41	34	.	7	45	38	.	7	47	40	.	7	55	56	1	.	39	36	.	3	Total.
																								Munster:
56	50	.	6	54	47	.	7	62	62	.	.	64	54	.	10	70	65	.	5	54	53	.	1	Clare.
31	31	.	.	28	24	.	4	33	37	4	.	43	26	.	17	60	.	.	.	27	28	1	.	Cork City.
64	58	.	6	61	54	.	7	66	56	.	10	63	62	.	1	77	68	.	9	58	54	.	4	Cork.
63	58	.	5	61	57	.	4	67	61	.	6	68	66	.	2	78	76	.	2	60	56	.	4	Kerry.
33	28	.	5	34	32	.	2	27	38	11	.	25	22	.	3	60	67	7	.	32	30	.	2	Limerick City.
50	45	.	5	52	44	.	8	56	54	.	2	47	54	7	.	72	71	.	1	46	44	.	2	Limerick.
47	40	.	7	46	41	.	5	51	40	.	11	50	47	.	3	57	68	11	.	43	41	.	2	Tipperary.
32	32	.	.	28	29	1	.	28	36	8	.	25	57	32	.	.	.	.	.	27	32	5	.	Waterford City.
66	65	.	1	66	63	.	3	66	67	1	.	79	62	.	17	89	90	1	.	63	61	.	2	Waterford.
57	51	.	6	55	49	.	6	61	54	.	7	60	56	.	4	74	73	.	1	52	49	.	3	Total.
																								Ulster:
15	14	.	1	16	14	.	2	17	15	.	2	19	14	.	5	27	17	.	10	21	18	.	3	Antrim.
17	15	.	2	16	15	.	1	13	19	6	.	22	29	7	.	20	.	.	.	18	18	.	.	Belfast Town.
5	8	3	.	5	7	2	.	11	15	4	.	.	20	.	.	.	.	.	.	13	11	.	2	Carrickfergus B.
34	31	.	3	33	32	.	1	37	36	.	1	42	32	.	10	45	44	.	1	38	35	.	3	Armagh.
46	39	.	7	47	40	.	7	51	46	.	5	48	44	.	4	63	42	.	21	43	39	.	4	Cavan.
58	56	.	2	56	55	.	1	56	57	1	.	55	60	5	.	61	55	.	6	56	52	.	4	Donegal.
19	17	.	2	18	17	.	1	20	20	.	.	24	22	.	2	50	27	.	23	24	22	.	2	Down.
39	30	.	9	40	32	.	8	41	34	.	7	37	47	10	.	55	43	.	12	39	34	.	5	Fermanagh.
25	25	.	.	24	24	.	.	25	26	1	.	25	26	1	.	60	47	.	13	25	27	2	.	Londonderry.
44	37	.	7	44	37	.	7	46	43	.	3	52	46	.	6	50	62	12	.	44	36	.	8	Monaghan.
37	33	.	4	37	32	.	5	39	37	.	2	39	40	1	.	57	53	.	4	39	34	.	5	Tyrone.
34	30	.	4	33	30	.	3	35	33	.	2	37	35	.	2	51	45	.	6	35	31	.	4	Total.
																								Connaught:
51	57	6	.	46	51	5	.	46	77	31	.	71	25	.	46	100	.	.	.	47	48	1	.	Galway Town.
75	68	.	7	72	66	.	6	78	72	.	6	77	64	.	13	80	81	1	.	71	65	.	6	Galway.
51	44	.	7	55	45	.	10	58	54	.	4	51	43	.	8	55	76	21	.	47	45	.	2	Leitrim.
75	69	.	6	75	70	.	5	78	76	.	2	76	72	.	4	82	76	.	6	72	67	.	5	Mayo.
60	55	.	5	62	56	.	6	65	61	.	4	64	60	.	4	73	64	.	9	56	52	.	4	Roscommon.
69	63	.	6	68	63	.	5	74	68	.	6	66	71	5	.	76	85	9	.	61	58	.	3	Sligo.
69	63	.	6	68	62	.	6	73	68	.	5	70	64	.	6	77	77	.	.	64	60	.	4	Total.
48	42	.	6	46	39	.	7	49	43	.	6	50	43	.	7	63	59	.	4	46	42	.	4	Summary of Ireland.

Printed image digitised by the University of Southampton Library Digitisation Unit

TABLE 5.—Showing the proportion per cent. of the FEMALE Population who could neither Read nor Write Province, County, and

Provinces, Counties, and Towns	Females. 5 to 10. 1841.	1851.	Increase	Decrease.	11 to 15. 1841.	1851	Increase.	Decrease.	16 to 25 1841.	1851.	Increase	Decrease.	26 to 35 1841.	1851	Increase	Decrease	36 to 45. 1841.	1851	Increase.	Decrease.	46 to 55. 1841	1851.	Increase.	Decrease
LEINSTER:																								
Carlow,	71	64	.	7	30	33	3	.	24	24	.	.	33	28	.	5	40	36	.	4	50	44	.	6
Drogheda Town,	70	65	.	5	44	38	.	6	37	36	.	1	46	46	.	.	58	53	.	5	60	60	.	.
Dublin City,	60	56	.	4	24	21	.	3	18	18	.	.	24	22	.	2	30	27	.	3	33	30	.	3
Dublin,	65	53	.	12	32	21	.	11	23	19	.	4	29	23	.	6	35	29	.	6	40	34	.	6
Kildare,	75	69	.	6	39	36	.	3	29	27	.	2	37	30	.	7	44	38	.	6	52	44	.	8
Kilkenny City,	72	63	.	9	39	31	.	8	35	29	.	6	45	40	.	5	50	48	.	2	58	52	.	6
Kilkenny,	82	74	.	8	44	38	.	6	39	31	.	8	53	42	.	11	63	54	.	9	72	64	.	8
King's,	81	73	.	8	47	41	.	6	36	32	.	4	43	36	.	7	51	46	.	5	57	50	.	7
Longford,	80	72	.	8	49	40	.	9	42	37	.	5	54	41	.	13	64	54	.	10	69	62	.	7
Louth,	84	73	.	11	59	43	.	16	57	43	.	14	69	54	.	15	74	67	.	7	79	73	.	6
Meath,	81	70	.	11	53	41	.	12	47	38	.	9	59	45	.	14	65	58	.	7	68	63	.	5
Queen's,	79	69	.	10	40	35	.	5	26	26	.	.	35	29	.	6	42	39	.	3	49	43	.	6
Westmeath,	81	73	.	8	51	44	.	7	43	39	.	4	53	43	.	10	59	55	.	4	65	59	.	6
Wexford,	79	73	.	6	37	36	.	1	26	25	.	1	33	29	.	4	41	36	.	5	51	43	.	8
Wicklow,	78	69	.	9	40	34	.	6	27	25	.	2	31	29	.	2	39	34	.	5	46	41	.	5
Total,	77	68	.	9	42	35	.	7	33	28	.	5	41	32	.	9	48	41	.	7	55	48	.	7
MUNSTER:																								
Clare,	86	80	.	6	61	57	.	4	58	55	.	3	71	61	.	10	75	72	.	3	79	74	.	5
Cork City,	61	54	.	7	29	31	2	.	30	32	2	.	39	39	.	.	46	44	.	2	51	50	.	1
Cork,	84	74	.	10	62	52	.	10	62	55	.	7	72	63	.	9	77	72	.	5	81	75	.	6
Kerry,	90	80	.	10	72	58	.	14	72	66	.	6	81	71	.	10	82	78	.	4	84	80	.	4
Limerick City,	72	58	.	14	40	35	.	5	37	35	.	2	48	38	.	10	51	49	.	2	58	51	.	7
Limerick,	83	78	.	5	50	47	.	3	49	41	.	8	63	51	.	12	68	63	.	5	73	68	.	5
Tipperary,	81	73	.	8	45	41	.	4	41	36	.	5	54	45	.	9	62	57	.	5	69	62	.	7
Waterford City,	66	62	.	4	34	38	4	.	31	34	3	.	38	40	2	.	44	49	5	.	51	51	.	.
Waterford,	87	80	.	7	67	60	.	7	69	47	.	22	77	71	.	6	81	79	.	2	84	81	.	3
Total,	84	75	.	9	58	50	.	8	56	50	.	6	67	57	.	10	71	67	.	4	76	70	.	6
ULSTER.																								
Antrim,	54	46	.	8	20	17	.	3	16	13	.	3	19	15	.	4	22	18	.	4	23	21	.	2
Belfast Town,	53	48	.	5	21	21	.	.	15	15	.	.	17	16	.	1	20	20	.	.	24	22	.	2
Carrickfergus B.	34	30	.	4	13	9	.	4	8	7	.	1	8	5	.	3	8	7	.	1	11	8	.	3
Armagh,	75	68	.	7	42	39	.	3	33	31	.	2	41	34	.	7	44	41	.	3	49	45	.	4
Cavan,	81	71	.	10	47	40	.	7	41	33	.	8	56	41	.	15	63	55	.	8	71	63	.	8
Donegal,	81	76	.	5	58	52	.	6	57	52	.	5	65	59	.	6	69	65	.	4	70	68	.	2
Down,	59	51	.	8	26	23	.	3	20	17	.	3	24	19	.	5	27	24	.	3	30	27	.	3
Fermanagh,	79	69	.	10	44	37	.	7	34	26	.	8	42	32	.	10	50	43	.	7	58	47	.	11
Londonderry,	55	54	.	1	23	25	2	.	20	20	.	.	27	24	.	3	32	31	.	1	37	35	.	2
Monaghan,	83	70	.	13	51	39	.	12	43	32	.	11	53	39	.	14	58	50	.	8	64	54	.	10
Tyrone,	77	66	.	11	42	34	.	8	34	27	.	7	44	33	.	11	49	43	.	6	54	47	.	7
Total,	71	62	.	9	38	33	.	5	32	26	.	6	39	30	.	9	44	38	.	6	48	42	.	6
CONNAUGHT:																								
Galway Town,	74	66	.	8	45	50	5	.	49	58	9	.	61	62	1	.	66	74	8	.	70	69	.	1
Galway,	91	85	.	6	77	68	.	9	77	70	.	7	84	76	.	8	86	82	.	4	87	84	.	3
Leitrim,	86	77	.	9	55	46	.	9	52	43	.	9	64	54	.	10	70	63	.	7	76	71	.	5
Mayo,	92	85	.	7	80	72	.	8	80	74	.	6	86	79	.	7	89	85	.	4	90	86	.	4
Roscommon,	87	79	.	8	63	54	.	9	61	52	.	9	73	61	.	12	77	72	.	5	81	76	.	5
Sligo,	87	79	.	8	67	57	.	10	65	56	.	9	75	66	.	9	80	75	.	5	85	79	.	6
Total,	89	82	.	7	71	63	.	8	70	63	.	7	79	70	.	9	82	78	.	4	85	81	.	4
SUMMARY OF IRELAND,	79	70	.	9	50	44	.	6	45	39	.	6	55	44	.	11	59	53	.	6	64	57	.	7

Printed image digitised by the University of Southampton Library Digitisation Unit

in 1841 and in 1851, classified by ages, and exhibiting the Increase or Decrease per cent. at each age, for every principal Town in Ireland.

Females.																								Provinces, Counties, and Towns.
56 to 65.				66 to 75				76 to 85.				86 to 95				Above 95.				Total.				
1841.	1851.	Increase	Decrease	1841	1851.	Increase	Decrease.	1841	1851.	Increase	Decrease	1841.	1851.	Increase	Decrease	1841	1851	Increase.	Decrease.	1841	1851.	Increase	Decrease.	
																								Leinster.
60	53	.	7	66	55	.	11	66	60	.	6	50	63	13	.	80	71	.	9	41	38	.	3	Carlow.
69	64	.	5	56	56	.	.	82	68	.	14	67	70	3	.	75	.	.	75	52	49	.	3	Drogheda Town.
37	32	.	5	35	32	.	3	43	37	.	6	45	42	.	3	54	42	.	12	30	28	.	2	Dublin City.
46	38	.	8	44	38	.	6	48	41	.	7	49	48	.	1	54	74	20	.	36	29	.	7	Dublin.
57	51	.	6	61	53	.	8	65	60	.	5	66	59	.	7	76	74	.	2	46	41	.	5	Kildare.
61	56	.	5	56	55	.	1	70	54	.	16	70	60	.	10	50	44	.	6	49	43	.	6	Kilkenny City.
79	72	.	7	82	76	.	6	84	82	.	2	82	79	.	3	75	78	3	.	59	51	.	8	Kilkenny.
62	55	.	7	61	56	.	5	69	61	.	8	67	63	.	4	88	61	.	27	53	46	.	7	King's.
75	72	.	3	74	70	.	4	80	78	.	2	73	70	.	3	85	89	4	.	60	52	.	8	Longford.
84	81	.	3	82	79	.	3	81	81	.	.	77	87	10	.	90	94	4	.	70	60	.	10	Louth.
76	69	.	7	77	73	.	4	80	73	.	7	81	84	3	.	81	81	.	.	62	53	.	9	Meath.
55	51	.	4	57	53	.	4	64	58	.	6	65	56	.	9	66	71	5	.	45	40	.	5	Queen's.
72	65	.	7	72	67	.	5	74	73	.	1	67	62	.	5	81	69	.	12	59	53	.	6	Westmeath.
59	51	.	8	64	56	.	8	72	63	.	9	70	54	.	16	88	55	.	33	45	41	.	4	Wexford.
54	48	.	6	55	49	.	6	60	55	.	5	66	56	.	10	85	47	.	38	44	39	.	5	Wicklow.
62	55	.	7	62	56	.	6	67	61	.	6	66	62	.	4	76	65	.	11	49	42	.	7	Total.
																								Munster:
84	82	.	2	84	81	.	3	86	84	.	2	80	82	2	.	92	84	.	8	72	66	.	6	Clare.
55	54	.	1	50	49	.	1	55	56	1	.	59	68	9	.	80	75	.	5	42	41	.	1	Cork City.
85	82	.	3	84	79	.	5	85	82	.	3	83	84	1	.	92	84	.	8	73	65	.	8	Cork.
88	85	.	3	88	83	.	5	90	87	.	3	85	88	3	.	98	83	.	15	81	72	.	9	Kerry.
62	59	.	3	57	57	.	.	64	70	6	.	58	68	10	.	40	67	27	.	50	44	.	6	Limerick City.
81	75	.	6	79	77	.	2	83	83	.	.	82	83	1	.	91	88	.	3	65	58	.	7	Limerick.
76	70	.	6	77	72	.	5	81	77	.	4	76	76	.	.	85	76	.	9	58	52	.	6	Tipperary.
55	55	.	.	53	50	.	3	62	63	1	.	50	76	26	.	67	50	.	17	43	45	2	.	Waterford City.
89	86	.	3	88	85	.	3	90	90	.	.	90	88	.	2	96	94	.	2	78	73	.	5	Waterford.
82	78	.	4	80	76	.	4	84	81	.	3	80	82	2	.	91	84	.	7	68	62	.	6	Total.
																								Ulster:
27	24	.	3	26	25	.	1	31	27	.	4	34	32	.	2	62	30	.	32	26	22	.	4	Antrim.
27	26	.	1	22	23	1	.	27	24	.	3	26	37	11	.	50	80	30	.	24	23	.	1	Belfast Town.
12	9	.	3	13	9	.	4	17	13	.	4	14	12	.	2	.	.	.	.	14	11	.	3	Carrickfergus B.
53	51	.	2	53	47	.	6	53	53	.	.	49	53	4	.	60	72	12	.	48	43	.	5	Armagh.
76	71	.	5	76	71	.	5	76	74	.	2	68	76	8	.	82	72	.	10	60	51	.	9	Cavan.
74	73	.	1	71	70	.	1	71	72	1	.	73	69	.	4	87	75	.	12	67	62	.	5	Donegal.
33	31	.	2	31	31	.	.	35	34	.	1	33	32	.	1	54	52	.	2	31	27	.	4	Down.
65	58	.	7	63	59	.	4	69	64	.	5	63	64	1	.	71	75	4	.	52	43	.	9	Fermanagh.
40	41	1	.	40	39	.	1	41	46	5	.	41	46	5	.	62	50	.	12	33	32	.	1	Londonderry.
70	65	.	5	67	63	.	4	68	65	.	3	71	59	.	12	74	70	.	4	59	48	.	11	Monaghan.
60	54	.	6	58	54	.	4	60	61	1	.	59	55	.	4	72	84	12	.	51	42	.	9	Tyrone.
53	49	.	4	49	46	.	3	52	51	.	1	51	50	.	1	69	67	.	2	45	39	.	6	Total.
																								Connaught:
75	72	.	3	63	66	3	.	76	73	.	3	80	54	.	26	75	75	.	.	60	63	3	.	Galway Town.
91	88	.	3	89	87	.	2	89	88	.	1	91	81	.	10	96	86	.	10	84	77	.	7	Galway.
82	78	.	4	81	79	.	2	85	81	.	4	80	77	.	3	76	92	16	.	67	59	.	8	Leitrim.
92	90	.	2	93	89	.	4	92	91	.	1	91	91	.	.	96	92	.	4	86	80	.	6	Mayo.
86	81	.	5	86	82	.	4	85	85	.	.	83	81	.	2	90	72	.	18	73	66	.	7	Roscommon.
88	86	.	2	87	84	.	3	87	85	.	2	82	78	.	4	76	88	12	.	76	68	.	8	Sligo.
89	86	.	3	88	85	.	3	88	86	.	2	87	82	.	5	91	87	.	4	79	73	.	6	Total.
69	61	.	8	66	61	.	5	68	65	.	3	67	64	.	3	81	73	.	8	59	51	.	8	Summary of Ireland.

rinted image digitised by the University of Southampton Library Digitisation Unit

TABLE 6.—Showing the *proportion per cent.* at each age of the total number who could neither Read nor Write, in 1841, and 1851.

Provinces, Counties, and Towns.		Proportion per cent. at each Age of the Total Number who can neither Read nor Write.																														
		5 to 10.			11 to 15			16 to 25			26 to 35.			36 to 45			46 to 55.			56 to 65.			66 to 75.			76 to 85		
		M.	F.	M and F.	M	F	M and F	M	F.	M and F	M.	F.	M and F	M	F	M and F	M	F	M and F	M	F	M & F.	M	F.	M & F	M.	F	M and F
LEINSTER.																																
Carlow,	1841,	35	28	31	11	9	10	15	14	14	12	13	12	10	11	11	8	11	9	6	8	7	2	4	3	1	1	1
	1851,	32	26	29	15	11	12	16	15	16	11	12	11	10	11	11	8	11	9	5	9	7	2	4	3	·7	1	1
Drogheda Town,	1841,	31	20	24	12	10	11	15	18	17	13	17	15	11	14	13	8	10	9	6	8	7	3	2	3	·7	1	1
	1851,	27	16	21	14	10	12	19	19	18	12	15	14	11	16	14	9	11	10	5	8	7	2	2	2	4	1	1
Dublin City,	1841,	40	23	29	11	8	9	13	16	15	11	17	15	11	15	13	7	10	9	4	7	6	2	2	2	5	1	1
	1851,	37	25	30	10	8	8	16	16	16	12	16	15	11	14	13	7	11	9	4	6	5	2	3	2	·4	·9	1
Dublin,	1841,	33	26	29	12	10	11	16	16	16	12	15	14	11	13	12	8	9	8	5	6	6	2	3	2	·6	1	1
	1851,	33	26	29	11	9	9	16	15	16	11	13	12	12	13	13	9	11	10	5	7	6	2	4	3	·6	1	1
Kildare,	1841,	34	26	31	13	11	12	16	15	15	11	13	12	9	11	10	7	10	9	6	7	6	2	3	3	1	1	1
	1851,	31	27	29	14	12	13	18	15	17	10	11	11	10	11	10	8	11	9	5	8	6	2	3	3	1	1	1
Kilkenny City,	1841,	34	18	24	10	8	8	13	18	16	12	16	15	11	14	13	10	13	12	6	8	7	5	3	3	·6	1	1
	1851,	31	20	24	12	8	10	16	16	16	13	17	15	11	14	13	8	12	10	5	8	7	2	3	3	1	1	1
Kilkenny,	1841,	32	22	26	11	9	10	15	17	16	13	16	15	10	12	11	8	11	10	7	8	7	3	3	3	1	1	1
	1851,	33	24	27	13	10	11	14	13	14	11	13	12	10	13	12	9	12	11	6	9	8	3	4	3	·7	1	1
King's,	1841,	35	28	31	15	12	13	16	16	16	11	13	12	8	11	10	7	9	8	5	6	6	2	3	2	1	1	1
	1851,	31	25	28	17	13	15	19	16	17	9	11	10	9	12	10	7	10	9	5	8	6	2	3	3	·8	1	1
Longford,	1841,	34	25	29	15	12	13	16	17	16	10	13	11	8	12	10	7	10	9	6	7	7	3	3	3	1	1	1
	1851,	33	24	28	17	12	14	18	16	17	7	9	8	8	11	10	7	12	10	6	9	8	3	4	3	1	2	1
Louth,	1841,	29	20	24	13	11	11	17	19	18	12	17	15	10	13	12	9	10	9	6	7	6	3	2	3	1	1	1
	1851,	29	21	24	14	10	12	17	16	16	10	13	11	10	14	12	9	12	11	7	9	9	3	3	3	1	1	1
Meath,	1841,	31	23	27	13	11	12	16	18	17	13	16	14	10	13	11	8	9	9	6	7	6	2	2	2	1	1	1
	1851,	29	22	25	14	11	12	19	17	18	9	11	10	10	13	12	9	12	10	7	9	8	2	3	3	1	1	1
Queen's,	1841,	36	30	33	14	11	12	15	15	15	11	12	12	9	11	10	7	9	8	5	7	6	2	3	2	1	1	1
	1851,	32	27	29	16	12	14	17	15	16	9	11	10	10	11	10	8	11	9	5	8	7	2	3	3	·5	1	1
Westmeath,	1841,	33	24	28	15	12	13	17	17	17	11	14	12	9	13	11	7	9	8	5	7	6	2	3	3	1	1	1
	1851,	28	23	25	16	12	14	20	17	19	10	11	10	9	12	11	8	11	9	6	9	7	2	3	3	1	1	1
Wexford,	1841,	35	27	30	12	9	10	14	13	13	12	12	12	9	12	11	8	11	10	5	9	7	3	4	4	1	2	2
	1851,	34	27	30	13	11	12	15	13	14	9	11	10	10	11	11	8	11	10	6	9	7	3	4	4	1	2	1
Wicklow,	1841,	37	32	34	15	12	13	15	15	15	10	11	11	8	10	9	7	9	8	4	6	5	2	3	3	1	1	1
	1851,	32	29	31	14	12	13	19	15	17	10	11	10	9	10	9	7	10	9	5	8	6	2	3	3	1	1	1
MUNSTER.																																
Clare,	1841,	29	23	26	13	12	12	16	19	19	15	17	16	10	12	11	7	8	7	5	6	6	2	2	2	1	1	1
	1851,	28	20	24	18	13	15	20	20	20	11	12	12	10	13	11	6	11	8	5	8	7	1	2	2	1	1	1
Cork City,	1841,	35	18	23	9	7	8	11	18	15	12	17	16	11	15	14	11	12	12	7	9	8	3	3	3	1	1	1
	1851,	29	16	21	10	8	9	16	19	18	14	17	16	13	15	14	9	12	11	6	9	8	2	3	2	1	1	1
Cork,	1841,	24	20	22	11	11	11	19	21	20	15	17	17	10	12	11	8	9	9	11	7	7	2	2	2	.	1	1
	1851,	24	19	21	14	13	13	21	19	20	13	14	14	11	13	12	8	10	9	6	9	7	2	3	3	1	1	1
Kerry,	1841,	27	22	24	13	12	12	19	21	20	15	17	16	10	11	11	7	8	8	6	6	6	2	2	2	1	1	1
	1851,	26	19	22	15	13	14	22	21	22	11	13	12	10	13	12	7	9	8	6	8	7	2	3	2	1	1	1
Limerick City,	1841,	35	19	24	11	9	9	13	19	17	13	19	17	11	14	13	8	10	10	6	7	7	2	2	2	.	1	1
	1851,	28	16	20	14	11	12	19	20	20	12	15	14	13	16	15	8	11	9	4	8	7	2	2	2		1	1
Limerick,	1841,	32	24	27	12	10	11	16	18	17	14	17	16	9	12	11	8	9	8	6	7	7	2	2	2	1	1	1
	1851,	32	23	27	16	12	14	17	16	17	9	12	11	10	13	12	7	11	9	6	9	7	2	3	2	1	1	1
Waterford City,	1841,	33	18	23	9	7	8	15	18	17	13	18	16	10	14	13	10	11	11	7	9	8	2	3	3	1	2	1
	1851,	34	19	24	10	9	9	15	17	16	13	17	16	13	15	15	7	11	9	5	8	7	2	3	3	1	1	1
Waterford,	1841,	23	19	20	11	10	11	20	21	21	18	18	18	11	12	12	8	9	9	6	7	6	2	3	2	1	1	1
	1851,	22	17	19	13	11	12	21	20	20	15	16	16	12	14	13	8	10	9	6	8	8	2	3	2	1	1	1
Tipperary,	1841,	33	24	28	11	10	11	16	17	17	14	16	15	10	12	11	8	10	9	5	7	6	2	3	2	1	1	1
	1851,	32	23	27	15	11	13	17	17	17	10	13	12	10	13	12	8	11	9	5	8	7	2	3	2	1	1	1

Printed image digitised by the University of Southampton Library Digitisation Unit

TABLE 6.—Showing the *proportion per cent.* at each age of the total number who could neither Read nor Write, in 1841, and 1851—*continued.*

Provinces, Counties, and Towns.		Proportion per cent at each Age of the Total Number who can neither Read nor Write.																														
		5 to 10			11 to 15			16 to 25.			26 to 35			36 to 45.			46 to 55.			56 to 65.			66 to 75			76 to 85		
		M	F	M and F.	M	F	M and F.	M	F	M and F.	M	F.	M and F	M	F	M and F	M	F	M and F.	M	F	M and F.	M	F	M and F	M	F	M and F
ULSTER																																
Antrim,	1841,	47	36	41	13	10	12	12	13	13	8	11	10	7	10	8	5	7	6	4	7	5	2	3	3	1	2	1
	1851,	42	33	37	13	11	12	15	14	15	8	10	9	7	10	8	6	9	8	4	7	6	2	4	3	1	1	1
Belfast Town,	1841,	45	31	36	12	11	11	12	17	15	10	13	12	9	11	10	6	8	7	4	5	5	1	2	2	1	1	1
	1851,	41	30	34	13	11	12	16	19	18	9	13	11	9	11	10	6	8	7	3	5	4	2	2	2	1	1	1
Carrickfergus,	1841,	53	40	43	12	11	12	9	16	13	7	9	8	5	7	6	4	7	6	2	5	4	1	3	2	1	1	1
	1851,	53	43	46	10	11	11	13	16	14	5	8	7	7	7	7	3	6	5	4	5	4	2	2	2	1	1	1
Armagh,	1841,	36	28	31	14	12	13	14	16	15	11	13	12	9	11	10	7	8	8	5	6	6	2	3	3	1	1	1
	1851,	32	25	28	15	13	13	17	18	17	9	11	11	9	11	10	6	9	9	5	8	7	3	3	3	1	1	1
Cavan,	1841,	36	26	30	14	11	13	14	16	15	11	14	13	8	12	10	7	10	9	6	7	6	2	2	2	1	1	1
	1851,	34	25	29	15	13	14	17	15	16	8	10	9	8	12	10	7	11	10	6	9	7	3	3	3	1	1	1
Donegal,	1841,	29	23	25	14	12	13	16	18	17	12	15	14	10	12	11	8	8	8	6	7	7	3	3	3	1	1	1
	1851,	26	21	24	14	12	13	19	19	19	11	12	12	10	12	11	9	10	9	6	8	7	3	3	3	1	2	1
Down,	1841,	43	32	36	13	11	12	13	15	14	9	12	11	8	10	9	6	8	7	4	6	6	2	3	3	1	2	1
	1851,	40	29	34	14	11	12	15	16	15	8	10	9	7	11	9	7	9	8	5	7	7	2	4	3	1	2	2
Fermanagh	1841,	39	28	32	15	12	13	12	15	14	9	13	11	8	11	10	6	9	8	6	7	7	3	3	3	1	1	1
	1851,	35	26	30	16	12	14	17	15	16	7	9	8	8	11	10	7	11	9	5	9	7	3	4	4	1	2	1
Londonderry,	1841,	41	29	34	12	9	11	12	13	12	9	13	11	8	12	10	7	9	9	6	8	7	3	4	3	1	2	2
	1851,	34	26	30	15	11	12	17	15	16	7	10	9	8	12	10	8	11	9	6	8	7	3	4	4	1	2	2
Monaghan,	1841,	35	25	29	15	12	13	14	17	16	10	14	12	8	11	10	7	9	8	6	7	7	3	3	3	1	1	1
	1851,	32	23	27	15	12	13	16	16	16	8	11	10	9	12	11	8	11	10	7	9	8	3	4	3	1	1	1
Tyrone,	1841,	38	26	32	15	12	13	13	14	14	9	13	12	8	11	10	6	9	8	6	7	6	3	3	3	1	2	1
	1851,	32	25	28	15	12	13	17	15	16	8	10	9	9	12	11	8	11	9	6	8	7	3	4	4	1	2	2
CONNAUGHT																																
Galway,	1841,	25	21	23	13	12	13	19	21	20	15	17	16	11	12	11	8	8	8	6	6	6	2	2	2	1	1	1
	1851,	23	19	21	16	14	14	22	22	22	12	14	13	11	12	12	8	9	9	5	7	6	2	2	2	1	1	1
Galway Town,	1841,	27	16	21	10	9	9	18	20	19	15	18	17	13	15	14	8	11	10	6	8	7	2	2	2	1	1	1
	1851,	19	13	15	12	11	11	21	23	21	15	18	17	13	17	15	9	9	9	6	6	6	2	2	2	.	1	1
Leitrim,	1841,	35	26	29	13	12	13	16	18	17	11	15	14	8	12	10	7	8	8	6	6	6	3	2	2	1	1	1
	1851,	34	25	29	15	13	14	16	17	17	9	12	11	9	12	10	7	10	9	5	7	6	2	3	3	1	1	1
Mayo,	1841,	25	21	23	14	13	13	20	22	21	15	16	15	10	11	11	7	8	7	6	6	6	2	2	2	1	1	1
	1851,	25	19	21	17	14	15	21	22	22	11	13	12	10	12	11	7	9	9	6	7	7	2	3	2	1	1	1
Roscommon,	1841,	30	23	26	14	12	13	17	20	18	13	16	15	10	12	11	8	8	8	6	6	6	1	2	2	1	1	1
	1851,	29	22	25	16	13	15	19	18	18	9	12	11	10	12	11	8	11	10	6	8	7	2	3	2	1	1	1
Sligo,	1841,	27	22	24	13	12	12	18	20	23	13	15	14	10	12	11	8	9	9	7	7	7	3	2	2	1	1	1
	1851,	26	21	23	15	12	14	20	20	20	10	13	12	10	12	11	8	10	9	7	8	7	3	3	3	1	1	1
SUMMARY BY PROVINCES.																																
LEINSTER,	1841,	31	25	29	13	11	11	15	16	16	12	14	13	10	12	11	8	10	9	5	8	6	2	3	3	1	1	1
	1851,	32	25	28	14	11	12	17	15	16	10	12	11	10	13	12	8	11	10	6	8	7	2	4	3	1	1	1
MUNSTER,	1841,	28	21	24	12	11	11	18	20	19	15	17	16	10	12	11	8	9	9	6	7	7	2	2	2	1	1	1
	1851,	27	20	23	15	12	13	20	19	20	12	14	13	11	13	12	7	10	9	5	8	7	2	3	2	1	1	1
ULSTER,	1841,	37	27	32	14	12	13	14	16	15	10	14	12	8	11	10	7	9	8	6	7	6	3	3	3	1	1	1
	1851,	33	25	29	15	12	13	17	16	17	8	11	10	9	12	10	8	10	9	6	8	7	3	4	3	1	2	2
CONNAUGHT	1841,	26	22	24	14	12	13	19	21	20	14	16	15	10	12	11	8	8	8	6	6	6	2	2	2	1	1	1
	1851,	25	20	22	16	13	15	21	21	21	11	13	12	10	12	11	8	10	9	6	8	7	2	2	2	1	1	1
TOTAL,	1841,	31	24	27	13	11	12	17	18	18	13	15	14	10	12	11	7	9	8	6	7	6	2	3	3	1	1	1
	1851,	29	23	25	15	12	13	19	18	18	10	13	12	10	13	11	8	10	9	6	8	7	2	3	3	1	1	1

Printed image digitised by the University of Southampton Library Digitisation Unit

TABLE 7.—Showing the NUMBER of SCHOOLS and of PUPILS attending them, during the Week ended 12th April, 1851, according to the Returns received.

PROVINCE OF LEINSTER.

Schools and Counties	Rural Districts.				Civic Districts.				Total.			
	No of Schools	No of Children			No of Schools	No of Children.			No of Schools	No of Children		
		Males	Females	Total		Males.	Females.	Total		Males	Females.	Total
County of Carlow.												
National,	34	1,177	1,111	2,288	6	270	525	795	40	1,447	1,636	3,083
Church Education,	14	232	221	453	3	66	81	147	17	298	302	600
Diocesan,	.	.	.	.	1	22	.	22	1	22	.	22
Endowed,	1	12	16	28	.	.	.	.	1	12	16	28
Boarding,	1	25	.	25	5	309	37	346	6	334	37	371
Private,	6	66	48	114	16	179	155	334	22	245	203	448
Parochial,	11	151	135	286	2	34	21	55	13	185	156	341
Free,	1	.	12	12	.	.	.	.	1	.	12	12
Workhouse,	1	80	.	80	1	37	445	482	2	117	445	562
Total,	69	1,743	1,543	3,286	34	917	1,264	2,181	103	2,660	2,807	5,467
Town of Drogheda.												
National,	.	.	.	.	4	433	635	1,068	4	433	635	1,068
Endowed,	.	.	.	.	1	38	.	38	1	38	.	38
Boarding,	.	.	.	.	3	22	111	133	3	22	111	133
Private,	.	.	.	.	13	214	94	308	13	214	94	308
Parochial,	.	.	.	.	1	61	46	107	1	61	46	107
Free,	.	.	.	.	2	40	28	68	2	40	28	68
Charitable Boarding,	.	.	.	.	1	20	.	20	1	20	.	20
Total,	.	.	.	.	25	828	914	1,742	25	828	914	1,742
City of Dublin.												
University of Dublin,	.	.	.	.	1	650	.	650	1	650	.	650
National,	.	.	.	.	28	3,061	3,747	6,808	28	3,061	3,747	6,808
Church Education,	.	.	.	.	4	133	154	287	4	133	154	287
Diocesan,	.	.	.	.	1	70	.	70	1	70	.	70
Endowed,	.	.	.	.	6	333	173	506	6	333	173	506
School of Design,	.	.	.	.	1	106	110	216	1	106	110	216
Boarding,	.	.	.	.	28	712	549	1,261	28	712	549	1,261
Private,	.	.	.	.	198	3,534	2,313	5,847	198	3,534	2,313	5,847
Parochial,	.	.	.	.	24	2,251	1,609	3,860	24	2,251	1,609	3,860
Free,	.	.	.	.	27	1,288	1,460	2,748	27	1,288	1,460	2,748
Mission,	.	.	.	.	4	653	99	752	4	653	99	752
Military,	.	.	.	.	5	248	113	361	5	248	113	361
Charitable Boarding,	.	.	.	.	13	97	260	357	13	97	260	357
Workhouse,	.	.	.	.	5	563	693	1,256	5	563	693	1,256
Gaol,	.	.	.	.	5	537	92	629	5	537	92	629
Total,	.	.	.	.	350	14,236	11,372	25,608	350	14,236	11,372	25,608
County of Dublin.												
National,	60	2,699	2,447	5,146	14	1,372	1,302	2,674	74	4,071	3,749	7,820
Church Education,	3	50	51	101	4	119	75	194	7	169	126	295
Endowed,	5	257	143	400	1	46	27	73	6	303	170	473
Boarding,	14	429	170	599	28	311	393	704	42	740	563	1,303
Private,	44	536	367	903	66	902	482	1,384	110	1,438	849	2,287
Free,	7	94	129	223	10	128	432	560	17	222	561	783
Parochial,	24	445	417	862	8	405	307	712	32	850	724	1,574
Military,	1	239	15	254	4	95	44	139	5	334	59	393
Royal Hibernian,	1	318	20	338	.	.	.	.	1	318	20	338
Charitable Boarding,	9	200	227	427	1	11	6	17	10	211	233	444
Workhouse,	3	205	211	416	.	.	.	.	3	205	211	416
Gaol,	1	39	24	63	.	.	.	.	1	39	24	63
Total,	172	5,511	4,221	9,732	136	3,389	3,068	6,457	308	8,900	7,289	16,189
County of Kildare.												
Maynooth College,	1	505	.	505	.	.	.	.	1	505	.	505
National,	54	1,691	1,982	3,673	4	176	148	324	58	1,867	2,130	3,997
Church Education,	12	184	143	327	.	.	.	.	12	184	143	327
Diocesan,	.	.	.	.	1	6	1	7	1	6	1	7
Endowed,	5	63	48	111	.	.	.	.	5	63	48	111
Private,	33	430	202	632	11	196	130	326	44	626	332	958
Boarding,	2	95	57	152	1	.	6	6	3	95	63	158
Parochial,	10	142	98	240	2	66	50	116	12	208	148	356
Free,	8	139	181	320	.	.	.	.	8	139	181	320
Military,	1	12	8	20	.	.	.	.	1	12	8	20
Workhouse,	2	292	269	561	1	206	236	442	3	498	505	1,003
Gaol,	.	.	.	.	1	77	26	103	1	77	26	103
Total,	128	3,553	2,988	6,541	21	727	597	1,324	149	4,280	3,585	7,865

Printed image digitised by the University of Southampton Library Digitisation Unit

TABLE 7.—Showing the NUMBER of SCHOOLS and of PUPILS attending them, during the Week ended 12th April, 1851—*continued.*

Schools and Counties.	Rural Districts.				Civic Districts.				Total.			
	No. of Schools.	No. of Children.			No. of Schools.	No. of Children.			No. of Schools.	No. of Children.		
		Males.	Females.	Total.		Males.	Females.	Total.		Males.	Females.	Total.
City of Kilkenny.												
National,	.	.	.	.	3	231	54	285	3	231	54	285
Boarding,	.	.	.	.	4	135	17	152	4	135	17	152
Private,	.	.	.	.	12	250	155	405	12	250	155	405
Free,	.	.	.	.	1	.	216	216	1	.	216	216
Regimental,	.	.	.	.	1	129	3	132	1	129	3	132
Workhouse,	.	.	.	.	2	526	203	729	2	526	203	720
Gaol,	.	.	.	.	2	101	12	113	2	101	12	113
Total,	.	.	.	.	25	1,372	660	2,032	25	1,372	660	2,032
County of Kilkenny.												
National,	88	3,102	2,520	5,712	3	155	101	256	91	3,347	2,621	5,968
Church Education,	10	124	143	267	1	6	5	11	11	130	148	278
Boarding,	1	.	23	23	1	26	.	26	2	26	23	49
Private,	68	1,016	669	1,685	.	.	.	.	68	1,016	669	1,685
Parochial,	14	259	146	405	1	25	13	38	15	284	159	443
Free,	7	108	120	228	.	.	.	.	7	108	120	228
Boarding, Charitable,	1	31	.	31	.	.	.	.	1	31	.	31
Workhouse,	.	.	.	.	4	336	398	734	4	336	398	734
Total,	189	4,730	3,621	8,351	10	548	517	1,065	199	5,278	4,138	9,416
King's County.												
National,	54	1,614	1,524	3,138	6	266	339	605	60	1,880	1,863	3,743
Church Education,	16	238	334	572	2	40	24	64	18	278	358	636
Endowed,	1	23	18	41	.	.	.	.	1	23	18	41
Boarding,	2	55	.	55	2	41	25	66	4	96	25	121
Private,	44	582	515	1,047	13	160	86	246	57	692	601	1,293
Parochial,	14	223	192	415	1	43	31	74	15	266	223	489
Free,	4	77	89	166	.	.	.	.	4	77	89	166
Regimental,	1	35	38	73	.	.	.	.	1	35	38	73
Mission,	1	15	15	30	2	61	79	140	3	76	94	170
Workhouse,	3	564	669	1,233	.	.	.	.	3	564	669	1,233
Gaol,	.	.	.	.	1	.	54	54	1	.	54	54
Total,	140	3,376	3,394	6,770	27	611	638	1,249	167	3,987	4,032	8,019
County of Longford												
National,	39	1,277	1,003	2,280	4	112	157	269	43	1,389	1,160	2,549
Church Education,	12	250	284	534	1	48	.	48	13	298	284	582
Endowed,	1	27	3	30	.	.	.	.	1	27	3	30
Boarding,	1	30	.	30	.	.	.	.	1	30	.	30
Private,	47	675	510	1,185	5	113	44	157	52	788	554	1,342
Parochial,	3	58	75	133	.	.	.	.	3	58	75	133
Free,	4	92	101	193	.	.	.	.	4	92	101	193
Military,	.	.	.	.	1	22	20	42	1	22	20	42
Mission,	1	8	9	17	.	.	.	.	1	8	0	17
Workhouse,	3	470	792	1,262	1	281	.	281	4	751	792	1,543
Gaol,	1	22	4	26	.	.	.	.	1	22	4	26
Total,	112	2,909	2,781	5,690	12	576	221	797	124	3,485	3,002	6,487
County of Louth.												
National,	43	1,572	1,271	2,843	5	497	669	1,166	48	2,069	1,940	4,009
Church Education,	14	258	209	467	.	.	.	.	14	258	209	467
Endowed,	4	246	104	350	2	65	57	122	6	311	161	472
Boarding,	.	.	.	.	3	11	95	106	3	11	95	106
Private,	21	241	165	406	11	192	121	313	32	433	286	719
Parochial,	8	108	118	226	.	.	.	.	8	108	118	226
Free,	7	127	140	267	.	.	.	.	7	127	140	267
Industrial,	1	.	7	7	.	.	.	.	1	.	7	7
Mission,	1	2	3	5	.	.	.	.	1	2	3	5
Military,	.	.	.	.	1	15	20	35	1	15	20	35
Workhouse,	3	289	378	667	.	.	.	.	3	289	378	667
Gaol,	.	.	.	.	1	62	26	88	1	62	26	88
Total,	102	2,843	2,395	5,238	23	842	988	1,830	125	3,685	3,383	7,068

Printed image digitised by the University of Southampton Library Digitisation Unit

TABLE 7.—Showing the NUMBER of SCHOOLS and of PUPILS attending them, during the Week ended 12th April, 1851—*continued.*

Schools and Counties.	Rural Districts				Civic Districts.				Total.			
	No. of Schools	No. of Children.			No. of Schools	No. of Children.			No. of Schools	No. of Children.		
		Males.	Females	Total		Males	Females.	Total		Males.	Females	Total.
County of Meath.												
National,	79	2,602	2,558	5,160	3	128	132	260	82	2,730	2,690	5,420
Church Education,	6	96	62	158	.	.	.	.	6	96	62	158
Endowed,	4	226	287	513	2	269	203	472	6	495	490	985
Boarding,	1	24	.	24	1	87	.	87	2	111	.	111
Private,	45	658	467	1,125	9	218	143	361	54	876	610	1,486
Parochial,	13	179	125	304	.	.	.	.	13	179	125	304
Free,	10	134	194	328	2	9	40	49	12	143	234	377
Workhouse,	7	945	896	1,841	.	.	.	.	7	945	896	1,841
Gaol,	1	87	.	87	.	.	.	.	1	87	.	87
Total,	166	4,951	4,589	9,540	17	711	518	1,229	183	5,662	5,107	10,769
Queen's County.												
National,	52	1,481	1,331	2,812	6	177	415	592	58	1,658	1,746	3,404
Church Education,	22	360	307	667	2	101	69	170	24	461	376	837
Endowed,	2	33	20	53	.	.	.	.	2	33	20	53
Boarding,	2	17	26	43	9	201	125	326	11	218	151	369
Private,	28	286	209	495	7	70	56	126	35	356	265	621
Parochial,	16	267	234	501	1	47	34	81	17	314	268	582
Free,	5	76	85	161	2	167	38	205	7	243	123	366
Mission,	.	.	.	.	1	22	.	22	1	22	.	22
Workhouse,	2	490	436	926	1	305	.	305	3	795	436	1,231
Gaol,	1	155	61	216	.	.	.	.	1	155	61	216
Total,	130	3,165	2,709	5,874	29	1,090	737	1,827	159	4,255	3,446	7,701
County of Westmeath.												
National,	57	1,970	1,769	3,739	5	317	350	667	62	2,287	2,119	4,406
Church Education,	12	185	200	385	1	30	34	64	13	215	234	449
Endowed,	3	170	23	193	.	.	.	.	3	170	23	193
Boarding,	1	.	8	8	.	.	.	.	1	.	8	8
Agricultural Boarding,	1	19	.	19	.	.	.	.	1	19	.	19
Private,	54	699	576	1,275	11	146	133	279	65	845	709	1,554
Parochial,	15	226	228	454	.	.	.	.	15	226	228	454
Free,	3	29	56	85	.	.	.	.	3	29	56	85
Mission,	2	46	44	90	.	.	.	.	2	46	44	90
Military,	1	11	3	14	.	.	.	.	1	11	3	14
Workhouse,	1	215	281	496	1	391	411	802	2	606	692	1,298
Total,	150	3,570	3,188	6,758	18	884	928	1,812	168	4,454	4,116	8,570
County of Wexford.												
National,	71	1,983	1,491	3,474	9	538	1,125	1,663	80	2,521	2,616	5,137
Church Education,	20	322	293	615	1	47	51	98	21	369	344	713
Diocesan,	.	.	.	.	2	131	.	131	2	131	.	131
Endowed,	3	94	75	169	5	83	121	204	8	177	196	373
Boarding,	2	36	.	36	1	.	11	11	3	36	11	47
Private,	29	301	216	517	24	342	272	614	53	643	488	1,131
Parochial,	27	360	283	643	1	56	43	99	28	416	326	742
Free,	6	90	92	182	5	79	111	190	11	169	203	372
Industrial,	1	.	38	38	.	.	.	.	1	.	38	38
Mission,	.	.	.	.	2	508	.	508	2	508		508
Workhouse,	3	582	536	1,118	2	369	457	826	5	951	993	1,944
Gaol,	.	.	.	.	1	152	.	152	1	152	.	152
Total,	162	3,768	3,024	6,792	53	2,305	2,191	4,496	215	6,073	5,215	11,288
County of Wicklow.												
National,	52	1,356	1,294	2,650	3	201	176	377	55	1,557	1,470	3,027
Church Education,	20	313	324	637	1	49	28	77	21	362	352	714
Endowed,	5	149	111	260	1	31	.	31	6	180	111	291
Boarding,	2	63	.	63	1	8	30	38	3	71	30	101
Private,	21	281	196	477	10	164	72	236	31	445	268	713
Parochial,	20	443	388	831	1	23	15	38	21	466	403	869
Free,	18	353	461	814	4	61	114	175	22	414	575	989
Workhouse,	4	462	521	983	.	.	.	.	4	462	521	983
Total,	142	3,420	3,295	6,715	21	537	435	972	163	3,957	3,730	7,687

Printed image digitised by the University of Southampton Library Digitisation Unit

TABLE 7.—Showing the NUMBER of SCHOOLS and of PUPILS attending them, during the Week ended 12th April, 1851—*continued.*

SUMMARY OF PROVINCE OF LEINSTER.

SCHOOLS AND COUNTIES.	RURAL DISTRICTS.				CIVIC DISTRICTS.				TOTAL.			
	No. of Schools.	No. of Children.			No. of Schools.	No. of Children.			No. of Schools.	No. of Children.		
		Males.	Females.	Total.		Males.	Females	Total.		Males.	Females.	Total.
University of Dublin,	.	.	.	.	1	650	.	650	1	650	.	650
Maynooth College,	1	505	.	505	.	.	.	.	1	505	.	505
National,	683	22,614	20,301	42,915	103	7,934	9,875	17,809	786	30,548	30,176	60,724
Church Education,	161	2,612	2,571	5,183	20	639	521	1,160	181	3,251	3,092	6,343
Diocesan,	.	.	.	.	5	229	1	230	5	229	1	230
Endowed,	34	1,300	848	2,148	18	865	581	1,446	52	2,165	1,429	3,594
School of Design,	.	.	.	.	1	106	110	216	1	106	110	216
Boarding,	29	774	284	1,058	87	1,863	1,399	3,262	116	2,637	1,683	4,320
Agricultural Boarding,	1	19	.	19	.	.	.	.	1	19	.	19
Private,	440	5,721	4,140	9,861	406	6,680	4,256	10,936	846	12,401	8,396	20,797
Parochial,	175	2,861	2,439	5,300	42	3,011	2,169	5,180	217	5,872	4,608	10,480
Free,	80	1,319	1,660	2,979	53	1,772	2,439	4,211	133	3,091	4,099	7,190
Industrial,	2	.	45	45	.	.	.	.	2	.	45	45
Mission,	5	71	71	142	9	1,244	178	1,422	14	1,315	249	1,564
Military,	4	297	64	361	12	509	200	709	16	806	264	1,070
Royal Hibernian,	1	318	20	338	.	.	.	.	1	318	20	338
Charitable Boarding,	10	231	227	458	15	128	266	394	25	359	493	852
Workhouse,	32	4,594	4,989	9,583	18	3,014	2,843	5,857	50	7,608	7,832	15,440
Gaol,	4	303	89	392	11	929	210	1,139	15	1,232	299	1,531
Total,	1,662	43,539	37,748	81,287	801	29,573	25,048	54,621	2,463	73,112	62,796	135,908

PROVINCE OF MUNSTER.

COUNTY OF CLARE.												
National,	75	2,773	2,421	5,194	5	312	221	533	80	3,085	2,642	5,727
Church Education,	8	101	131	232	1	24	7	31	9	125	138	263
Diocesan,	1	15	9	24	.	.	.	.	1	15	9	24
Endowed,	.	.	.	.	2	97	41	138	2	97	41	138
Boarding,	.	.	.	.	1	48	.	48	1	48	.	48
Private,	107	1,633	1,334	2,967	23	564	335	899	130	2,197	1,669	3,866
Parochial,	6	79	102	181	1	22	14	36	7	101	116	217
Free,	5	29	51	80	.	.	.	.	5	29	51	80
Mission,	1	6	3	9	.	.	.	.	1	6	3	9
Military,	1	1	1	2	.	.	.	.	1	1	1	2
Workhouse,	14	2,975	2,658	5,633	1	148	123	271	15	3,123	2,781	5,904
Gaol,	.	.	.	.	1	218	54	272	1	218	54	272
Total,	218	7,612	6,710	14,322	35	1,433	795	2,228	253	9,045	7,505	16,550
CITY OF CORK.												
National,	.	.	.	.	5	813	1,019	1,832	5	813	1,019	1,832
Endowed,	.	.	.	.	4	196	196	392	4	196	196	392
Boarding,	.	.	.	.	13	248	141	389	13	248	141	389
Private,	.	.	.	.	107	1,935	1,392	3,327	107	1,935	1,392	3,327
Parochial,	.	.	.	.	8	287	290	577	8	287	290	577
School of Design,	.	.	.	.	1	88	45	133	1	88	45	133
Free,	.	.	.	.	7	535	1,120	1,655	7	535	1,120	1,655
Mission,	.	.	.	.	3	82	35	117	3	82	35	117
Charitable Boarding,	.	.	.	.	1	28	.	28	1	28	.	28
Workhouse,	.	.	.	.	2	195	248	443	2	195	248	443
Total,	.	.	.	.	151	4,407	4,486	8,893	151	4,407	4,486	8,893
COUNTY OF CORK, E. R.												
National,	138	5,499	5,169	10,668	14	1,823	2,189	4,012	152	7,322	7,358	14,680
Church Education,	15	135	208	343	3	100	79	179	18	235	287	522
Diocesan,	2	13	28	41	.	.	.	.	2	13	28	41
Endowed,	2	34	21	55	2	34	.	34	4	68	21	89
Boarding,	5	51	112	163	4	74	22	96	9	125	134	259
Private,	92	1,747	1,246	2,993	64	988	558	1,546	156	2,735	1,804	4,539
Parochial,	43	592	458	1,050	7	136	79	215	50	728	537	1,265
Free,	18	421	484	905	8	157	192	349	26	578	676	1,254
Industrial,	1	.	24	24	.	.	.	.	1	.	24	24
Mission,	.	.	.	.	1	17	12	29	1	17	12	29
Military,	3	112	88	200	2	41	43	84	5	153	131	284
Workhouse,	8	2,214	1,742	3,956	8	1,178	1,710	2,888	16	3,392	3,452	6,844
Gaol,	2	270	.	270	.	.	.	.	2	270	.	270
Total,	329	11,088	9,580	20,668	113	4,548	4,884	9,432	442	15,636	14,464	30,100

Pnnted image digitised by the University of Southampton Library Digitisation Unit

TABLE 7.—Showing the NUMBER of SCHOOLS and of PUPILS attending them, during the Week ended 12th April, 1851—*continued.*

Schools and Counties.	Rural Districts.				Civic Districts.				Total.			
	No. of Schools	No. of Children.			No. of Schools	No. of Children.			No. of Schools	No. of Children.		
		Males.	Females	Total.		Males	Females	Total.		Males.	Females	Total.
County of Cork, W. R.												
National,	107	3,236	2,903	6,139	8	691	997	1,688	115	3,927	3,900	7,827
Church Education,	45	568	562	1,130	4	83	111	194	49	651	673	1,324
Diocesan,	1	20	.	20	.	.	.	.	1	20	.	20
Endowed,	1	8	7	15	2	65	67	132	3	73	74	147
Boarding,	.	.	.	.	3	49	18	67	3	49	18	67
Private,	44	645	467	1,112	30	516	270	786	74	1,161	737	1,898
Parochial,	34	439	421	860	5	129	117	246	39	568	538	1,106
Free,	8	136	151	287	2	28	86	114	10	164	237	401
Industrial,	1	.	35	35	.	.	.	.	1	.	35	35
Mission,	13	153	136	289	1	31	9	40	14	184	145	329
Workhouse,	13	1,690	2,353	4,043	3	443	378	821	16	2,133	2,731	4,864
Total,	267	6,895	7,035	13,930	58	2,035	2,053	4,088	325	8,930	9,088	18,018
County of Kerry.												
National,	89	3,315	3,386	6,701	7	991	1,077	2,068	96	4,306	4,463	8,769
Church Education,	11	300	251	551	1	15	17	32	12	315	268	583
Endowed,	1	40	35	75	1	61	.	61	2	101	35	136
Boarding,	.	.	.	.	2	31	52	83	2	31	52	83
Private,	94	1,722	1,164	2,886	22	446	209	655	116	2,168	1,373	3,541
Parochial,	12	184	136	320	3	126	141	267	15	310	277	587
Free,	5	70	68	138	.	.	.	.	5	70	68	138
Mission,	7	85	61	146	1	7	12	19	8	92	73	165
Workhouse,	7	1,402	751	2,153	8	2,371	2,782	5,153	15	3,773	3,533	7,306
Gaol,	.	.	.	.	1	13	.	13	1	13	.	13
Total,	226	7,118	5,852	12,970	46	4,061	4,290	8,351	272	11,179	10,142	21,321
City of Limerick.												
National,	.	.	.	.	4	.	1,255	1,255	4	.	1,255	1,255
Diocesan,	.	.	.	.	1	20	.	20	1	20	.	20
Endowed,	.	.	.	.	4	237	278	515	4	237	278	515
Boarding,	.	.	.	.	6	66	148	214	6	66	148	214
Private,	.	.	.	.	41	848	419	1,267	41	848	419	1,267
Parochial,	.	.	.	.	2	55	122	177	2	55	122	177
Free,	.	.	.	.	4	881	24	905	4	881	24	905
Military,	.	.	.	.	1	16	18	34	1	16	18	34
Workhouse,	.	.	.	.	2	792	854	1,646	2	792	854	1,646
Charitable Boarding,	.	.	.	.	2	.	47	47	2	.	47	47
Total,	.	.	.	.	67	2,915	3,165	6,080	67	2,915	3,165	6,080
County of Limerick.												
National,	58	2,692	2,265	4,957	2	72	367	439	60	2,764	2,632	5,396
Church Education,	6	154	109	263	1	31	24	55	7	185	133	318
Endowed,	1	24	28	52	.	.	.	.	1	24	28	52
Private,	148	3,494	2,626	6,120	12	268	138	406	160	3,762	2,764	6,526
Parochial,	25	626	555	1,181	.	.	.		25	626	555	1,181
Free,	1	46	87	133	.	.	.	.	1	46	87	133
Mission,	1	32	42	74	.	.	.	.	1	32	42	74
Workhouse,	18	2,768	1,963	4,731	1	46	114	160	19	2,814	2,077	4,891
Total,	258	9,836	7,675	17,511	16	417	643	1,060	274	10,253	8,318	18,571
County of Tipperary, North Riding.												
National,	57	2,091	1,930	4,021	7	252	777	1,029	64	2,343	2,707	5,050
Church Education,	9	151	147	298	1	.	9	9	10	151	156	307
Endowed,	3	76	37	113	1	39	34	73	4	115	71	186
Boarding,	1	.	33	33	2	15	35	50	3	15	68	83
Private,	63	1,037	824	1,861	14	247	159	406	77	1,284	983	2,267
Parochial,	11	129	134	263	2	34	28	62	13	163	162	325
Free,	3	31	88	119	1	296	.	296	4	327	88	415
Mission,	6	107	140	247	1	21	13	34	7	128	153	281
Military,	.	.	.	.	2	85	42	127	2	85	42	127
Workhouse,	8	1,385	1,276	2,661	2	129	877	1,006	10	1,514	2,153	3,667
Gaol,	.	.	.	.	1	112	52	164	1	112	52	164
Total,	161	5,007	4,609	9,616	34	1,230	2,026	3 256	195	6,237	·6,635	12,872

Printed image digitised by the University of Southampton Library Digitisation Unit

TABLE 7.—Showing the NUMBER of SCHOOLS and of PUPILS attending them, during the Week ended 12th April, 1851—*continued.*

SCHOOLS AND COUNTIES.	RURAL DISTRICTS.				CIVIC DISTRICTS.				TOTAL.			
	No of Schools	No. of Children.			No of Schools	No. of Children.			No of Schools	No of Children.		
		Males.	Females.	Total.		Males.	Females	Total.		Males.	Females.	Total.
COUNTY OF TIPPERARY, SOUTH RIDING.												
National,	57	2,014	1,542	3,556	9	874	641	1,515	66	2,888	2,183	5,071
Church Education,	2	23	12	35	.	.	.	.	2	23	12	35
Endowed,	4	58	47	105	2	9	13	22	6	67	60	127
Boarding,	.	.	.	.	6	84	129	213	6	84	129	213
Private,	73	1,388	977	2,365	42	636	484	1,120	115	2,024	1,461	3,485
Parochial,	20	283	209	492	7	508	315	823	27	791	524	1,315
Free,	2	33	28	61	1	297	161	458	3	330	189	519
Mission,	.	.	.	.	1	1	36	37	1	1	36	37
Military,	.	.	.	.	3	278	35	313	3	278	35	313
Charitable Boarding,	1	14	8	22	.	.	.	.	1	14	8	22
Workhouse,	7	1,131	878	2,009	9	969	1,861	2,830	16	2,100	2,739	4,839
Total,	166	4,944	3,701	8,645	80	3,656	3,675	7,331	246	8,600	7,376	15,976
CITY OF WATERFORD.												
Church Education,	.	.	.	.	1	31	24	55	1	31	24	55
Endowed,	.	.	.	.	2	59	30	89	2	59	30	89
Boarding,	.	.	.	.	1	33	18	51	1	33	18	51
Private,	.	.	.	.	30	434	293	727	30	434	293	727
Parochial,	.	.	.	.	2	32	20	52	2	32	20	52
Free,	.	.	.	.	8	1,057	302	1,359	8	1,057	302	1,359
Industrial,	.	.	.	.	1	.	42	42	1	.	42	42
Workhouse,	.	.	.	.	1	.	354	354	1	.	354	354
Gaol,	.	.	.	.	1	25	.	25	1	25	.	25
Total,	.		.	.	47	1,671	1,083	2,754	47	1,671	1,083	2,754
COUNTY OF WATERFORD.												
National,	60	2,620	2,140	4,760	3	185	418	603	63	2,805	2,558	5,363
Church Education,	6	86	87	173	1	30	26	56	7	116	113	229
Endowed,	1	37	.	37	.	.	.	.	1	37	.	37
Boarding,	4	108	71	179	.	.	.	.	4	108	71	179
Private,	35	449	321	770	9	189	128	317	44	638	449	1,087
Parochial,	12	203	186	389	6	402	75	477	18	605	261	866
Free,	9	197	444	641	2	18	426	444	11	215	870	1,085
Mission,	1	3	1	4	.	.	.	.	1	3	1	4
Charitable Boarding,	1	8	14	22	.	.	.	.	1	8	14	22
Workhouse,	3	670	287	957	2	83	326	409	5	753	613	1,366
Gaol,	1	31	6	37	.	.	.	.	1	31	6	37
Total,	133	4,412	3,557	7,969	23	907	1,399	2,306	156	5,319	4,956	10,275
SUMMARY OF PROVINCE OF MUNSTER.												
National,	641	24,240	21,756	45,996	64	6,013	8,961	14,974	705	30,253	30,717	60,970
Church Education,	102	1,518	1,507	3,025	13	314	297	611	115	1,832	1,804	3,636
Diocesan,	4	48	37	85	1	20	.	20	5	68	37	105
Endowed,	13	277	175	452	20	797	659	1,456	33	1,074	834	1,908
School of Design,	.	.	.	.	1	88	45	133	1	88	45	133
Boarding,	10	159	216	375	38	648	563	1,211	48	807	779	1,586
Private,	656	12,115	8,959	21,074	394	7,071	4,385	11 456	1,050	19,186	13,344	32,530
Parochial,	163	2,535	2,201	4,736	43	1,731	1,201	2,932	206	4,266	3 402	7,668
Free,	51	963	1,401	2,364	33	3,269	2,311	5,580	84	4,232	3,712	7,944
Industrial,	2	.	59	59	1	.	42	42	3	.	101	101
Mission,	29	386	383	769	8	159	117	276	37	545	500	1,045
Military,	4	113	89	202	8	420	138	558	12	533	227	760
Charitable Boarding,	2	22	22	44	3	28	47	75	5	50	69	19
Workhouse,	78	14,235	11,908	26,143	39	6,354	9,627	15,981	117	20 589	21,535	42,124
Gaol,	3	301	6	307	4	368	106	474	7	669	112	781
Total,	1,758	56 912	48,719	105,631	670	27,280	28,499	55,779	2,428	84,192	77,218	161,410
PROVINCE OF ULSTER.												
COUNTY OF ANTRIM.												
National,	240	5,563	3,911	9,474	11	592	432	1,024	251	6,155	4 343	10,498
Church Education,	32	632	500	1,132	1	81	44	125	33	713	544	1,257
Endowed,	1	18	5	23	1	30	25	55	2	48	30	78
Boarding,	3	65	43	108	2	9	24	33	5	74	67	141
Agricultural Boarding,	1	30	23	53	.	.	.	.	1	30	23	53
Private,	39	613	468	1,081	29	507	536	1,043	68	1,120	1,004	2,124
Parochial,	17	418	335	753	.	.	.	.	17	418	335	753
Free,	6	162	92	254	4	106	149	255	10	268	241	509
Mission,	11	191	202	393	2	63	45	108	13	254	247	501
Workhouse,	4	283	197	480	1	79	71	150	5	362	268	630
Total,	354	7,975	5,776	13,751	51	1,467	1,326	2,793	405	9,442	7,102	16,544

Printed image digitised by the University of Southampton Library Digitisation Unit

TABLE 7.—Showing the NUMBER of SCHOOLS and of PUPILS attending them, during the Week ended 12th April, 1851—*continued.*

Schools and Counties.	Rural Districts.				Civic Districts.				Total.			
	No. of Schools	No. of Children.			No of Schools	No. of Children.			No of Schools	No of Children.		
		Males.	Females.	Total.		Males.	Females.	Total.		Males.	Females	Total.
County of Armagh.												
National,	80	2,089	1,459	3,548	5	357	175	532	85	2,446	1,634	4,080
Church Education,	62	1,477	1,255	2,732	3	209	150	359	65	1,686	1,405	3,091
Diocesan,	3	57	21	78	1	54	26	80	4	111	47	158
Endowed,	10	389	272	661	1	111	116	227	11	500	388	888
Boarding,	.	.	.	.	6	131	84	215	6	131	84	215
Private,	36	452	368	820	14	296	110	406	50	748	478	1,226
Parochial,	10	214	192	406	1	56	36	92	11	270	228	498
Free,	11	237	212	449	5	111	140	251	16	348	352	700
Mission,	6	124	68	192	.	.	.	.	6	124	68	192
Workhouse,	3	329	325	654	.	.	.	.	3	329	325	654
Gaol,	.	.	.	.	1	38	12	50	1	38	12	50
Total,	221	5,368	4,172	9,540	37	1,363	849	2,212	258	6,731	5,021	11,752
Town of Belfast.												
National,	.	.	.	.	17	1,331	1,314	2,645	17	1,331	1,314	2,645
Church Education,	.	.	.	.	8	470	376	846	8	470	376	846
Endowed,	.	.	.	.	1	206	10	216	1	206	10	216
School of Design,	.	.	.	.	1	111	29	140	1	111	29	140
Boarding,	.	.	.	.	6	133	107	240	6	133	107	240
Private,	.	.	.	.	68	1,868	1,228	3,096	68	1,868	1,228	3,096
Parochial,	.	.	.	.	4	341	235	576	4	341	235	576
Free,	.	.	.	.	3	284	307	591	3	284	307	591
Military,	.	.	.	.	1	413	23	436	1	413	23	436
Mission,	.	.	.	.	1	.	31	81	1	.	31	31
Workhouse,	.	.	.	.	1	278	209	487	1	278	209	487
Gaol,	.	.	.	.	1	54	.	54	1	54	.	54
Total,	.	.	.	.	112	5,489	3,869	9,358	112	5,489	3,869	9,358
Borough of Carrickfergus.												
National,	5	79	61	140	1	77	52	129	6	156	113	269
Church Education,	1	30	24	54	1	20	24	44	2	50	48	98
Boarding,	.	.	.	.	3	31	33	64	3	31	33	64
Private,	1	13	5	18	7	105	71	176	8	118	76	194
Parochial,	.	.	.	.	1	61	25	86	1	61	25	86
Free,	1	11	22	33	.	.	.	.	1	11	22	33
Total,	8	133	112	245	13	294	205	499	21	427	317	744
County of Cavan.												
National,	127	3,074	2,513	5,587	2	86	79	165	129	3,160	2,592	5,752
Church Education,	50	881	949	1,830	2	33	66	99	52	914	1,015	1,929
Endowed,	1	32	25	57	1	40	15	55	2	72	40	112
Boarding,	2	51	.	51	1	42	.	42	3	93	.	93
Private,	61	832	660	1,492	11	177	113	290	72	1,009	773	1,782
Parochial,	7	93	95	188	.	.	.	.	7	93	95	188
Free,	13	306	272	578	1	41	35	76	14	847	307	654
Mission,	4	35	41	76	.	.	.	.	4	35	41	76
Workhouse,	4	783	964	1,747	1	32	21	53	5	815	985	1,800
Gaol,	.	.	.	.	1	60	30	90	1	60	30	90
Total,	269	6,087	5,519	11,606	20	511	359	870	289	6,598	5,878	12,476
County of Donegal.												
National,	225	5,607	4,202	9,809	2	134	89	223	227	5,741	4,291	10,032
Church Education,	46	728	896	1,624	1	22	20	42	47	750	916	1,666
Endowed,	27	666	303	969	2	59	24	83	29	725	327	1,052
Boarding,	2	38	19	57	.	.	.	.	2	38	19	57
Private,	50	657	449	1,106	5	39	38	77	55	696	487	1,183
Parochial,	15	301	134	435	1	1	21	22	16	302	155	457
Free,	10	115	107	222	.	.	.	.	10	115	107	222
Mission,	16	201	211	412	.	.	.	.	16	201	211	412
Workhouse,	6	394	414	808	1	59	52	111	7	453	466	919
Gaol,	.	.	.	.	1	78	11	89	1	78	11	89
Total,	397	8,707	6,735	15,442	13	392	255	647	410	9,099	6,990	16,089

Printed image digitised by the University of Southampton Library Digitisation Unit

TABLE 7.—Showing the NUMBER of SCHOOLS and of PUPILS attending them, during the Week ended 12th April, 1851—*continued.*

SCHOOLS AND COUNTIES.	RURAL DISTRICTS.				CIVIC DISTRICTS.				TOTAL.			
	No of Schools.	No. of Children.			No of Schools.	No. of Children.			No. of Schools.	No. of Children		
		Males.	Females.	Total.		Males.	Females	Total.		Males.	Females.	Total.
COUNTY OF DOWN.												
National,	200	5,410	3,319	8,729	22	1,024	1,088	2,112	222	6,434	4,407	10,841
Church Education,	47	1,064	804	1,868	4	165	153	318	51	1,229	957	2,186
Diocesan,	1	16	.	16	1	24	24	48	2	40	24	64
Endowed,	6	244	115	359	3	132	49	181	9	376	164	540
Boarding,	5	16	55	71	6	107	92	199	11	123	147	270
Private,	94	1,421	960	2,381	30	499	249	748	124	1,920	1,209	3,129
Parochial,	21	574	370	944	4	110	86	196	25	684	456	1,140
Free,	16	332	326	658	3	313	56	369	19	645	382	1,027
Industrial,	.	.	.	.	1	2	40	42	1	2	40	42
Mission,	3	62	73	135	3	92	41	133	6	154	114	268
Workhouse,	3	223	221	444	1	115	77	192	4	338	298	636
Gaol,	.	.	.	.	1	81	11	92	1	81	11	92
Total,	396	9,362	6,243	15,605	79	2,664	1,966	4,630	475	12,026	8,209	20,235
COUNTY OF FERMANAGH.												
National,	122	2,682	1,764	4,446	3	94	106	200	125	2,776	1,870	4,646
Church Education,	54	1,026	787	1,813	.	.	.	.	54	1,026	787	1,813
Diocesan,	1	32	24	56	.	.	.	.	1	32	24	56
Endowed,	2	69	9	78	.	.	.	.	2	69	9	78
Boarding,	.	.	.	.	1	10	12	22	1	10	12	22
Private,	33	441	301	742	8	142	143	285	41	583	444	1,027
Parochial,	4	88	55	143	.	.	.	.	4	88	55	143
Free,	10	152	212	364	2	46	74	120	12	198	286	484
Mission,	4	69	41	110	.	.	.	.	4	69	41	110
Military,	.	.	.	.	1	110	18	128	1	110	18	128
Charitable Boarding,	1	55	24	79	.	.	.	.	1	55	24	79
Workhouse,	3	346	329	675	.	.	.	.	3	346	329	675
Gaol,	.	.	.	.	1	49	7	56	1	49	7	56
Total,	234	4,960	3,546	8,506	16	451	360	811	250	5,411	3,906	9,317
COUNTY LONDONDERRY.												
National,	130	3,181	2,400	5,581	15	476	753	1,229	145	3,657	3,153	6,810
Church Education,	32	611	595	1,206	1	41	32	73	33	652	627	1,279
London Corporations,	24	645	621	1,266	.	.	.	.	24	645	621	1,266
Diocesan,	.	.	.	.	1	74	.	74	1	74	.	74
Endowed,	5	114	108	222	1	74	17	91	6	188	125	313
Boarding,	.	.	.	.	3	43	47	90	3	43	47	90
Agricultural Boarding,	1	61	.	61	.	.	.	.	1	61	.	61
Private,	44	681	592	1,273	29	637	387	1,024	73	1,318	979	2,297
Parochial,	18	541	269	810	.	.	.	.	18	541	269	810
Free,	12	198	215	413	3	106	53	159	15	304	268	572
Industrial,	1	.	37	37	.	.	.	.	1	.	37	37
Military,	1	102	7	109	.	.	.	.	1	102	7	109
Mission,	8	166	133	299	3	256	176	432	11	422	309	731
Charitable Boarding,	1	88	.	88	.	.	.	.	1	88	.	88
Workhouse,	3	268	256	524	1	50	44	94	4	318	300	618
Gaol,	.	.	.	.	1	32	32	64	1	32	32	64
Total,	280	6,656	5,233	11,889	58	1,789	1,541	3,330	338	8,445	6,774	15,219
COUNTY OF MONAGHAN.												
National,	110	2,516	1,855	4,371	4	156	140	296	114	2,672	1,995	4,667
Church Education,	43	764	585	1,349	2	54	23	77	45	818	608	1,426
Diocesan,	.	.	.	.	1	17	.	17	1	17	.	17
Boarding,	1	18	.	18	4	84	14	98	5	102	14	116
Private,	46	636	409	1,045	12	179	156	335	58	815	565	1,380
Parochial,	3	66	28	94	1	31	39	70	4	97	67	164
Free,	3	37	73	110	4	66	115	181	7	103	188	291
Mission,	3	35	30	65	.	.	.	.	3	35	30	65
Workhouse,	2	241	183	424	2	328	436	764	4	569	619	1,188
Gaol,	.	.	.	.	1	36	22	58	1	36	22	58
Total,	211	4,313	3,163	7,476	31	951	945	1,896	242	5,264	4,108	9,372
COUNTY OF TYRONE.												
National,	239	4,985	3,876	8,861	4	194	214	408	243	5,179	4,090	9,269
Church Education,	90	1,578	1,258	2,836	2	38	83	121	92	1,616	1,341	2,957
Endowed,	4	85	48	133	1	32	43	75	5	117	91	208
Boarding,	.	.	.	.	5	102	88	190	5	102	88	190

Printed image digitised by the University of Southampton Library Digitisation Unit

TABLE 7.—Showing the NUMBER of SCHOOLS and of PUPILS attending them, during the Week ended 12th April, 1851—*continued.*

SCHOOLS AND COUNTIES.	RURAL DISTRICTS.				CIVIC DISTRICTS.				TOTAL.			
	No of Schools	No. of Children.			No of Schools.	No. of Children.			No of Schools	No. of Children		
		Males	Females	Total.		Males.	Females.	Total.		Males.	Females.	Total.
COUNTY OF TYRONE—*con.*												
Private,	44	617	526	1,143	24	355	239	594	68	972	765	1,737
Parochial,	11	265	185	450	3	75	45	120	14	340	230	570
Free,	16	188	235	423	4	79	135	214	20	267	370	637
Mission,	7	95	80	175	1	29	17	46	8	124	97	221
Charitable Boarding,	.	.	.	.	1	10	11	21	1	10	11	21
Workhouse,	9	526	510	1,036	.	.	.	.	9	526	510	1,036
Gaol,	.	.	.	.	1	132	44	176	1	132	44	176
Total,	420	8,339	6,718	15,057	46	1,046	919	1,965	466	9,385	7,637	17,022
SUMMARY OF PROVINCE OF ULSTER.												
National,	1,478	35,186	25,360	60,546	86	4,521	4,442	8,963	1,564	39,707	29,802	69,509
Church Education,	457	8,791	7,653	16,444	25	1,133	971	2,104	482	9,924	8,624	18,548
London Corporations,	24	645	621	1,266	.	.	.	.	24	645	621	1,266
Diocesan,	5	105	45	150	4	169	50	219	9	274	95	369
Endowed,	56	1,617	885	2,502	11	684	299	983	67	2,301	1,184	3,485
School of Design,	.	.	.	.	1	111	29	140	1	111	29	140
Boarding,	13	188	117	305	37	692	501	1,193	50	880	618	1,498
Agricultural Boarding,	2	91	23	114	.	.	.	.	2	91	23	114
Private,	448	6,363	4,738	11,101	237	4,804	3,270	8,074	685	11,167	8,008	19,175
Parochial,	106	2,560	1,663	4,223	15	675	487	1,162	121	3,235	2,150	5,385
Free,	98	1,738	1,766	3,504	29	1,152	1,064	2,216	127	2,890	2,830	5,720
Industrial,	1	.	37	37	1	2	40	42	2	2	77	79
Mission,	62	978	879	1,857	10	440	310	750	72	1,418	1,189	2,607
Military,	1	102	7	109	2	523	41	564	3	625	48	673
Charitable Boarding,	2	143	24	167	1	10	11	21	3	153	35	188
Workhouse,	37	3,393	3,399	6,792	8	941	910	1,851	45	4,334	4,309	8,643
Gaol,	.	.	.	.	9	560	169	729	9	560	169	729
Total,	2,790	61,900	47,217	109,117	476	16,417	12,594	29,011	3,266	78,317	59,811	138,128

PROVINCE OF CONNAUGHT.

TOWN OF GALWAY.												
National,	.	.	.	.	3	618	412	1,030	3	618	412	1,030
Church Education,	.	.	.	.	1	2	25	27	1	2	25	27
Endowed,	.	.	.	.	3	49	16	65	3	49	16	65
Boarding,	.	.	.	.	1	9	31	40	1	9	31	40
Private,	.	.	.	.	15	432	168	600	15	432	168	600
Mission,	.	.	.	.	2	50	35	85	2	50	35	85
Military,	.	.	.	.	1	22	14	36	1	22	14	36
Workhouse,	.	.	.	.	1	.	631	631	1	.	631	631
Gaol,	.	.	.	.	1	42	.	42	1	42	.	42
Total,	.	.	.	.	28	1,224	1,332	2,556	28	1,224	1,332	2,556
COUNTY OF GALWAY.												
Queen's Colleges,	1	65	.	65	.	.	.	.	1	65	.	65
National,	81	2,436	2,921	5,357	3	216	76	292	84	2,652	2,997	5,649
Church Education,	24	431	353	784	1	84	92	176	25	515	445	960
Diocesan,	1	3	6	9	.	.	.	.	1	3	6	9
Endowed,	1	14	.	14	.	.	.	.	1	14	.	14
Boarding,	3	77	55	132	1	37	.	37	4	114	55	169
Private,	139	2,428	1,802	4,230	29	515	306	821	168	2,943	2,108	5,051
Parochial,	5	141	108	249	1	.	19	19	6	141	127	268
Free,	15	517	411	928	3	129	53	182	18	646	464	1,110
Industrial,	3	34	111	145	.	.	.	.	3	34	111	145
Mission,	30	1,111	1,099	2,210	1	10	10	20	31	1,121	1,109	2,230
Workhouse,	9	2,174	989	3,163	6	900	1,687	2,587	15	3,074	2,676	5,750
Total,	312	9,431	7,855	17,286	45	1,891	2,243	4,134	357	11,322	10,098	21,420
COUNTY OF LEITRIM.												
National,	93	2,449	2,024	4,473	.	.	.	.	93	2,449	2,024	4,473
Church Education,	17	295	254	549	.	.	.	.	17	295	254	549
Private,	52	731	535	1,266	.	.	.	.	52	731	535	1,266
Free,	4	41	114	155	.	.	.	.	4	41	114	155

Printed image digitised by the University of Southampton Library Digitisation Unit

TABLE 7.—Showing the NUMBER of SCHOOLS and of PUPILS attending them, during the Week ended 12th April, 1851—*continued.*

SCHOOLS AND COUNTIES.	RURAL DISTRICTS.				CIVIC DISTRICTS.				TOTAL.			
	No. of Schools	No. of Children			No. of Schools	No. of Children.			No. of Schools	No. of Children.		
		Males.	Females.	Total.		Males.	Females.	Total.		Males	Females.	Total.
COUNTY OF LEITRIM—*continued.*												
Mission,	6	41	102	143	.	.	.	.	6	41	102	143
Workhouse,	4	453	622	1,075	.	.	.	.	4	453	622	1,075
Gaol,	1	67	.	67	.	.	.	.	1	67	.	67
Total,	177	4,077	3,651	7,728	.	.	.	.	177	4,077	3,651	7,728
COUNTY OF MAYO.												
National,	116	2,608	2,149	4,757	3	312	251	563	119	2,920	2,400	5,320
Church Education,	25	438	444	882	1	24	.	24	26	462	444	906
Endowed,	2	55	32	87	.	.	.	.	2	55	32	87
Boarding,	1	2	10	12	1	13	5	18	2	15	15	30
Private,	72	1,293	719	2,012	26	411	273	714	98	1,734	992	2,726
Parochial,	6	133	99	232	1	19	37	56	7	152	136	288
Free	10	220	174	403	1	.	374	374	11	229	548	777
Industrial,	6	17	234	251	.	.	.	.	6	17	234	251
Mission,	56	814	1,000	1,814	3	46	121	167	59	860	1,121	1,981
Military,	.	.	.	.	1	13	5	18	1	13	5	18
Workhouse,	15	2,044	1,477	3,521	3	31	685	716	18	2,075	2,162	4,237
Gaol,	1	41	7	48	.	.	.	.	1	41	7	48
Total,	310	7,674	6,345	14,019	40	899	1,751	2,650	350	8,573	8,096	16,669
COUNTY OF ROSCOMMON.												
National,	66	2,099	1,780	3,879	4	203	226	429	70	2,302	2,006	4,308
Church Education,	30	374	724	1,098	1	.	36	36	31	374	760	1,134
Diocesan,	1	13	.	13	.	.	.	.	1	13	.	13
Endowed,	1	.	19	19	1	55	.	55	2	55	19	74
Boarding,	.	.	.	.	1	10	21	31	1	10	21	31
Private,	105	1,912	1,220	3,132	11	186	90	276	116	2,098	1,310	3,408
Parochial,	2	58	23	81	2	66	87	153	4	124	110	234
Free,	4	50	197	247	1	13	19	32	5	63	216	279
Industrial,	6	12	233	245	.	.	.	.	6	12	233	245
Mission,	6	62	141	203	.	.	.	.	6	62	141	203
Military,	.	.	.	.	1	7	9	16	1	7	9	16
Workhouse,	5	578	975	1,553	2	397	200	597	7	975	1,175	2,150
Gaol,	.	.	.	.	1	36	.	36	1	36	.	36
Total,	226	5,158	5,312	10,470	25	973	688	1,661	251	6,131	6,000	12,131
COUNTY OF SLIGO.												
National,	74	1,801	1,681	3,482	3	60	449	509	77	1,861	2,130	3,991
Church Education,	35	525	876	1,401	.	.	.	.	35	525	876	1,401
Diocesan,	.	.	.	.	1	30	.	30	1	30	.	30
Endowed,	3	69	23	92	.	.	.	.	3	69	23	92
Boarding,	.	.	.	.	1	.	39	39	1	.	39	39
Private,	33	547	351	898	10	180	129	309	43	727	480	1,207
Parochial,	1	23	7	30	2	147	.	147	3	170	7	177
Free,	2	27	83	110	.	.	.	.	2	27	83	110
Industrial,	4	5	101	106	.	.	.	.	4	5	101	106
Mission,	15	108	644	752	1	13	15	28	16	121	659	780
Workhouse,	1	162	226	388	1	108	54	162	2	270	280	550
Gaol,	.	.	.	.	1	25	7	32	1	25	7	32
Total,	168	3,267	3,992	7,259	20	563	693	1,256	188	3,830	4,685	8,515
SUMMARY OF PROVINCE OF CONNAUGHT.												
Queen's College, Galway	1	65	.	65	.	.	.	.	1	65	.	65
National,	430	11,393	10,555	21,948	16	1,409	1,414	2,823	446	12,802	11,969	24,771
Church Education,	131	2,063	2,651	4,714	4	110	153	263	135	2,173	2,804	4,977
Diocesan,	2	16	6	22	1	30	.	30	3	46	6	52
Endowed,	7	138	74	212	4	104	16	120	11	242	90	332
Boarding,	4	79	65	144	5	69	96	165	9	148	161	309
Private,	401	6,911	4,627	11,538	91	1,754	966	2,720	492	8,665	5,593	14,258
Parochial,	14	355	237	592	6	232	143	375	20	587	380	967
Free,	35	864	979	1,843	5	142	446	588	40	1,006	1,425	2,431
Industrial,	19	68	679	747	.	.	.	.	19	68	679	747
Mission,	113	2,136	2,986	5,122	7	119	181	300	120	2,255	3,167	5,422
Military,	.	.	.	.	3	42	28	70	3	42	28	70
Workhouse,	34	5,411	4,289	9,700	13	1,436	3,257	4,693	47	6,847	7,546	14,393
Gaol,	2	108	7	115	3	103	7	110	5	211	14	225
Total,	1,193	29,607	27,155	56,762	158	5,550	6,707	12,257	1,351	35,157	33,862	69,019

Printed image digitised by the University of Southampton Library Digitisation Unit

TABLE 7.—Showing the NUMBER OF SCHOOLS and of PUPILS attending them, during the Week ended 12th April, 1851—*continued.*

SUMMARY OF IRELAND.

SCHOOLS.	RURAL DISTRICTS.				CIVIC DISTRICTS				TOTAL.			
	No. of Schools.	No. of Children.			No. of Schools.	No. of Children.			No. of Schools.	No. of Children.		
		Males.	Females.	TOTAL.		Males.	Females.	TOTAL.		Males.	Females.	TOTAL.
University of Dublin,	.	.	.	.	1	650	.	650	1	650	.	650
Maynooth College,	1	505	.	505	.	.	.	.	1	505	.	505
Queen's College, Galway	1	65	.	65	.	.	.	.	1	65	.	65
National,	3,232	93,433	77,972	171,405	269	19,877	24,692	44,569	3,501	113,310	102,664	215,974
Church Education,	851	14,984	14,382	29,366	62	2,196	1,942	4,138	913	17,180	16,324	33,504
London Corporations,	24	645	621	1,266	.	.	.	.	24	645	621	1,266
Diocesan,	11	169	88	257	11	448	51	499	22	617	139	756
Endowed,	110	3,332	1,982	5,314	53	2,450	1,555	4,005	163	5,782	3,537	9,319
Schools of Design,	.	.	.	.	3	305	184	489	3	305	184	489
Boarding,	56	1,200	682	1,882	167	3,272	2,559	5,831	223	4,472	3,241	7,713
Private,	1,945	31,110	22,464	53,574	1,128	20,309	12,877	33,186	3,073	51,419	35,341	86,760
Parochial,	458	8,311	6,540	14,851	106	5,649	4,000	9,649	564	13,960	10,540	24,500
Free,	264	4,884	5,806	10,690	120	6,335	6,260	12,595	384	11,219	12,066	23,285
Industrial,	24	68	820	888	2	2	82	84	26	70	902	972
Mission,	209	3,571	4,319	7,890	34	1,962	786	2,748	243	5,533	5,105	10,638
Military,	9	512	160	672	25	1,494	407	1,901	34	2,006	567	2,573
Royal Hibernian,	1	318	20	338	.	.	.	.	1	318	20	338
Boarding, Charitable,	14	396	273	669	19	166	324	490	33	562	597	1,159
Do. Agricultural	3	110	23	133	.	.	.	.	3	110	23	133
Workhouse,	181	27,633	24,585	52,218	78	11,745	16,637	28,382	259	39,378	41,222	80,600
Gaol,	9	712	102	814	27	1,960	492	2,452	36	2,672	594	3,266
Total,	7,403	191,958	160,839	352,797	2,105	78,820	72,848	151,668	9,508	270,778	233,687	504,465

Printed image digitised by the University of Southampton Library Digitisation Unit

Form A.—1st Table.—Return of the Members, Visitors, and Servants of this Family, who slept or abode in this House on the night of Sunday, the 30th March, 1851.

Note.—*Pray read the Instructions for filling these Returns, which are given on the 3rd page.*

	NAMES Of the Members, Visitors, and Servants of this Family, *who slept or abode in this House on the above night.*		AGE.		SEX.	RELATION	MARRIAGE.		RANK, PROFESSION, OR OCCUPATION.	EDUCATION.	WHERE BORN.	DEAF-AND-DUMB, or BLIND?
	Christian Names.	Surnames.	Years on last Birthday.	Months for Infants under One Year.	Write M. for Males and F. for Females	Of *each* to the *Head* of the Family, as whether Wife, Son, Daughter, or other relative, Visitor, Servant, &c.?	Whether "Married," "Not Married," "Widower," or "Widow?"	In what Year Married, or in what Years if more than once?	State the particular Rank, Profession, Trade, or other Employment, of each Person; or, if a Child, whether attending School?	Whether he or she can "Read," "Read and Write," or "Cannot Read?" *See Note.**	In what Country, County, or City?	Whether Deaf-&-Dumb, or Blind?
1												
2												
3												
4												
5												
6												
7												
8												
9												
10												
11												
12												
13												
14												
15												

* Note.—The word "Irish" to be added in the Education Column to the name of each person *who speaks Irish, but who cannot speak English*, and the words "Irish and English" to the names of those *who can speak both the Irish and English Languages.*

Printed image digitised by the University of Southampton Library Digitisation Unit

2ND TABLE.—RETURN of the MEMBERS of this FAMILY now Alive, and whose Home is in this House, but who were Absent on the night of Sunday, the 30th March, 1851.

NOTE.—*This Table is necessary in order to ascertain the number of persons belonging to each Family, whether present or absent on the said night.*

NAMES.		AGE.		SEX.	RELATION	RANK, PROFESSION, OR OCCUPATION.	In what County, County or City, at present residing?
Christian Names.	Surnames.	Years.	Months for Infants under one year.	Whether Male or Female.	Of each to the Head of the Family, whether Wife, Son, Daughter, or other Relative Servant, &c.?	State the particular Rank, Profession, Trade, or other Employment of each Person; or, if a Child, whether attending School?	

3RD TABLE.—RETURN of the MEMBERS, VISITORS, and SERVANTS of this FAMILY, who have DIED while residing with this Family, since the 6th June, 1841, the date of the last Census.

NOTE.—*The necessity for this Table is caused by the want of a General Registration of Deaths in Ireland.*

NAMES.		AGE.		SEX.	RELATION	RANK, PROFESSION, OR OCCUPATION.	CAUSE OF DEATH.	TIME OF DEATH.	
Christian Names.	Surnames.	Years.	Months for Infants under one Year.	Whether Male or Female?	Of each to the Head of the Family, whether Wife, Son, Daughter, or other Relative, Visitor, Servant, &c.?	State the particular Rank, Profession, Trade, or other Employment of each Person?	Disease or Accident which caused Death?	Season—as Spring, Summer, Autumn, or Winter?	In what Year?

I believe the foregoing to be true Returns concerning all the Members of this Family, *Affirmed by* *before me, the* *day of* 1851.

(Signature of Head of Family) _____

In conformity with Act 13 and 14 VICT., cap. 41.

I hereby affirm that the foregoing Returns are correct, according to the best of my knowledge and belief, _____ *Magistrate.*

Signature of Enumerator _____

Printed image digitised by the University of Southampton Library Digitisation Unit

THE CENSUS COMMISSIONERS beg leave most earnestly to entreat the Heads of Families to see that the several Queries contained in this sheet are distinctly and accurately filled up, since upon the accuracy of the answers given the value of the Census must mainly depend. As the information thus obtained will be published in General Abstracts only, and strict care taken that the Returns are not used for the gratification of curiosity, or any other object than perfecting the Census, the Commissioners feel that on National grounds,—apart from the requirements of the Act of Parliament,—they are warranted in making this appeal to the Heads and the various Members of Families to aid them in their important inquiries, as it is of the deepest interest to ascertain with all possible accuracy, the exact numbers and condition of the population of Ireland at the present time.

Census Office, Dublin, 1851.

PATTERN TABLES.

1ST TABLE.

Return of the Members, Visitors, and Servants of this Family, who Slept or Abode in this House on the night of, &c.

Names of the Members, Visitors, and Servants, of this Family, who slept or abode in this House on the above night.		Age		Sex	Relation	Marriage.		Rank, Profession, or Occupation	Education.	Where Born	
Christian Names	Surnames.	Years.	Months.	Whether Male or Female?	Of each to the Head of Family, as whether Wife, Son, Daughter, or other relative, Visitor, Servant, &c.?	Whether "Married," "Not Married," "Widower," or "Widow?"	In what Year married? or in what Years if more than once?	State the particular Rank, Profession, Trade, or other Employment, or if a child, whether attending school?	Whether he or she can "Read, Write, or Cannot Read?"	In what Country, County, or City?	Whether Deaf and Dumb or Blind?
John	Moran,	59	–	M.	Head of Family,	Married,	1813, 1842	Farmer,	Read (Irish),	Kildare	–
Eliza	Moran,	55	–	F.	Wife,	Married,	1842		Cannot Read,	Do	–
George	Moran,	28	–	M	Son,	Not Married,	–	Woollen Weaver,	Read and Write,	Do	–
Rose	Moran,	22	–	F	Daughter,	Not Married,	–	Spinning Wool,	Do	Do.	–
Peter	Moran,	14	–	M	Son,	Not Married,	–	At Mr. Daly's school,	Do	Do	–
Mary	Murphy,	45	–	F	Sister-in Law,	Not Married,	–	None,	Do	Do.	Deaf & Dumb
Duncan	Macdonald	24	–	M.	Servant,	Married,	1846	Ploughman,	Do	Scotland	–
Ellen	Butler,	22	–	F.	Do	Not Married,	–	House Servant,	Cannot Read,	Dublin.	–
Jane	Whitmore,	23	–	F.	Visitor,	Not Married,	–	None,	Read and Write,	England	–

2ND TABLE.

Return of the Members of this Family whose Home is in the House, but who were Absent on the night of, &c.

Names.		Age.		Sex.	Relation	Rank, Profession, or Occupation	In what Country, County, or City, at present residing.
Christian Names.	Surnames.	Years.	Months.	Whether Male or Female.	Of each to the Head of the Family, whether Wife, Son, Daughter, or other Relative, Servant, &c.	State the particular Rank, Profession, Trade, or other Employment, or if a child, whether attending school.	
Timothy	Moran,	31	–	Male,	Son,	Army,	America.
Bridget	Moran,	26	–	Female,	Daughter,	None,	Dublin
William	Moran,	18	–	Male,	Son,	Haymaker,	England
Thomas	Moran,	22	–	Male,	Son,	Constabulary,	County Down

3RD TABLE.

Return of the Members, Visitors, and Servants of this Family, who have died while residing with this Family, since, &c.

Names.		Age		Sex	Relation	Rank, Profession, or Occupation	Disease which caused death	Time of Death	
Christian Names.	Surnames.	Years.	Months.	Whether Male or Female.	Of each to the Head of the Family, whether Wife, Son, Daughter, &c.	State the particular Rank, Profession, Trade, or other Employment.		Season	Year
Mary	Moran,	48	–	Female,	Wife,	None,	Fever,	Summer,	1841
Patrick	Moran,	12	–	Male,	Son,	None,	Small Pox,	Spring,	1846
Bryan	Byrne,	40	–	Male,	Visitor,	Pedlar,	Apoplexy,	Autumn,	1847

INSTRUCTIONS FOR FILLING THESE TABLES.

It is intended that the Enumerator shall call for this Return as soon as possible after the night of the 30th March, when he will assist such persons as may not be able to fill it themselves. But when competent, it is requested that the Head of the Family shall fill, or cause it to be filled, immediately after the said night, in order that the Enumerator may not be delayed when he calls for it.

This Return is divided into Three Tables.

THE 1ST TABLE is for those persons of each Family, the Visitors, and Servants, who slept or abode in the same house on the night of Sunday, the 30th March.

By a Family is meant either one person living on his or her own means of support, or several persons united under one head, and having a common means of support;—therefore when there are several Families in one house, a separate Form will be left for each.

OCCUPATIONS.—In order to arrive at a correct classification of the employment of the people, attention is requested to the following observations:—

One general principle which should be kept in mind is, that each person will be best described to whose name is annexed his or her principal means of support: thus, "Landed Proprietor,"—"House Owner,"—"Fund" or "Stock Holder,"—"Annuitant," &c., will best define the more independent classes, whose principal means are derived from any of these or similar sources.

PROFESSIONS.—A person deriving his income from a profession should state its particular nature; and professional men who are occupied with other avocations, should define their

Printed image digitised by the University of Southampton Library Digitisation Unit

present employment. *Clergymen* should be described according to their Rank or Station; *Barristers* and *Attorneys*, whether they practice; *Medical men*, what branch of the profession they follow; *Military and Naval Officers*, retired from the service, should give their rank, also adding the terms "Retired Officer;" *Artists* to mention the particular Art which they pursue.

Merchants should state the particular trade in which they are engaged, and Shopkeepers are to observe the same rule. In reference to writing Clerks, it is desirable that the description should show the duty of the office, as "Clerk in *Public Office*,"—"*Law* Clerk,"—"Clerk in *Corn Merchant's Office*," &c.

Manufacturers, Tradesmen, and Apprentices.—The particular branch of Manufacture with which each is connected should be stated: thus, a weaver of silk should be distinguished from a weaver of any other kind of material, by describing him as a "*Silk* Weaver;" in a similar manner a "*Woollen* Weaver," a "*Linen* Weaver," &c. This rule is to be also observed with respect to every other trade: as "*Brass* Founder" or "*Iron* Founder,"—"*House* Carpenter," or "*Ship* Carpenter,"—"*House* Painter," or "*Carriage* Painter," &c.

Servants and Labourers employed in Agricultural Works should be distinguished from those occupied in other ways, by stating the particular kind of Work in which each individual is engaged, as "Ploughing;" "Sowing Oats" or "Flax;" "*Drainage* Labourer;" "*Mason's* Labourer;" "*Railway* Labourer," &c.; and in the case of *Household Servants*, by giving their occupations

Education.—In addition to the elementary acquirements in the English Language asked for under this head, information is also sought for with regard to the *Irish Language*, in order to ascertain the localities where, and the number of persons by whom, it is now spoken.

Deaf and Dumb, or Blind.—Particular inquiry is now for the first time made in this country as to the number and condition of the Deaf and Dumb, and the Blind, in the hope that public attention may be more strongly directed to the wants of the poorer classes in Ireland who are thus afflicted. Those persons only are to be returned as Blind, who are quite deprived of sight.

The 2nd TABLE is necessary in order to ascertain the number of persons belonging to each Family whether present or absent on the night of the 30th March. The absent members, if in Ireland, will of course be counted for the General Enumeration in the houses where they may happen to pass that night.

The 3rd TABLE is for a Return of those persons who have Died while residing with this Family, during the last Ten years. The necessity for this is caused by the want of a General Registration of Deaths in Ireland, and consequently a defect of information for various objects useful to the community. These Tables, however, will only show the Deaths which have occurred during the last Ten Years in the families now in existence.

It is particularly requested that this Return may not be soiled or in any way injured.

When the Members of a Family are too numerous for one Form, two or more will be supplied.

The Enumerator, on receiving this Return, is on no account to permit it to be inspected by any other person, except the Officer of the District, to whom he is instructed to deliver it.

Form A.

CENSUS OF IRELAND.

1851.

In pursuance of the Act 13 and 14 Vict., cap. 44.

County of _____

Barony of _____

Parish of _____

City or Town _____

Municipal Ward of _____

Street _____

Name of Head of Family. } _____

No. in Form B. } _____

WILLIAM DONNELLY,
Registrar-General.

Approved.
WM. M. SOMERVILLE.

Extract from the 13 & 14 Vict., cap. 44, entitled "An Act for taking an Account of the Population of Ireland."

"V. And be it enacted, That the better to enable such Persons to take the said Accounts, "they are hereby authorized and empowered to ask all such Questions of all Persons "within their respective Districts, respecting themselves or the Persons constituting their "respective Families, and of all such further particulars as shall be directed by their said "Instructions, or shall be necessary for the purpose of taking the said Accounts."

"VI. Penalty for obstructing the Enumerators, or refusing to answer such Questions, or "making a false answer to any Question, £5, to be recovered before any two Justices of the "Peace for the County or District."

Printed image digitised by the University of Southampton Library Digitisation Unit

Form G.

CENSUS OF IRELAND, 1851.

No. in Form B. _____

County of _____

Barony of _____

Parish of _____

Town or Townland of _____

RETURN of Teachers and Students who slept or abode in the College of _____ at _____ or Boarding School of _____ at _____ on the Night of Sunday, the 30th March, 1851.

☞ *In filling these Returns observe the Instructions given in "Form A."*

Nos.	NAMES		AGE	SEX.	MARRIAGE.		RANK, PROFESSION, OR STANDING.	EDUCATION.	WHERE BORN.	DEAF AND DUMB, OR BLIND
	Christian Names.	Surnames.	Years on last Birth day	Write M for Males and F. for Females.	Whether "Married," "Not Married," "Widower," or "Widow?"	In what Year Married, or in what Years, if more than once?	State Rank in the Institution—whether Principal, Fellow, or Professor, the particular branch taught by each Professor or Master, and the standing of each Student.	State the particular study of each Pupil *See note.**	In what Country, County, or City?	Whether Deaf and Dumb, or Blind?

1 State what branches of Education are taught? _____

2 ——— Ancient Languages are taught? _____

3 ——— Modern Languages are taught? _____

4 ——— Industrial and Scientific Instructions are given? _____

5 —— Whether Day Scholars are admitted, and what is their average attendance? _____

I hereby affirm that the foregoing Return, consisting of _____ sheets, relating to all the Teachers and Students in this Institution is correct, according to the best of my knowledge and belief.

Signature and Rank of Head of Institution, _____

Approved,
T. N. REDINGTON.

WILLIAM DONNELLY,
Registrar-General.

Affirmed by _____ before me, the _____ day of _____ 1851.

In conformity with the Act 13 & 14 Vict. cap. 44.

_____ Magistrate.

* NOTE.—The word "Irish" to be added in the Education Column to the name of each person in the Establishment *who speaks Irish.*

Printed image digitised by the University of Southampton Library Digitisation Unit

Form L. CENSUS OF IRELAND, 1851. No. in Form B. _____

County of _____ *Parish of* _____

Barony of _____ *Town or Townland of* _____

RETURN of all the Scholars who were in attendance at the _____ School of _____ during the week ending Saturday the 12th April, 1851.

In filling this Table make this (×) mark in the Education Columns for those engaged in the study of that particular subject, and leave a blank for the Scholar not so engaged.

Nos.	NAMES.		AGE.	SEX	OCCUPATION OF PARENT	PAYMENT.	EDUCATION.														
	Christian Name.	Surname.	Years, on last Birthday.	Write M. for Males, and F. for Females	State the particular Rank, Profession, Trade, or other Employment of each Pupil's Father, or the Mother, should the Father be dead or absent.	Write P. for those who pay, and G. for those who are received Gratis.	Reading.	Writing.	Arithmetic.	Mathematics.	Geography.	History.	Music.	Drawing.	French.	German.	Italian.	Latin.	Greek.	Industrial.	INDUSTRIAL. In the space beneath state what branches of Industrial Education are taught in this School.

Total number of Scholars on the roll, _____ Boys, _____ Girls. Number of Boarders, if any, _____ Boys, _____ Girls. School hours, from _____ o'clock, A.M., to _____ o'clock, P.M.

The foregoing Return consisting of _____ sheets, relating to all the Scholars in this Institution is correct, according to the best of my knowledge and belief.

Signature and Rank of Head of Institution, _____

I hereby affirm that the foregoing Return is correct, according to the best of my knowledge and belief, _____ Enumerator.

Affirmed by _____ before me, the _____ day of _____ 1851.

In conformity with the Act 13 & 14 Vict., cap. 44.

_____ Magistrate.

Approved,

T. N. REDINGTON, *Under Secretary.*

WILLIAM DONNELLY, *Registrar-General.*

Printed image digitised by the University of Southampton Library Digitisation Unit

INDEX

TO NAMES OF

PROVINCES, COUNTIES, BARONIES, AND TOWNS, IN THE TABLES OF AGES AND EDUCATION.

Names.	Page. Ages.	Page. Education.
GENERAL SUMMARIES.		
Ireland,	184 and 188	184
Provinces.		
Connaught,	178 and 182	178
Leinster,	58 and 62	58
Munster,	102 and 106	102
Ulster,	150 and 154	150
Counties.		
Antrim,	108	110
Armagh,	118	120
Carlow,	4	6
Cavan,	122	124
Clare,	64	66
Cork, East Riding,	70	72
Cork, West Riding,	74	76
Donegal,	126	128
Down,	130	132
Dublin,	12	14
Fermanagh,	134	136
Galway,	158	160
Kerry,	78	80
Kildare,	16	18
Kilkenny,	22	24
Kings,	26	28
Leitrim,	162	164
Counties—*continued.*		
Limerick,	84	86
Londonderry,	138	140
Longford,	30	32
Louth,	34	36
Mayo,	166	168
Meath,	38	40
Monaghan,	142	144
Queens,	42	44
Roscommon,	170	172
Sligo,	174	176
Tipperary, North Riding,	88	90
Tipperary, South Riding,	92	94
Tyrone,	146	148
Waterford,	98	100
Westmeath,	46	48
Wexford,	50	52
Wicklow,	54	56

Baronies	Ages — Page
Antrim, Lower,	108
Antrim, Upper,	108
Aran,	158
Ardagh,	30
Ardee,	34
Ards, Lower,	130
Ards, Upper,	130
Arklow,	54
Armagh,	118
Athenry,	158
Athlone,	170
Ballaghkeen,	50
Ballinacor, North,	54
Ballinacor, South,	54
Ballintober, North,	170
Ballintober, South,	170
Ballyadams,	42
Ballyboy,	26
Ballybritt,	26
Ballycowan,	26
Ballymoe, Galway,	158
Ballymoe, Roscommon,	170
Ballynahinch,	158
Balrothery, East,	12
Balrothery, West,	12
Banagh,	126
Bantry, Cork,	74
Bantry, Wexford,	50
Bargy,	50
Barrett's,	70
Barrymore,	70
Bear,	74
Belfast, Lower,	108
Belfast, Upper,	108
Boyleagh,	126
Boyle,	170
Brawny,	46
Bunratty, Lower,	64
Bunratty, Upper,	64
Burren,	64
Burrishoole,	166
Callan,	22
Carbery, East (East Division),	74
Carbery, East (West Division),	74
Carbery, West (East Division),	74
Carbery, West (West Division),	74
Carbury, Kildare,	16
Carbury, Sligo,	174
Carlow,	4
Carra,	166
Carrigallen,	162
Cary,	108
Castleknock,	12
Castlerahan,	122
Castlereagh,	170
Castlereagh, Lower,	130
Castlereagh, Upper,	130
Clanawley,	134
Clandonagh,	42
Clane,	16
Clankee,	122

Baronies —*continued.*	Ages — Page
Clankelly,	134
Clanmahon,	122
Clanmaurice,	78
Clanmorris,	166
Clanwilliam, Limerick,	84
Clanwilliam, Tipperary,	92
Clare,	158
Clermallagh,	42
Clogher,	146
Clonderalaw,	64
Clonlisk,	26
Clonlonan,	46
Clonmacnowen,	158
Coleraine,	138
Coleraine, North-East Liberties of,	138
Condons and Clangibbon,	70
Connell,	16
Connello, Lower,	84
Connello, Upper,	84
Coolavin,	174
Coole,	134
Coolestown,	26
Coolock,	12
Coonagh,	84
Corcomroe,	64
Cork,	70
Corkaguiny,	78
Corkaree,	46
Corran,	174
Cosbles,	84
Coshma,	84
Coshmore and Coshbride,	98
Costello,	166
Courceys,	74
Crannagh,	22
Cremorne,	142
Cullenagh,	42
Dartree,	142
Decies, Within Drum,	98
Decies, Without Drum,	98
Deece, Lower,	38
Deece, Upper,	38
Delvin,	46
Drogheda, Louth,	34
Drogheda, Meath,	38
Drumahaire,	162
Dublin,	12
Dufferin,	130
Duhallow,	70
Duleek, Lower,	38
Duleek, Upper,	38
Dunboyne,	38
Dundalk, Lower,	34
Dundalk, Upper,	34
Dungannon, Lower,	146
Dungannon, Middle,	146
Dungannon, Upper,	146
Dunkellin,	158
Dunkerron, North,	78
Dunkerron, South,	78
Dunluce, Lower,	108

Baronies —*continued.*	Ages — Page
Dunluce, Upper,	108
Dunmore,	158
Eglish,	26
Ishogarty,	38
Erris,	166
Farbill,	46
Farney,	142
Fartullagh,	46
Fassadinin,	22
Fermoy,	70
Ferrard,	34
Fews, Lower,	116
Fews, Upper,	116
Fore, Meath,	38
Fore, Westmeath,	46
Forth, Carlow,	4
Forth, Wexford,	50
Frenchpark,	170
Gallen,	166
Galmóy,	22
Galway,	158
Garrycastle,	26
Gaultiere,	98
Geashill,	26
Glenahiry,	98
Glenarm, Lower,	108
Glenarm, Upper,	108
Glenarought,	78
Glenquin,	84
Goney,	50
Gowran,	22
Granard,	30
Ibane and Barryroe,	74
Ihrickan,	64
Ida,	22
Idrone, East,	4
Idrone, West,	4
Iffa and Offa, East,	92
Iffa and Offa, West,	92
Ikeathy and Oughteranny,	16
Ikerrin,	88
Imokilly,	70
Inchiquin,	64
Inishowen, East,	126
Inishowen, West,	126
Iraghticonnor,	78
Islands,	64
Iveagh, Lower (lower part),	130
Iveagh, Lower (upper part),	130
Iveagh, Upper (lower part),	130
Iveagh, Upper (upper part),	130
Iveragh,	78
Iverk,	22
Keenaght,	138
Kells,	22
Kells, Lower,	38
Kells, Upper,	38
Kenry,	84
Kerrycurihy,	70
Kilconnell,	158
Kilconway,	108

Printed image digitised by the University of Southampton Library Digitisation Unit

Baronies.—*continued.*	Ages — Page
Kilconrsey,	26
Kilcullen,	16
Kilkea and Moone,	16
Kilkenny, West,	46
Killian,	158
Kilmacrenan,	126
Kilmaine,	166
Kilmallock, Liberties of,	84
Kilnamanagh, Lower,	92
Kilnamanagh, Upper,	88
Kiltartan,	158
Kinalea,	70
Kinalmeaky,	74
Kinelarty,	130
Kinnatalloon,	70
Kinsale,	70
Knocknuny,	134
Knocktopher,	22
Lecale, Lower,	130
Lecale, Upper,	130
Leitrim, Galway,	158
Leitrim, Leitrim,	162
Leyny,	174
Londonderry, N. W. Liberties of,	138
Longford, Galway,	158
Longford, Longford,	30
Loughinsholin,	138
Loughrea,	158
Loughtee, Lower,	122
Loughtee, Upper,	122
Louth,	34
Lune,	38
Lurg,	134
Magherabov,	134
Magherastephana,	134
Magunihy,	78
Maryborough, East,	42
Maryborough, West,	42
Massereene, Lower,	108
Massereene, Upper,	108
Middlethird, Tipperary,	92
Middlethird, Waterford,	98
Mohill,	162
Monaghan,	142
Morgallion,	38
Mourne,	130
Moyarta,	64
Moyashel and Magheradernon,	46

Baronies.—*continued.*	Ages — Page
Moycarn,	170
Moycashel,	46
Moycullen,	158
Moydow,	30
Moyfenrath, Lower,	38
Moyfenrath, Upper,	38
Moygoish,	46
Murrisk,	166
Muskerry, East,	70 and 74
Muskerry, West,	74
Naas, North,	16
Naas, South,	16
Narragh and Reban, East,	16
Narragh and Reban, West,	16
Nayun, Lower,	38
Nayan, Upper,	38
Nethercross,	12
Newcastle, Dublin,	12
Newcastle, Wicklow,	54
Newry, Lordship of,	130
Offaly, Eas,	16
Offaly, West,	16
Omagh, East,	146
Omagh, West,	146
Oneilland, East,	118
Oneilland, West,	118
Orior, Lower,	118
Orior, Upper,	118
Ormond, Lower,	88
Ormond, Upper,	88
Orrery and Kilmore,	70
Owney and Arra,	88
Owneybeg,	84
Philipstown, Lower,	26
Philipstown, Upper,	26
Portnahinch,	42
Pubblebrien,	84
Raphoe,	126
Ratheline,	30
Rathconrath,	46
Rathdown, Dublin,	12
Rathdown, Wicklow,	54
Rathvilly,	4
Ratoath,	38
Roscloghcr,	162

Baronies.—*continued.*	Ages — Page
Roscommon,	170
Ross,	158
St. Mullins, Lower,	4
St. Mullins, Upper,	4
Salt, North,	16
Salt, South,	16
Scarawalsh,	50
Shanid,	84
Shelburne,	50
Shelmaliere, East,	50
Shelmaliere, West,	50
Shillelagh,	54
Shillelogher,	22
Shrule,	30
Skreen,	38
Slane, Lower,	38
Slane, Upper,	38
Shevemargy,	42
Shevardagh,	92
Smallcounty,	84
Strabane, Lower,	146
Strabane, Upper,	146
Stradbally,	42
Talbotstown, Lower,	54
Talbotstown, Upper,	54
Tiaquin,	158
Tinnahinch,	42
Tirauny,	118
Tirawley,	166
Tireragh,	174
Tirerrill,	174
Tirhugh,	126
Tirkeeran,	138
Tirkennedy,	134
Toome, Lower,	108
Toome, Upper,	108
Trough,	142
Trughanacmy,	78
Tulla, Lower,	64
Tulla, Upper,	64
Tullygarvey,	122
Tullyhaw,	122
Tullybunco,	122
Uppercross,	12
Upperthird,	98
Upperwoods,	42
Warrenstown,	26

Towns	Ages — Page
Antrim (part of),	108
Ardee,	34
Ardnaree, Suburb of Ballina,	174
Arklow,	54
Armagh,	118
Athlone,	46 and 170
Athy,	16
Bagenalstown,	4
Balbriggan,	12
Ballina (part of),	166
Ballina, Suburb of Killaloe,	88
Ballinasloe,	158 and 170
Ballinrobe,	166
Ballymena (part of),	108
Ballymoney,	108
Ballyshannon,	126
Banbridge,	130
Bandon,	74
Bangor,	130
Bantry,	74
Belfast,	112
Beltutbet,	122
Birr, or Parsonstown,	26
Boyle,	170
Bray (part of),	54
Bray, Little (part of Bray),	12
Caher,	92
Callan,	22
Cappoquin,	98
Carlow,	4
Carrickbeg,	98
Carrickfergus, Borough of,	114
Carrickmacross,	142
Carrick-on-Suir,	92
Cashel,	92
Castlebar,	166
Castleblayney,	142
Cavan,	122
Charleville,	70
Clonakilty,	74
Clones,	142
Clonmel,	92 and 98

Towns.—*continued.*	Ages — Page
Coleraine,	136
Cookstown,	146
Cootehill,	122
Cork City,	68
Dingle,	78
Donaghadee,	130
Downpatrick,	130
Drogheda,	8
Dublin City,	10
Dublin City, Suburbs of,	12
Dundalk,	34
Dungannon,	146
Dungarvan,	98
Dunmanway,	74
Ennis,	64
Enniscorthy,	50
Enniskillen,	134
Fermoy,	70
Fethard,	92
Galway,	156
Gilford,	130
Gorey,	50
Gort,	158
Graugue,	42
Harryville, Suburb of Ballymena,	108
Kanturk,	70
Kells,	38
Kilkenny City,	20
Killaloe (part of),	64
Killarney,	78
Kilrush,	64
Kinsale,	70
Larne,	108
Lifford,	126
Limerick City,	82
Lisburn,	106 and 130
Lismore,	98
Listowel,	78
Little Bray (part of Bray),	12
Londonderry,	136
Longford,	30
Loughrea,	158
Lurgan,	118
Macroom,	74
Mallow,	70
Maryborough,	42

Towns.—*continued.*	Ages — Page
Massereene, Suburb of Antrim,	108
Middleton,	70
Mitchelstown,	70
Monaghan,	142
Mountmellick,	42
Mountrath,	42
Mullingar,	46
Naas,	16
Navan,	38
Nenagh,	88
Newcastle,	84
New Ross,	50
Newry (part of),	118 and 130
Newtownards,	130
Newtownlimavady,	136
Omagh,	146
Parsonstown or Birr,	26
Passage West,	70
Portadown,	118
Portaferry,	130
Portarlington,	26 and 42
Portlaw,	98
Queenstown,	70
Rathfriland,	130
Rathkeale,	84
Roscommon,	170
Roscrea,	88
Skerries,	12
Skibbereen,	74
Sligo,	174
Strabane,	146
Templemore,	88
Thurles,	88
Tipperary,	92
Tralee,	78
Tuam,	156
Tullamore,	26
Tullow	4
Waterford City,	96
Westport,	166
Wexford,	50
Whitehouse,	106
Wicklow,	54
Youghal,	70

Printed image digitised by the University of Southampton Library Digitisation Unit

TABLES

OF

AGES AND EDUCATION.

Pnnted image digitised by the University of Southampton Library Digitisation Unit

Printed image digitised by the University of Southampton Library Digitisation Unit

PROVINCE OF LEINSTER.

INDEX.

	Page
CARLOW,	4
DROGHEDA TOWN,	8
DUBLIN CITY,	10
DUBLIN,	12
KILDARE,	16
KILKENNY CITY,	20
KILKENNY,	22
KING'S COUNTY,	26
LONGFORD,	30
LOUTH,	34
MEATH,	38
QUEEN'S COUNTY,	42
WESTMEATH,	46
WEXFORD,	50
WICKLOW,	54
SUMMARY OF LEINSTER,	58

Printed image digitised by the University of Southampton Library Digitisation Unit

I.—TABLE OF AGES, showing the Number of Persons under One Year, also

BARONIES AND TOWNS.		Under 1 Year.	1 and under 5	5 and under 10	10 and under 15.	15 and under 20	20 and under 25.	25 and under 30	30 and under 35.	35 and under 40.	40 and under 45	45 and under 50.	50 and under 55	55 and under 60.
CARLOW BARONY,	Males,	73	249	361	464	369	303	224	218	175	191	109	163	76
	Females,	52	241	301	339	339	280	273	227	198	174	92	176	86
FORTH B.,	Males,	74	305	434	549	501	384	301	285	236	263	146	224	116
	Females,	62	317	479	457	475	416	290	298	217	219	127	243	128
IDRONE, EAST, B.,	Males,	136	547	857	947	846	596	451	447	427	410	249	367	177
	Females,	116	500	920	878	872	683	537	536	411	440	268	429	197
IDRONE, WEST, B.,	Males,	68	255	359	386	320	267	214	212	151	199	102	130	83
	Females,	64	256	401	371	365	291	223	224	162	172	99	169	78
RATHVILLY B.,	Males,	100	423	633	764	616	497	397	351	299	324	224	319	167
	Females,	106	427	620	616	604	553	410	353	275	299	165	331	173
ST. MULLINS, UPPER, B	Males,	21	84	134	122	104	104	80	63	56	57	35	77	34
	Females,	19	90	127	115	105	84	78	75	55	67	35	56	28
ST MULLINS, LOWER, B	Males,	60	255	370	396	323	242	169	183	169	142	97	146	63
	Females,	48	207	403	364	365	259	207	200	151	162	105	173	74
TOTAL, RURAL DISTRICTS,	Males,	532	2,118	3,198	3,630	3,079	2,395	1,836	1,764	1,513	1,586	962	1,426	716
	Females,	467	2,038	3,251	3,160	3,125	2,566	2,018	1,913	1,469	1,533	889	1,577	764
BAGENALSTOWN TOWN,	Males,	16	82	116	148	148	94	90	84	67	73	35	63	23
	Females,	31	89	99	157	146	138	93	85	84	70	49	73	36
CARLOW T.,	Males,	93	292	376	426	611	580	305	289	253	256	152	188	121
	Females,	96	306	580	661	740	587	454	420	311	374	197	287	126
TULLOW T.,	Males,	31	120	192	228	165	116	79	92	77	95	65	70	41
	Females,	28	95	159	208	177	151	121	96	93	101	42	96	42
TOTAL CIVIC DISTRICTS,	Males,	140	494	686	802	924	590	474	465	397	424	252	321	185
	Females,	155	490	838	1,026	1,063	876	673	601	488	545	288	456	206
TOTAL OF RURAL AND CIVIC DISTRICTS,	Males,	672	2,612	3,884	4,432	4,003	2,985	2,310	2,229	1,910	2,010	1,214	1,747	901
	Females,	622	2,528	4,089	4,186	4,188	3,442	2,691	2,514	1,957	2,078	1,177	2,033	970
AGES IN PERIODS OF 10 YEARS,	Males,	.	6,496		8,435		5,295		4,139		3,224		2,648	
	Females,	.	6,617		8,374		6,133		4,471		3,255		3,003	
	BOTH SEXES,	1,294	13,113		16,809		11,428		8,610		6,479		5,651	
PROPORTION PER CENT AT EACH 10 YEAR PERIOD,	Males,	2·	19·7		25·6		16·1		12·5		9·8		8·	
	Females,	1·8	18·9		23·9		17·5		12·7		9·3		8·5	

Printed image digitised by the University of Southampton Library Digitisation Unit

the Number ONE YEAR old and upwards, in periods of FIVE and TEN YEARS.

60 and under 65.	65 and under 70	70 and under 75	75 and under 80	80 and under 85	85 and under 90	90 and under 95	95 and under 100	100 and upwards	Ages not specified	TOTAL.	TOTAL MALES AND FEMALES	BARONIES AND TOWNS
98	35	41	12	11	2	.	3	.	1	3,178	6,150	CARLOW BARONY.
86	36	38	11	19	1	2	.	1	.	2,972		
151	48	52	27	17	4	1	2	.	1	4,171	8,270	FORTH B.
130	51	84	25	21	4	4	.	.	2	4,099		
191	102	91	39	32	5	2	1	1	4	6,927	14,279	IDRONE, EAST, B
264	93	121	26	32	8	7	4	1	4	7,352		
65	36	28	15	7	1	.	1	.	1	2,902	5,995	IDRONE, WEST, B
98	43	46	10	13	3	.	4	.	1	3,093		
134	86	59	29	23	7	4	1	.	1	5,508	10,848	RATHVILLY B.
179	81	73	34	26	5	7	3	.	2	5,340		
41	13	15	8	2	3	.	.	.	.	1,053	2,068	ST. MULLINS, UPPER, B.
34	16	21	5	5	.	.	.	.	.	1,015		
77	35	34	15	7	2	2	1	.	1	2,794	5,781	ST. MULLINS, LOWER, B.
115	48	44	21	13	4	3	.	.	1	2,987		
807	355	320	145	99	24	9	9	1	9	26,533	53,391	TOTAL, RURAL DISTRICTS.
956	373	427	132	129	25	23	11	2	10	26,858		
23	4	9	2	2	.	.	.	.	.	1,081	2,292	BAGENALSTOWN TOWN.
32	8	8	2	2	1	1	.	.	.	1,211		
114	36	33	15	7	2	.	1	.	5	3,955	9,429	CARLOW T.
150	63	56	22	25	9	3	3	1	3	5,474		
33	22	6	3	4	.	2	.	.	1	1,447	2,966	TULLOW T.
49	26	19	7	8	.	.	.	.	1	1,519		
170	62	48	25	13	2	2	1	.	6	6,483	14,687	TOTAL, CIVIC DISTRICTS
231	97	83	31	35	10	4	3	1	4	8,204		
977	417	368	170	112	26	11	10	1	15	33,016	68,078	TOTAL OF RURAL AND CIVIC DISTRICTS
1,187	470	510	163	164	35	27	14	3	14	35,062		
1,394		538		136		21		.	.	.	—	Males, .
1,657		673		199		41		.	.	.	—	Females, .
3,051		1,211		337		62		4	29	68,078	—	BOTH SEXES,
4·2		1·6		·4		·1		.	.	.	.	Males,
4·7		1·9		·6		·1		.	.	.	.	Females,

AGES IN PERIODS OF 10 YEARS.

PROPORTION PER CENT. AT EACH 10 YEAR PERIOD.

Pnnted image digitised by the University of Southampton Library Digitisation Unit

II.—TABLE showing the Number and Ages of the Population Five Years old and upwards,

Districts, and Degrees of Education.	Males.												
	5 and under 10	10 and under 15.	15 and under 20.	20 and under 30.	30 and under 40.	40 and under 50.	50 and under 60.	60 and under 70.	70 and under 80	80 and under 90	90 and upwards.	Ages not specified.	Total Males
Rural Districts. Who could Read and Write,	264	1,260	1,473	2,322	1,755	1,314	1,125	573	251	55	7	4	10,403
Rural Districts. Who could Read only,	593	987	743	971	687	521	372	182	71	16	3	.	5,146
Rural Districts. Who could neither Read nor Write,	2,341	1,383	863	933	835	713	645	407	143	52	9	5	8,334
Civic Districts. Who could Read and Write,	37	381	556	715	533	336	280	141	47	10	2	3	3,146
Civic Districts. Who could Read only,	149	176	176	159	136	123	77	33	9	2	.	.	1,040
Civic Districts. Who could neither Read nor Write,	450	245	192	190	183	167	149	58	17	3	1	3	1,663
Rural and Civic Districts. Who could Read and Write,	351	1,641	2,029	3,037	2,293	1,700	1,405	714	298	65	9	7	13,549
Rural and Civic Districts. Who could Read only,	742	1,163	919	1,130	823	644	449	215	80	18	3	.	6,186
Rural and Civic Districts. Who could neither Read nor Write,	2,791	1,628	1,055	1,123	1,023	880	794	465	160	55	10	8	9,997
Proportion per cent. in each Degree. Who could Read and Write,	9	37	51	53	55	53	53	51	55	47	41	47	45
Proportion per cent. in each Degree. Who could Read only,	19	26	23	21	20	20	17	16	15	13	14	.	21
Proportion per cent. in each Degree. Who could neither Read nor Write,	72	37	26	21	25	27	30	33	30	40	45	53	34
Years in which the persons were respectively between the ages of 5 and 15,	1841 to 30th March, 1851	1836 to 1842	1826 to 1837	1816 to 1827	1806 to 1817	1796 to 1807	1786 to 1797	1776 to 1787	1766 to 1777	1767 and upwards.			

III.—TABLE showing the Proportion per cent. of the Population Five Years old and upwards, in each Degree

Degrees of Education.		Males.												
		5 to 10.	11 to 15.	16 to 25.	26 to 35.	36 to 45.	46 to 55.	56 to 65.	66 to 75.	76 to 85	86 to 95	Above 95.	Ages not specified	Total Males
Who could Read and Write,	In 1841,	11	45	55	54	53	51	49	47	41	45	67	37	45
	In 1851,	13	41	53	57	54	53	53	53	54	49	46	47	45
Who could Read only,	In 1841,	19	26	24	22	20	17	14	17	12	10	.	2	21
	In 1851,	21	25	23	20	20	18	15	15	14	12	15	.	21
Who could neither Read nor Write,	In 1841,	70	29	21	24	27	32	37	36	47	45	33	61	34
	In 1851,	66	34	24	23	26	29	32	32	32	39	36	53	34

IV.—TABLE showing the Number and Ages of Persons

Classes of Schools in Rural and Civic Districts.	Number and Ages of Males.																
	Under 4 years	4.	5.	6.	7.	8.	9	10.	11.	12.	13.	14.	15.	16	Above 16.	Ages not specified	Total Males.
Rural Districts. Primary Schools,	10	26	73	135	191	182	196	207	164	186	122	117	48	27	29	.	1,718
Rural Districts. Superior Schools,	.	.	.	.	.	.	2	13	7	2	1	.	.	.	.	.	25
Civic Districts. Primary Schools,	16	35	55	52	59	41	53	61	39	54	15	30	8	9	6	.	533
Civic Districts. Superior Schools,	.	.	2	3	5	13	14	18	23	34	30	47	41	23	74	52	354
Total,	26	61	135	190	255	236	265	299	233	276	168	194	97	64	109	52	2,660

Printed image digitised by the University of Southampton Library Digitisation Unit

who could Read and Write,—Read only,—or could neither Read nor Write, in 1851.

Females.													Districts, and Degrees of Education.	
5 and under 10	10 and under 15.	15 and under 20	20 and under 30.	30 and under 40	40 and under 50	50 and under 60	60 and under 70.	70 and under 80	80 and under 90	90 and upwards	Ages not specified	Total Females		
292	1,102	1,369	1,948	1,114	638	569	277	124	20	7	1	7,451	Who could Read and Write,	Rural Districts
663	924	1,023	1,642	1,197	866	634	317	105	30	4	4	7,409	Who could Read only,	
2,506	1,134	733	994	1,071	918	1,138	735	330	104	25	5	9,493	Who could neither Read nor Write	
144	457	405	694	398	261	207	85	37	10	1	1	2,700	Who could Read and Write,	Civic Districts
171	252	298	459	320	279	182	78	28	14	2	1	2,084	Who could Read only,	
523	317	360	396	371	293	273	165	49	21	5	2	2,775	Who could neither Read nor Write	
426	1,559	1,774	2,642	1,512	899	776	362	161	30	8	2	10,151	Who could Read and Write,	Rural and Civic Districts.
834	1,176	1,321	2,101	1,517	1,145	816	395	133	44	6	5	9,493	Who could Read only,	
2,829	1,451	1,093	1,390	1,442	1,211	1,411	900	379	125	30	7	12,268	Who could neither Read nor Write	
11	37	42	43	34	28	26	22	24	15	15	14	32	Who could Read and Write,	Proportion per cent in each Degree.
20	28	32	54	54	35	27	24	20	22	14	36	30	Who could Read only,	
69	35	26	25	32	37	47	54	56	63	68	50	38	Who could neither Read nor Write,	
1841 to 30th March, 1851	1838 to 1842	1828 to 1837	1818 to 1827	1808 to 1817	1798 to 1807	1788 to 1797	1778 to 1787	1768 to 1777	1767 and upwards				Years in which the persons were respectively between the ages of 5 and 15.	

of Education, in 1841 and 1851, according to the Classification of Ages in the Census Tables of 1841.

Females.													Degrees of Education.	
5 to 10	11 to 15	16 to 25	26 to 35.	36 to 45.	46 to 55.	56 to 65	66 to 75	70 to 85.	86 to 95.	Above 95	Ages not specified.	Total Females.		
9	34	38	29	26	23	19	18	20	30	17	40	27	In 1841,	Who could Read and Write.
14	39	43	37	29	26	24	23	15	19	22	14	32	In 1851,	
20	36	38	33	34	27	21	16	14	20	3	.	32	In 1841,	Who could Read only.
22	28	33	35	35	30	23	22	22	19	7	36	30	In 1851,	
71	30	24	33	40	50	60	66	66	50	30	60	41	In 1841,	Who could neither Read nor Write.
64	33	24	28	36	44	53	55	60	63	71	50	38	In 1851,	

attending Schools during the Week ending 12th April, 1851.

Number and Ages of Females.																	Total Males and Females	Classes of Schools in Rural and Civic Districts	
Under 4 years	4	5.	6.	7.	8.	9.	10.	11.	12.	13	14.	15.	16.	Above 16	Ages not specified	Total Females			
13	43	31	131	151	175	186	197	151	166	91	66	37	27	23		1,543	3,261	Primary Schools,	Rural Districts.
.	.		.	.	.	.	.	.	.	.	.	.	.	.	.	.	25	Superior Schools,	
32	42	66	95	84	82	105	163	110	153	95	64	26	34	16	1	1,153	1,686	Primary Schools,	Civic Districts
.	2	1	5	4	8	3	10	4	4	6	4	9	5	6	40	111	495	Superior Schools,	
45	92	148	231	239	265	294	375	265	303	192	134	72	66	45	41	2,807	5,467	Total.	

Printed image digitised by the University of Southampton Library Digitisation Unit

I.—TABLE OF AGES, showing the Number of Persons under One Year, also

TOWNS.		Under 1 Year.	1 and under 5.	5 and under 10	10 and under 15	15 and under 20	20 and under 25	25 and under 30	30 and under 35.	35 and under 40	40 and under 45	45 and under 50.	50 and under 55.	55 and under 60
DROGHEDA TOWN,	Males,	205	665	915	1,047	987	687	544	557	436	541	350	388	216
	Females,	199	610	865	989	1,208	939	673	663	509	695	299	488	191
AGES IN PERIODS OF 10 YEARS,	Males,	.	1,580		2,034		1,231		993		891		604	
	Females,	.	1,475		2,188		1,617		1,172		994		679	
	BOTH SEXES,	404	3,055		4,222		2,848		2,165		1,885		1,283	
PROPORTION PER CENT. AT EACH 10 YEAR PERIOD.	Males,	2·6	19·9		25·6		15·5		12·5		11·2		7·6	
	Females,	2·2	16·6		24·6		18·1		13·2		11·2		7·6	

II.—TABLE showing the Number and Ages of the Population Five Years old and upwards,

DISTRICTS AND DEGREES OF EDUCATION.		MALES. 5 and under 10.	10 and under 15	15 and under 20.	20 and under 30	30 and under 40.	40 and under 50.	50 and under 60	60 and under 70.	70 and under 80.	80 and under 90	90 and upwards	Ages not specified.	TOTAL MALES
CIVIC DISTRICT.	Who could Read and Write,	90	385	483	678	534	465	297	123	46	7	1	.	3,109
	Who could Read only,	169	256	177	209	160	156	82	44	12	3	1	.	1,269
	Who could neither Read nor Write,	656	406	327	344	299	270	225	109	51	8	2	2	2,699
PROPORTION PER CENT IN EACH DEGREE	Who could Read and Write,	10	37	49	55	54	52	49	45	42	39	25	.	44
	Who could Read only,	18	24	18	17	16	18	14	16	11	17	25	.	18
	Who could neither Read nor Write,	72	39	53	28	30	30	37	39	47	44	50	100	38
Years in which the persons were respectively between the ages of 5 and 15,		1841 to 30th March, 1851	1838 to 1842	1828 to 1837	1818 to 1827	1808 to 1817	1798 to 1807	1788 to 1797	1778 to 1787	1768 to 1777	1767 and upwards			

III.—TABLE showing the Proportion per cent of the Population Five Years old and upwards, in each Degree

DEGREES OF EDUCATION.		MALES. 5 to 10	11 to 15	16 to 25	26 to 35.	36 to 45.	46 to 55	56 to 65.	66 to 75.	76 to 85.	86 to 95.	Above 95	Ages not specified.	TOTAL MALES
Who could Read and Write,	In 1841,	11	40	52	56	52	51	50	44	34	33	.	.	44
	In 1851,	14	39	52	53	52	52	46	49	43	33	.	.	44
Who could Read only,	In 1841,	19	23	22	17	16	13	12	13	16	17	.	.	18
	In 1851,	19	23	16	16	16	14	16	9	21	22	.	.	18
Who could neither Read nor Write,	In 1841,	70	37	26	27	32	36	38	43	50	50	.	.	38
	In 1851,	67	38	30	31	30	34	38	42	36	45	.	.	38

IV.—TABLE showing the Number and Ages of Persons

CLASSES OF SCHOOLS.	NUMBER AND AGES OF MALES. Under 4 years	4	5.	6	7.	8.	9	10	11	12.	13.	14.	15.	16	Above 16.	Ages not specified	TOTAL MALES
Primary Schools,	9	12	44	86	105	96	96	87	69	74	39	37	9	6	3	2	774
Superior Schools,	.	.	3	2	4	4	3	2	5	4	10	3	6	5	3	.	54
TOTAL,	9	12	47	88	109	100	99	89	74	78	49	40	15	11	6	2	828

Printed image digitised by the University of Southampton Library Digitisation Unit

the Number ONE YEAR old and upwards, in periods of FIVE and TEN Years.

60 and under 65.	65 and under 70.	70 and under 75.	75 and under 80.	80 and under 85.	85 and under 90.	90 and under 95.	95 and under 100.	100 and upwards.	Ages not specified.	TOTAL.	TOTAL MALES AND FEMALES.	TOWNS.
192	84	85	24	12	6	3	1		2	7,947	16,847	Males, } DROGHEDA TOWN.
342	76	70	33	41	5	6		1	3	8,900		Females, } DROGHEDA TOWN.
276		109		18		4		.	2	.	—	Males, . } AGES IN PERIODS OF 10 YEARS
417		103		46		6		1	3	.	—	Females, . } AGES IN PERIODS OF 10 YEARS
693		212		64		10		1	5	16,847	—	BOTH SEXES, } AGES IN PERIODS OF 10 YEARS
3·4		1·3		·2		·05		.	.	.	.	Males, } PROPORTION PER CENT. AT EACH 10 YEAR PERIOD.
4·7		1·2		·5		·07		.	.	.		Females, } PROPORTION PER CENT. AT EACH 10 YEAR PERIOD.

who could Read and Write,—Read only,—or could neither Read nor Write, in 1851.

FEMALES.													DISTRICTS, AND DEGREES OF EDUCATION.
5 and under 10.	10 and under 15.	15 and under 20.	20 and under 30.	30 and under 40.	40 and under 50.	50 and under 60.	60 and under 70.	70 and under 80.	80 and under 90.	90 and upwards.	Ages not specified.	TOTAL FEMALES.	
70	272	403	513	327	216	138	81	26	8	.	.	2,056	Who could Read and Write, . } CIVIC DISTRICT.
188	316	393	490	283	227	112	70	12	6	1	.	2,098	Who could Read only, . . . } CIVIC DISTRICT.
607	392	412	614	562	551	429	266	63	32	6	3	3,937	Who could neither Read nor Write, } CIVIC DISTRICT.
5	28	33	32	28	22	20	19	27	17	.		25	Who could Read and Write, . } PROPORTION PER CENT. IN EACH DEGREE.
22	32	33	30	24	23	17	17	12	13	14	.	26	Who could Read only, . . } PROPORTION PER CENT. IN EACH DEGREE.
70	40	34	38	48	55	63	64	61	70	86	100	49	Who could neither Read nor Write, ... } PROPORTION PER CENT. IN EACH DEGREE.
1841 to 30th March, 1851		1838 to 1842	1828 to 1837	1818 to 1827	1808 to 1817	1798 to 1807	1788 to 1797	1778 to 1787	1768 to 1777	1767 and upwards.	.	.	Years in which the persons were respectively between the ages of 5 and 15

of Education in 1841 and 1851, according the Classification of Ages in the Census Tables of 1841.

FEMALES													DEGREES OF EDUCATION.
5 to 10.	11 to 15.	16 to 25.	26 to 35.	36 to 45.	46 to 55.	56 to 65.	66 to 75.	76 to 85.	86 to 95.	Above 95.	Ages not specified.	TOTAL FEMALES.	
9	23	31	27	21	20	16	23	6	25	.	.	23	In 1841, } Who could Read and Write
11	30	32	30	23	21	21	27	20	20		.	25	In 1851, } Who could Read and Write
21	28	32	27	21	20	15	21	12	8	25	.	25	In 1841, } Who could Read only.
24	32	32	24	24	19	15	17	12	10	.	.	26	In 1851, } Who could Read only.
70	44	37	46	58	60	69	56	82	67	75	.	52	In 1841, } Who could neither Read nor Write.
65	38	36	46	53	60	64	56	68	70	.		49	In 1851, } Who could neither Read nor Write.

attending Schools during the Week ending 12th April, 1851.

NUMBER AND AGES OF FEMALES.																	TOTAL MALES AND FEMALES.	CLASSES OF SCHOOLS.
Under 4 years	4.	5	6	7.	8	9	10.	11	12	13	14	15	16	Above 16	Ages not specified	TOTAL FEMALES.		
17	48	56	67	55	76	122	111	58	75	50	42	21	13	12	.	823	1,597	Primary Schools
.		2		9	4	3	8	8	9	9	12	15	5	7	.	91	145	Superior Schools.
17	48	58	67	64	80	125	119	66	84	59	54	36	18	19	.	914	1,742	TOTAL.

Printed image digitised by the University of Southampton Library Digitisation Unit

I.—TABLE OF AGES, showing the Number of Persons under One Year, also

TOWNS.		Under 1 Year.	1 and under 5.	5 and under 10	10 and under 15	15 and under 20	20 and under 25.	25 and under 30	30 and under 35.	35 and under 40.	40 and under 45.	45 and under 50	50 and under 55.	55 and under 60.
CITY OF DUBLIN,	Males,	3,319	10,032	12,815	12,875	12,827	12,224	9,868	9,656	7,929	8,161	5,132	5,848	2,621
	Females,	3,248	9,656	12,667	12,581	14,132	15,907	13,418	12,579	9,144	10,056	5,818	7,651	3,201
AGES IN PERIODS OF 10 YEARS,	Males,	3,319	22,847		25,702		22,092		17,585		13,293		8,469	
	Females,	3,248	22,523		26,713		29,325		21,723		15,674		10,852	
	BOTH SEXES,	6,567	45,370		52,415		51,417		39,308		29,167		19,321	
PROPORTION PER CENT. AT EACH 10 YEAR PERIOD,	Males,	2·8	19·2		21·6		18·6		14·8		11·2		7·2	
	Females,	2·3	16·2		19·2		21·1		15·6		11·4		7·6	

II.—TABLE showing the Number and Ages of the Population Five Years old and upwards,

DISTRICTS, AND DEGREES OF EDUCATION.		MALES												
		5 and under 10.	10 and under 15.	15 and under 20.	20 and under 30	30 and under 40	40 and under 50.	50 and under 60	60 and under 70	70 and under 80	80 and under 90	90 and upwards	Ages not specified.	TOTAL MALES
CIVIC DISTRICT.	Who could Read and Write,	2,430	3,035	9,563	17,084	13,476	9,940	6,136	2,918	1,071	189	23	30	70,950
	Who could Read only,	2,533	2,038	1,256	1,389	1,627	1,241	777	351	95	22	4	2	11,835
	Who could neither Read nor Write,	7,847	2,807	2,008	3,119	2,482	2,112	1,506	740	281	55	10	75	23,045
PROPORTION PER CENT. IN EACH DEGREE.	Who could Read and Write,	19	62	74	77	77	75	73	73	74	70	67	28	67
	Who could Read only,	20	16	10	9	9	9	9	9	7	8	9	2	11
	Who could neither Read nor Write,	61	22	16	14	14	16	18	18	19	22	24	70	22
Years in which the persons were respectively between the ages of 5 and 15,		1841 to 30th March, 1851	1838 to 1842	1828 to 1837	1818 to 1827	1808 to 1817	1798 to 1807	1788 to 1797	1778 to 1787	1768 to 1777	1767 and upwards,		.	.

III.—TABLE showing the Proportion per cent. of the Population Five Years old and upwards in each Degree

DEGREES OF EDUCATION		MALES.												
		5 to 10	15 to 15.	16 to 25	26 to 35	36 to 45	46 to 55	56 to 65	66 to 75	76 to 85	86 to 95	Above 95.	Ages not specified	TOTAL MALES.
Who could Read and Write,	In 1841,	23	65	78	78	74	72	72	73	74	71	42	50	67
	In 1851,	25	67	76	77	75	74	75	74	74	72	56	28	67
Who could Read only,	In 1841,	19	16	10	10	11	10	10	9	7	8	16	4	12
	In 1851,	20	14	9	9	10	9	8	7	6	13	5	2	11
Who could neither Read nor Write,	In 1841,	58	19	12	12	15	18	18	18	19	21	42	46	21
	In 1851,	55	19	15	14	15	17	17	19	20	15	39	70	22

IV.—TABLE showing the Number and Ages of Persons

CLASSES OF SCHOOLS.	NUMBER AND AGES OF MALES																
	Under 4 years.	4	5.	6	7.	8	9.	10	11.	12	13.	14	15.	16	Above 16	Ages not specified	TOTAL MALES
Primary Schools,	280	532	734	929	1,094	1,157	1,311	1,342	1,052	1,004	691	584	197	112	258	558	11,835
Superior Schools,	2	13	20	33	70	79	135	212	210	222	202	182	131	73	192	625	2,401
TOTAL,	282	545	754	962	1,164	1,236	1,446	1,554	1,262	1,226	893	766	328	185	450	1,183	14,236

Printed image digitised by the University of Southampton Library Digitisation Unit

the Number ONE YEAR old and upwards, in periods of FIVE and TEN YEARS.

60 and under 65.	65 and under 70.	70 and under 75.	75 and under 80.	80 and under 85	85 and under 90	90 and under 95	95 and under 100.	100 and upwards.	Ages not specified	TOTAL	TOTAL MALES AND FEMALES.	TOWNS.
2,746	1,263	1,029	418	205	64	20	18	4	107	119,181	258,369	Males, CITY OF DUBLIN.
4,394	1,599	1,551	595	479	115	56	31	18	92	139,188		Females, CITY OF DUBLIN.
4,009		1,447		269		38		4	107	.	—	Males, AGES IN PERIODS OF 10 YEARS.
5,993		2,146		594		87		18	92	.	—	Females, AGES IN PERIODS OF 10 YEARS.
10,002		3,593		863		125		22	199	258,369	—	BOTH SEXES, AGES IN PERIODS OF 10 YEARS.
3·3		1·2		·2		·03		.	.	.	.	Males, PROPORTION PER CENT AT EACH 10 YEAR PERIOD.
4·3		1·5		·4		·06		·01	.	.	.	Females, PROPORTION PER CENT AT EACH 10 YEAR PERIOD.

who could Read and Write,—Read only,—or could neither Read nor Write, in 1851.

FEMALES. 5 and under 10.	10 and under 15.	15 and under 20.	20 and under 30	30 and under 40.	40 and under 50.	50 and under 60	60 and under 70.	70 and under 80.	80 and under 90.	90 and upwards.	Ages not specified.	TOTAL FEMALES	DISTRICTS, AND DEGREES OF EDUCATION.
2,230	6,979	9,162	18,335	12,243	8,368	5,433	2,931	1,083	243	44	25	67,076	Who could Read and Write, CIVIC DISTRICT.
2,666	2,546	2,540	5,416	4,322	3,068	2,086	1,053	375	97	15	13	24,202	Who could Read only, CIVIC DISTRICT.
7,771	3,056	2,430	5,574	5,158	4,438	3,333	2,004	668	254	46	54	34,806	Who could neither Read nor Write, CIVIC DISTRICT.
18	56	65	63	55	53	50	49	50	41	42	27	53	Who could Read and Write, PROPORTION PER CENT IN EACH DEGREE.
21	20	18	18	20	19	19	18	18	16	14	14	19	Who could Read only, PROPORTION PER CENT IN EACH DEGREE.
61	24	17	19	24	28	31	33	32	43	44	59	28	Who could neither Read nor Write, PROPORTION PER CENT IN EACH DEGREE.
1841 to 30th March, 1851		1838 to 1842	1828 to 1837	1818 to 1827	1808 to 1817	1798 to 1807	1788 to 1797	1778 to 1787	1768 to 1777	1767 and upwards	.	.	Years in which the persons were respectively between the ages of 5 and 15.

of Education in 1841 and 1851, according to the Classification of Ages in the Census Tables of 1841.

FEMALES. 5 to 10	11 to 15	16 to 25.	26 to 35	36 to 45.	46 to 55	56 to 65	66 to 75	76 to 85.	86 to 95.	Above 95.	Ages not specified.	TOTAL FEMALES.	DEGREES OF EDUCATION.
19	55	62	54	48	47	44	47	42	40	25	47	50	In 1841, Who could Read and Write.
22	60	64	58	54	51	50	51	47	45	37	27	53	In 1851, Who could Read and Write.
21	21	20	22	22	20	19	18	15	15	21	6	20	In 1841, Who could Read only.
22	19	18	20	19	19	18	17	16	10	21	14	19	In 1851, Who could Read only.
60	24	18	24	30	33	37	35	43	45	54	47	30	In 1841, Who could neither Read nor Write.
56	21	18	22	27	30	32	32	37	42	42	59	28	In 1851, Who could neither Read nor Write.

attending Schools during the Week ending 12th April, 1851.

NUMBER AND AGES OF FEMALES. Under 4 years	4.	5.	6	7.	8	9.	10.	11.	12	13.	14.	15.	16.	Above 16.	Ages not specified	TOTAL FEMALES.	TOTAL MALES AND FEMALES.	CLASSES OF SCHOOLS.
308	508	784	909	953	998	1,067	1,220	768	363	574	432	173	106	243	133	10,039	21,374	Primary Schools.
2	8	36	48	71	83	112	133	135	143	142	139	109	49	60	63	1,333	3,724	Superior Schools.
310	516	820	957	1,024	1,081	1,179	1,353	903	1,006	716	571	282	155	303	196	11,372	25,608	TOTAL.

Printed image digitised by the University of Southampton Library Digitisation Unit

I.—TABLE OF AGES, showing the Number of Persons under One Year, also

BARONIES AND TOWNS.		Under 1 Year.	1 and under 5.	5 and under 10.	10 and under 15	15 and under 20	20 and under 25	25 and under 30.	30 and under 35.	35 and under 40	40 and under 45.	45 and under 50.	50 and under 55	55 and under 60.
BALROTHERY, E., BY,	Males, .	107	395	569	555	507	354	285	267	219	282	170	217	116
	Females,	92	390	559	515	476	479	326	326	244	285	168	270	123
BALROTHERY, W., B.,	Males, .	49	218	305	316	293	282	165	160	126	160	107	156	80
	Females,	39	199	303	293	289	232	143	186	137	136	96	123	64
CASTLEKNOCK B.,	Males, .	120	420	609	813	655	719	391	382	265	286	170	225	98
	Females,	106	399	565	586	553	457	367	367	282	301	179	259	105
COOLOCK B., .	Males, .	271	895	1,163	1,049	958	839	636	615	560	552	393	439	226
	Females,	250	916	1,113	1,065	1,103	1,008	908	808	669	634	415	484	242
DUBLIN B., .	Males, .	Included in Civic District.												
	Females,													
NETHERCROSS B., .	Males,	52	218	318	348	318	236	175	162	137	170	116	161	82
	Females,	70	202	288	294	291	230	204	184	160	163	96	149	66
NEWCASTLE B., .	Males, .	63	261	368	413	391	255	206	209	156	176	178	178	81
	Females,	59	251	369	343	361	321	224	211	169	196	120	181	80
RATHDOWN B., .	Males, .	262	915	1,269	1,293	1,072	842	669	623	579	640	429	515	252
	Females,	229	868	1,260	1,214	1,179	1,125	968	799	717	728	463	538	249
UPPERCROSS B., .	Males, .	173	616	878	887	786	596	508	465	389	439	303	390	177
	Females,	161	665	785	784	802	684	580	504	429	464	223	363	128
TOTAL, RURAL DISTRICTS,	Males, .	1,097	3,963	5,479	5,674	4,980	4,123	3,030	2,853	2,431	2,705	1,866	2,281	1,112
	Females,	1,006	3,890	5,242	5,064	5,054	4,536	3,720	3,365	2,807	2,912	1,760	2,367	1,057
BALDRIGGAN TOWN, .	Males, .	29	90	154	122	124	77	56	63	76	57	50	69	32
	Females,	20	91	124	130	125	108	104	106	77	84	56	39	37
LITTLE BRAY T., .	Males, .	17	54	62	60	52	36	31	38	20	35	17	33	14
	Females,	15	49	72	65	50	40	48	44	18	51	18	30	12
SKERRIES T., .	Males, .	18	118	127	140	92	77	67	42	52	52	46	68	26
	Females,	20	82	130	136	153	134	106	93	75	111	60	81	23
SUBURBS OF THE CITY OF DUBLIN, .	Males, .	587	2,070	2,696	2,491	2,120	1,837	1,589	1,567	1,310	1,359	937	1,056	525
	Females,	644	2,033	2,704	2,701	3,206	3,645	3,072	2,540	1,938	2,004	1,263	1,556	753
TOTAL, CIVIC DISTRICTS,	Males, .	651	2,332	3,039	2,813	2,388	2,027	1,743	1,715	1,458	1,503	1,050	1,226	597
	Females,	699	2,255	3,030	3,032	3,534	3,927	3,330	2,755	2,108	2,250	1,397	1,756	825
TOTAL OF RURAL AND CIVIC DISTRICTS,	Males, .	1,748	6,300	8,518	8,487	7,368	6,150	4,773	4,568	3,889	4,208	2,916	3,507	1,709
	Females,	1,705	6,145	8,272	8,096	8,588	8,463	7,050	6,150	4,915	5,162	3,157	4,123	1,882
AGES IN PERIODS OF 10 YEARS, .	Males, .	1,748	14,318		15,855		10,923		8,457		7,124		5,216	
	Females, .	1,705	14,417		16,684		15,513		11,065		8,319		6,005	
	BOTH SEXES,	3,453	29,235		32,539		26,436		19,522		15,443		11,221	
PROPORTION PER CENT AT EACH 10 YEAR PERIOD, . . .	Males, .	2·6	21·3		23·3		16·0		12·4		10·5		7·7	
	Females,	2·2	18·3		21·2		19·7		14·1		10·6		7·6	

Printed image digitised by the University of Southampton Library Digitisation Unit

the Number ONE YEAR old and upwards, in periods of FIVE and TEN Years.

60 and under 65	65 and under 70	70 and under 75	75 and under 80.	80 and under 85	85 and under 90	90 and under 95	95 and under 100.	100 and upwards.	Ages not specified.	TOTAL	TOTAL MALES AND FEMALES.	BARONIES AND TOWNS.
144	54	64	26	22	3	6	1	1	3	4,367	8,950	BALROTHERY, E., BARONY.
169	53	54	12	25	9	4	.	4	.	4,583		
90	41	41	9	14	1	3	.	.	2	2,618	5,017	BALROTHERY, W., B.
89	23	42	17	14	1	.	.	.	3	2,399		
119	70	34	20	9	3	1	2	.	1	5,382	10,196	CASTLEKNOCK B.
131	62	46	18	19	6	5	1	.	.	4,814		
233	119	79	36	21	7	2	.	.	1	9,099	19,373	COOLOCK B.
268	139	141	46	41	10	7	2	1	4	10,274		
												DUBLIN B.
74	33	34	9	9	4	3	1	.	2	2,662	5,249	NETHERCROSS B.
87	37	31	12	7	1	1	4	1	4	2,587		
54	41	31	20	7	5	.	2	.	1	3,126	6,220	NEWCASTLE B.
95	35	46	16	11	1	1	1	1	2	3,094		
244	125	107	39	21	13	6	1	.	5	9,921	20,893	RATHDOWN B.
262	137	103	43	44	9	5	4	4	4	10,972		
166	80	61	21	14	7	4	2	.	15	7,002	13,959	UPPERCROSS B.
192	68	68	23	26	3	5	5	.	15	6,957		
1,159	563	451	180	117	43	25	9	1	30	44,177	89,857	TOTAL, RURAL DISTRICTS.
1,313	554	531	187	187	40	28	17	11	32	45,680		
20	16	19	6	1	1	1	.	.	.	1,068	2,309	BALBRIGGAN TOWN.
42	15	17	6	6	.	1	.	.	1	1,241		
9	6	4	2	1	.	.	.	.	.	491	1,030	LITTLE BRAY T.
12	5	6	2	1	.	.	.	1	.	539		
53	12	23	8	2	.	.	.	.	.	1,023	2,327	SKERRIES T.
48	15	19	9	4	3	1	.	.	1	1,304		
557	257	226	77	41	18	11	2	1	12	21,346	51,255	SUBURBS OF THE CITY OF DUBLIN.
614	391	326	144	99	36	13	.	5	22	29,909		
639	291	272	93	45	19	12	2	1	12	25,928	56,921	TOTAL, CIVIC DISTRICTS.
916	426	368	161	110	39	15	.	6	24	32,993		
1,798	854	723	273	162	62	37	11	2	42	68,105	146,778	TOTAL OF RURAL AND CIVIC DISTRICTS.
2,229	980	899	348	297	79	43	17	17	56	78,673		
2,652		996		224		46		2	.	.	—	Males, AGES IN PERIODS OF 10 YEARS.
3,209		1,247		376		60		17	.	.	—	Females,
5,861		2,243		600		106		19	.	146,778	—	BOTH SEXES,
3·9		1·5		·3		07		.	.	.	.	Males, PROPORTION PER CENT. AT EACH 10 YEAR PERIOD.
4·1		1·6		·5		·06		.	.	.	.	Females,

Pnnted image digitised by the University of Southampton Library Digitisation Unit

II.—TABLE showing the Number and Ages of the Population Five Years old and upwards,

Districts, and Degrees of Education.		Males.												
		5 and under 10	10 and under 15	15 and under 20.	20 and under 30.	30 and under 40	40 and under 50.	50 and under 60.	60 and under 70.	70 and under 80.	80 and under 90	90 and upwards	Ages not specified.	Total.
Rural Districts.	Who could Read and Write,	820	2,919	2,680	4,367	3,079	2,429	1,773	886	340	75	16	3	19,387
	Who could Read only,	1,136	1,277	995	1,224	919	802	519	225	85	15	4	5	7,208
	Who could neither Read nor Write,	3,521	1,478	1,305	1,562	1,286	1,340	1,101	611	206	70	15	22	12,517
Civic Districts.	Who could Read and Write,	635	1,321	1,690	2,867	2,392	1,837	1,300	679	276	49	11	6	13,613
	Who could Read only,	652	422	299	383	308	286	183	69	23	1	.	.	2,628
	Who could neither Read nor Write,	1,702	570	399	520	473	430	340	152	66	14	4	6	4,706
Rural and Civic Districts.	Who could Read and Write,	1,505	4,740	4,370	7,234	5,471	4,266	3,073	1,565	616	124	27	9	33,000
	Who could Read only,	1,790	1,699	1,294	1,607	1,227	1,088	702	294	108	16	4	5	9,834
	Who could neither Read nor Write,	5,223	2,048	1,704	2,082	1,759	1,770	1,441	793	272	84	19	28	17,223
Proportion per cent. in each Degree.	Who could Read and Write,	18	56	59	66	65	60	59	59	62	55	54	21	55
	Who could Read only,	21	20	18	15	14	15	13	11	11	7	8	12	16
	Who could neither Read nor Write,	61	24	23	19	21	25	28	30	27	38	38	67	29
Years in which the persons were respectively between the ages of 5 and 15,		1841 to 30th March, 1851	1833 to 1842	1823 to 1837	1813 to 1827	1803 to 1817	1793 to 1807	1783 to 1797	1773 to 1787	1763 to 1777	1767 and upwards,	.	.	.

III.—TABLE showing the Proportion per cent. of the Population Five Years old and upwards, in each Degree

Degrees of Education.		Males.												
		5 to 10.	11 to 15.	16 to 25.	26 to 35.	36 to 45.	46 to 55.	56 to 65.	66 to 75.	76 to 85.	86 to 95.	Above 95.	Ages not specified.	Total Males.
Who could Read and Write,	In 1841,	18	50	58	58	57	56	55	54	53	50	47	39	49
	In 1851,	23	57	63	66	60	60	60	63	61	55	20	21	55
Who could Read only,	In 1841,	17	20	19	16	16	15	14	13	13	12	18	3	13
	In 1851,	21	19	16	14	15	14	12	11	8	12	.	12	16
Who could neither Read nor Write,	In 1841,	65	30	23	24	27	29	31	33	34	38	35	58	33
	In 1851,	56	24	21	20	25	26	28	26	31	33	80	67	29

IV.—TABLE showing the Number and Ages of Persons

Classes of Schools in Rural and Civic Districts.		Number and Ages of Males.																
		Under 4 years	4.	5.	6.	7.	8.	9.	10.	11.	12.	13	14.	15.	16.	Above 18.	Ages not specified.	Total Males
Rural Districts	Primary Schools,	78	149	245	381	450	528	494	553	482	471	337	278	91	51	343	12	4,946
	Superior Schools,		1	3	4	13	15	32	36	52	62	85	61	48	34	119	.	565
Civic Districts.	Primary Schools,	52	107	143	279	333	324	303	307	247	247	170	116	52	26	45	3	2,759
	Superior Schools,	.	5	15	33	26	42	70	61	55	74	60	68	51	32	18	18	626
Total,		128	262	411	697	822	909	899	957	836	854	652	523	242	143	523	33	8,896

Printed image digitised by the University of Southampton Library Digitisation Unit

who could Read and Write,—Read only,—or could neither Read nor Write, in 1851.

Females.													Districts, and Degrees of Education.	
5 and under 10.	10 and under 15.	15 and under 20	20 and under 30.	30 and under 40.	40 and under 50	50 and under 60	60 and under 70	70 and under 80	80 and under 90.	90 and upwards	Ages not specified.	Total.		
757	2,450	2,647	4,318	2,738	1,834	1,149	603	229	72	10	10	16,817	Who could Read and Write,	Rural Districts.
1,183	1,305	1,256	2,052	1,582	1,161	755	354	129	35	4	1	9,817	Who could Read only,	
3,302	1,309	1,151	1,886	1,852	1,677	1,520	910	360	120	42	21	14,150	Who could neither Read nor Write,	
721	1,927	2,436	4,875	3,001	2,173	1,479	802	324	89	9	7	17,843	Who could Read and Write,	Civic Districts.
735	593	666	1,339	930	663	408	197	75	16	5	4	5,631	Who could Read only,	
1,574	512	432	1,043	962	811	694	343	130	44	7	13	6,565	Who could neither Read nor Write,	
1,478	4,377	5,033	9,193	5,739	4,007	2,628	1,405	553	161	19	17	34,660	Who could Read and Write,	Rural and Civic Districts.
1,918	1,898	1,922	3,391	2,512	1,824	1,163	551	204	51	9	5	15,448	Who could Read only,	
4,876	1,821	1,583	2,929	2,814	2,483	2,214	1,253	490	164	49	34	20,715	Who could neither Read nor Write,	
18	54	59	59	52	48	44	44	45	43	24	32	49	Who could Read and Write,	Proportion per cent. in each Degree.
23	23	22	22	23	22	19	17	16	13	11	9	22	Who could Read only,	
59	23	19	19	25	30	37	39	39	44	65	59	29	Who could neither Read nor Write,	
1841 to 30th March, 1851	1838 to 1842	1828 to 1837	1818 to 1827	1808 to 1817	1798 to 1807	1788 to 1797	1778 to 1787	1768 to 1777	1767 and upwards,				Years in which the persons were respectively between the ages of 5 and 15.	

of Education in 1841 and 1851, according to the Classification of Ages in the Census Tables of 1841.

Females.													Degrees of Education.	
5 to 10.	11 to 15	16 to 25.	26 to 35.	36 to 45.	46 to 55	56 to 65	66 to 75	76 to 85.	86 to 95.	Above 95.	Ages not specified	Total Females		
17	44	51	46	42	39	35	37	38	40	24	39	41	In 1841,	Who could Read and Write.
23	56	59	55	48	46	45	45	44	41	14	32	49	In 1851,	
18	24	26	25	23	21	19	19	14	11	22	8	23	In 1841,	Who could Read only.
24	23	22	22	23	20	17	17	15	11	12	9	22	In 1851,	
65	32	23	29	35	40	46	44	48	49	54	53	36	In 1841,	Who could neither Read nor Write.
53	21	19	23	29	34	38	38	41	48	74	59	29	In 1851,	

attending Schools during the Week ending 12th April, 1851.

Number and Ages of Females.																	Total Males and Females.	Classes of Schools in Rural and Civic Districts.	
Under 4 years.	4.	5.	6	7.	8.	9.	10	11	12.	13	14	15.	16.	Above 16.	Ages not specified	Total Females.			
79	138	246	360	440	433	442	449	315	411	232	176	85	43	35	35	3,972	8,918	Primary Schools,	Rural Districts
.	3	4	13	7	14	18	23	19	24	20	26	23	22	33	.	249	314	Superior Schools,	
51	109	151	205	239	252	281	208	194	165	145	81	37	14	9	318	2,459	5,218	Primary Schools,	Civic Districts
1	4	10	26	32	45	41	62	57	59	56	64	55	36	47	4	599	1,225	Superior Schools,	
131	254	411	604	718	744	782	742	585	659	453	347	200	120	174	355	7,279	16,175	Total.	

Printed image digitised by the University of Southampton Library Digitisation Unit

I.—TABLE OF AGES, showing the Number of Persons under One Year, also

BARONIES AND TOWNS.		Under 1 Year	1 and under 5	5 and under 10	10 and under 15	15 and under 20	20 and under 25	25 and under 30	30 and under 35	35 and under 40	40 and under 45	45 and under 50	50 and under 55	55 and under 60
CARBURY BARONY,	Males,	62	291	472	526	518	363	253	263	218	219	132	240	97
	Females,	69	272	469	447	477	333	200	206	202	223	135	230	110
CLANE B.,	Males,	67	305	417	455	379	329	216	240	172	211	134	199	94
	Females,	64	265	373	366	360	261	227	201	186	172	137	198	94
CONNELL B.,	Males,	95	382	550	607	529	473	344	329	257	242	156	226	103
	Females,	103	417	533	505	489	416	319	297	222	247	147	239	105
IKEATHY AND OUGHTERANNY B.,	Males,	40	227	308	331	340	235	180	193	161	197	100	149	74
	Females,	45	208	270	276	276	245	190	202	136	156	93	130	61
KILCULLEN B.,	Males,	28	94	170	169	142	107	79	76	56	67	50	60	31
	Females,	17	91	145	162	160	93	79	80	63	86	42	94	23
KILKEA AND MOONE B.,	Males,	77	337	496	512	495	432	323	268	248	281	154	275	122
	Females,	76	314	408	494	507	422	316	304	206	260	153	254	114
NAAS, NORTH, B.,	Males,	46	166	224	218	228	164	143	146	103	125	77	92	42
	Females,	43	164	242	207	176	197	118	101	115	91	53	87	51
NAAS, SOUTH, B.,	Males,	60	231	376	360	334	271	201	207	165	162	124	144	66
	Females,	61	241	306	293	316	268	195	210	154	137	81	149	60
NARRAGH AND REBAN, E., B.,	Males,	54	191	288	355	297	236	183	158	160	165	96	134	65
	Females,	34	179	292	328	311	246	189	147	123	156	78	146	74
NARRAGH AND REBAN, W., B.,	Males,	35	177	309	362	251	165	138	151	77	125	54	115	46
	Females,	45	164	293	359	279	180	140	149	122	138	68	125	57
OFFALY, EAST, B.,	Males,	80	351	528	575	529	434	311	276	249	272	167	258	117
	Females,	86	335	562	545	511	410	303	298	251	260	156	246	106
OFFALY, WEST, B.,	Males,	91	353	532	537	536	432	326	329	252	273	178	220	134
	Females,	89	373	487	511	507	435	327	315	221	243	156	270	148
SALT, NORTH, B.,	Males,	89	259	376	462	515	644	402	254	203	226	160	195	100
	Females,	78	293	406	439	466	376	260	261	202	232	144	205	83
SALT, SOUTH, B.,	Males,	45	178	224	225	196	177	144	125	94	122	70	92	38
	Females,	44	169	206	196	223	171	140	124	115	99	52	97	32
TOTAL, RURAL DISTRICTS,	Males,	869	3,542	5,270	5,691	5,289	4,462	3,245	2,995	2,420	2,707	1,652	2,401	1,129
	Females,	859	3,485	5,072	5,128	5,058	4,053	3,023	2,895	2,318	2,500	1,495	2,470	1,118
ATHY TOWN,	Males,	56	159	234	224	240	166	111	118	116	119	75	107	52
	Females,	63	169	221	192	230	224	157	159	112	124	80	131	66
NAAS T.,	Males,	32	167	329	291	235	182	108	136	108	103	73	117	56
	Females,	41	180	282	269	309	236	156	199	114	176	84	138	54
TOTAL, CIVIC DISTRICTS,	Males,	88	326	563	515	475	348	219	254	224	222	148	224	108
	Females,	104	349	503	461	539	460	313	358	226	300	164	269	120
TOTAL OF RURAL AND CIVIC DISTRICTS,	Males,	957	3,868	5,833	6,206	5,764	4,810	3,464	3,249	2,644	2,929	1,800	2,625	1,237
	Females,	963	3,834	5,575	5,589	5,597	4,513	3,336	3,253	2,544	2,800	1,659	2,739	1,238
AGES IN PERIODS OF 10 YEARS,	Males,	957	9,701		11,970		8,274		5,893		4,729		3,862	
	Females,	963	9,409		11,166		7,849		5,797		4,459		3,977	
	BOTH SEXES,	1,920	19,110		23,156		16,123		11,690		9,188		7,839	
PROPORTION PER CENT AT EACH 10 YEAR PERIOD,	Males,	2·0	20·0		24·7		17·1		12·1		9·6		8·0	
	Females,	2·0	19·9		23·7		16·6		12·3		9·5		8·4	

Printed image digitised by the University of Southampton Library Digitisation Unit

the Number ONE YEAR old and upwards, in periods of FIVE and TEN Years.

60 and under 65.	65 and under 70	70 and under 75.	75 and under 80.	80 and under 85	85 and under 90	90 and under 95	95 and under 100	100 and upwards.	Ages not specified	TOTAL.	TOTAL MALES AND FEMALES.	BARONIES AND TOWNS.
116	62	52	16	16	7	2	.	.	2	3,924	7,600	CARBURY BARONY.
138	56	61	21	16	4	4	1	.	.	3,676		
112	54	41	13	11	4	4	.	1	2	3,460	6,612	CLANE B.
106	48	54	21	8	7	2	.	.	2	3,152		
127	53	47	24	9	3	1	.	.	9	4,568	8,901	CONNELL B.
145	37	57	24	19	6	4	.	.	2	4,333		
78	50	41	15	8	2	1	.	1	2	2,733	5,238	IKEATHY AND OUGHTERARD B.
88	41	51	10	15	4	3	.	1	4	2,505		
38	14	9	3	5	1	1	.	1	1	1,222	2,442	KILCULLEN B.
33	14	19	9	6	1	2	1	.	,	1,220		
125	60	67	22	18	5	3	1	.	2	4,323	8,572	KILKEA AND MOONE B.
155	68	59	23	17	8	4	.	.	2	4,249		
48	29	23	8	8	3	1	.	.	.	1,894	3,655	NAAS, NORTH, B.
54	20	18	5	4	4	2	.	2	2	1,761		
76	37	37	7	13	2	2	.	.	1	2,876	5,548	NAAS, SOUTH, B.
84	35	39	17	17	5	1	2	.	1	2,672		
76	41	47	15	9	2	2	2	.	2	2,578	5,106	NARRAGH AND REBAN, E., B.
80	40	54	17	19	8	2	2	3	.	2,528		
62	20	32	12	7	2	.	,	.	1	2,121	4,409	NARRAGH AND REBAN, W., B.
67	33	35	13	14	3	.	.	.	4	2,288		
132	55	61	26	20	2	.	2	.	3	4,448	8,897	OFFALY, EAST, B.
168	75	69	27	22	10	3	5	1	.	4,449		
136	56	62	25	19	1	2	.	.	1	4,497	8,930	OFFALY, WEST, B.
152	70	74	19	26	6	2	1	.	I	4,433		
96	54	45	11	15	5	3	.	.	4	4,123	7,807	SALT, NORTH, B.
99	35	40	14	13	6	5	1	2	4	3,684		
39	17	16	6	4	1	.	1	.	2	1,816	3,602	SALT, SOUTH, B.
50	20	21	10	11	1	3	1	.	1	1,786		
1,261	602	580	203	162	40	22	6	3	32	44,583	87,319	TOTAL, RURAL DISTRICTS.
1,419	594	651	235	207	73	37	14	9	23	42,736		
49	23	11	4	3	3	1	.	.	.	1,871	3,940	ATHY TOWN.
62	27	32	8	6	3	3	.	.	.	2,069		
65	26	28	12	3	.	2	1	.	.	2,074	4,464	NAAS T.
67	24	31	9	10	1	2	1	2	5	2,390		
114	49	39	10	6	3	3	1	.	.	3,945	8,404	TOTAL, CIVIC DISTRICTS.
129	51	63	17	16	4	5	1	2	5	4,459		
1,375	651	619	219	168	43	25	7	3	32	48,528	95,723	TOTAL OF RURAL AND CIVIC DISTRICTS.
1,548	645	714	252	223	77	42	15	11	28	47,195		
2,026		838		211		32		.	.	.	—	Males, .
2,193		966		300		57		.	.	.	—	Females, .
4,219		1,804		511		89		14	60	95,723	—	BOTH SEXES,
4·2		1·7		·4		·06		.	.	.	.	Males, .
4·7		2·1		·6		·1		·02	.	.	.	Females,

AGES IN PERIODS OF 10 YEARS.

PROPORTION PER CENT. AT EACH 10 YEAR PERIOD.

Printed image digitised by the University of Southampton Library Digitisation Unit

II.—TABLE showing the Number and Ages of the Population Five Years old and upwards,

Districts, and Degrees of Education.	Males.												
	5 and under 10.	10 and under 15	15 and under 20	20 and under 30	30 and under 40	40 and under 50	50 and under 60	60 and under 70	70 and under 80	80 and under 90	90 and upwards	Ages not specified	Total Males.
Rural Districts — Who could Read and Write,	564	2,163	2,192	4,427	3,031	2,305	1,770	963	423	114	12	3	18,272
Rural Districts — Who could Read only,	837	1,295	1,142	1,517	1,033	826	634	268	119	24	5	2	7,704
Rural Districts — Who could neither Read nor Write,	3,869	2,233	1,655	1,763	1,351	1,226	1,126	632	241	64	14	22	14,196
Civic Districts — Who could Read and Write,	67	200	223	321	259	175	157	75	23	4	1	.	1,510
Civic Districts — Who could Read only,	119	143	104	87	84	76	61	25	6	3	.	.	706
Civic Districts — Who could neither Read nor Write,	377	172	148	159	135	119	114	63	21	2	3	.	1,313
Rural and Civic Districts — Who could Read and Write,	631	2,363	2,715	4,748	3,290	2,480	1,927	1,038	451	118	13	3	19,782
Rural and Civic Districts — Who could Read only,	956	1,438	1,246	1,604	1,117	904	695	293	125	27	5	2	8,412
Rural and Civic Districts — Who could neither Read nor Write,	4,246	2,405	1,803	1,922	1,486	1,345	1,240	695	262	66	17	22	15,509
Proportion per cent. in each Degree — Who could Read and Write,	11	36	47	57	56	52	50	51	54	56	37	25	45
Proportion per cent. in each Degree — Who could Read only,	16	23	22	20	19	19	18	15	15	13	14	6	19
Proportion per cent. in each Degree — Who could neither Read nor Write,	73	39	31	23	25	29	32	34	31	31	49	69	36
Years in which the persons were respectively between the ages of 5 and 15,	1841 to 30th March, 1851	1838 to 1842	1828 to 1837	1818 to 1827	1808 to 1817	1798 to 1807	1788 to 1797	1778 to 1787	1768 to 1777	1767 and upwards.	.	.	

III.—TABLE showing the Proportion per cent. of the Population Five Years old and upwards, in each Degree

Degrees of Education		Males.												
		5 to 10.	11 to 15.	16 to 25	26 to 35.	36 to 45.	46 to 55.	56 to 65.	66 to 75.	76 to 85.	86 to 95	Above 95	Ages not specified	Total Males
Who could Read and Write,	In 1841,	10	37	52	52	51	49	48	49	46	41	20	.	42
	In 1851,	14	41	52	57	53	52	52	53	54	52	33	25	45
Who could Read only,	In 1841,	16	25	23	22	20	17	15	15	13	10	30	.	20
	In 1851,	13	23	21	19	19	18	16	13	16	15	.	6	19
Who could neither Read nor Write,	In 1841,	74	38	25	26	29	34	37	36	41	49	50	.	38
	In 1851,	68	36	27	24	28	30	32	34	30	33	67	69	36

IV.—TABLE showing the Number and Ages of Persons

Classes of Schools in Rural and Civic Districts.	Number and Ages of Males																
	Under 4 years	4.	5	6.	7.	8	9	10	11	12	13	14	15	16	Above 10.	Ages not specified	Total Males
Rural Districts — Primary Schools,	17	48	117	227	297	330	329	357	267	311	189	216	84	51	30	28	2,898
Rural Districts — Superior Schools,	2	3	.	4	4	6	4	8	10	16	14	21	22	20	521	.	655
Civic Districts — Primary Schools,	2	16	29	44	55	54	50	73	46	70	63	64	27	20	30	.	693
Civic Districts — Superior Schools,	.	.	.	2	2	4	.	3	4	3	5	3	1	2	5	.	34
Total,	21	67	146	277	358	394	383	441	327	400	271	304	134	93	636	20	4,280

Printed image digitised by the University of Southampton Library Digitisation Unit

who could Read and Write,—Read only,—or could neither Read nor Write, in 1851.

Females: 5 and under 10	10 and under 15	15 and under 20	20 and under 30	30 and under 40	40 and under 50	50 and under 60	60 and under 70	70 and under 80	80 and under 90	90 and upwards	Ages not specified	Total Females	Districts, and Degrees of Education.	
491	1,760	2,194	3,142	1,995	1,291	1,011	546	210	68	16	5	12,729	Who could Read and Write,	Rural Districts.
877	1,362	1,457	2,113	1,593	1,161	899	425	169	46	5	2	10,109	Who could Read only,	
3,704	2,006	1,407	1,821	1,625	1,543	1,678	1,042	507	166	39	16	15,554	Who could neither Read nor Write,	
40	141	224	332	187	134	108	55	23	6	2	1	1,253	Who could Read and Write,	Civic Districts.
90	141	136	176	124	112	84	28	12	4	1	—	903	Who could Read only,	
373	179	179	265	273	218	197	97	45	10	5	4	1,845	Who could neither Read nor Write,	
531	1,901	2,418	3,474	2,182	1,425	1,119	601	233	74	18	6	13,982	Who could Read and Write,	Rural and Civic Districts
967	1,503	1,593	2,289	1,717	1,273	985	453	181	50	6	2	11,017	Who could Read only,	
4,077	2,185	1,586	2,086	1,898	1,761	1,875	1,139	552	176	44	20	17,399	Who could neither Read nor Write,	
10	34	43	44	37	32	23	27	24	25	26	21	33	Who could Read and Write,	Proportion per cent. in each Degree.
17	27	29	29	30	29	25	21	19	17	9	7	26	Who could Read only.	
73	39	23	27	33	39	47	52	57	53	65	72	41	Who could neither Read nor Write,	
1841 to 30th March, 1851		1836 to 1846	1826 to 1836	1816 to 1826	1806 to 1816	1796 to 1806	1786 to 1796	1776 to 1786	1766 to 1776	1767 and upwards.		.	Years in which the persons were respectively between the ages of 5 and 15.	

of Education in 1841 and 1851, according to the Classification of Ages in the Census Tables of 1841.

Females: 5 to 10	11 to 15	16 to 25	26 to 35	36 to 45	46 to 55	56 to 65	66 to 75	76 to 85	86 to 95	Above 95	Ages not specified	Total Females.	Degrees of Education.	
8	30	37	31	28	23	23	23	18	19	15	.	26	In 1841,	Who could Read and Write.
12	37	44	40	33	30	28	27	24	25	22	21	33	In 1851,	
17	31	34	32	26	25	20	16	17	15	9	.	28	In 1841,	Who could Read only.
19	27	29	30	29	26	21	20	16	16	4	7	26	In 1851,	
75	39	29	37	44	52	57	61	65	66	76	.	46	In 1841,	Who could neither Read nor Write.
69	36	27	30	38	44	51	53	60	59	74	72	41	In 1851,	

attending Schools during the Week ending 12th April, 1851.

Number and Ages of Females: Under 4 years	4.	5.	6.	7.	8.	9.	10.	11.	12.	13.	14.	15.	16.	Above 16	Ages not specified	Total Females.	Total Males and Females.	Classes of Schools in Rural and Civic Districts.	
25	50	154	228	275	311	370	382	261	325	214	166	89	36	54	24	2,964	5,862	Primary Schools,	Rural Districts.
.	.	1	3	1	4	4	2	3	1	2	2	1	.	.	.	24	679	Superior Schools,	
14	17	23	40	32	45	49	53	37	61	56	37	41	30	37	1	573	1,266	Primary Schools,	Civic Districts.
.	.	1	.	2	2	3	2	1	1	4	2	1	1	4	.	24	58	Superior Schools,	
39	67	179	271	310	362	426	439	302	388	276	207	132	67	95	25	3,585	7,865	Total.	

Printed image digitised by the University of Southampton Library Digitisation Unit

I.—TABLE OF Ages, showing the Number of Persons under One Year, also

TOWNS.		Under 1 Year	1 and under 5	5 and under 10	10 and under 15	15 and under 20	20 and under 25	25 and under 30	30 and under 35	35 and under 40	40 and under 45	45 and under 50	50 and under 55	55 and under 60
CITY OF KILKENNY,	Males,	253	749	1,114	1,216	1,155	765	579	627	480	546	317	434	223
	Females,	222	737	1,117	1,165	1,305	1,179	905	939	641	750	387	676	265
AGES IN PERIODS OF 10 YEARS,	Males,	.	1,863		2,371		1,344		1,107		865		657	
	Females,		1,854		2,470		2,084		1,580		1,137		941	
	BOTH SEXES,	475	3,717		4,841		3,428		2,687		2,002		1,578	
PROPORTION PER CENT AT EACH 10 YEAR PERIOD,	Males,	2·8	20·9		26·6		15·0		12·4		9·7		7·1	
	Females,	2·0	16·6		22·3		18·8		14·3		10·3		8·5	

II.—TABLE showing the Number and Ages of the Population Five Years old and upwards,

DISTRICTS, AND DEGREES OF EDUCATION		MALES. 5 and under 10	10 and under 15	15 and under 20	20 and under 30.	30 and under 40	40 and under 50	50 and under 60	60 and under 70	70 and under 80	80 and under 90	90 and upwards	Ages not specified	TOTAL MALES
CIVIC DISTRICT.	Who could Read and Write,	108	510	572	811	620	479	335	161	54	8	6	.	3,664
	Who could Read only,	326	396	293	253	191	148	109	63	18	1	1	2	1,803
	Who could neither Read nor Write,	678	310	290	260	296	238	193	102	49	10	2	2	2,450
PROPORTION PER CENT IN EACH DEGREE.	Who could Read and Write,	10	42	50	60	56	55	53	50	45	42	67	.	46
	Who could Read only,	29	33	25	19	17	17	17	19	15	5	11	50	23
	Who could neither Read nor Write,	61	25	25	21	27	28	30	31	40	53	22	50	31
Years in which the persons were respectively between the ages of 5 and 15,		1841 to 30th March, 1851	1836 to 1842	1826 to 1837	1816 to 1827	1806 to 1817	1796 to 1807	1786 to 1797	1776 to 1787	1766 to 1777	1767 and upwards			.

III.—TABLE showing the proportion per cent. of the Population Five Years old and upwards in each Degree

DEGREES OF EDUCATION.		MALES. 5 to 10.	11 to 15.	16 to 25.	26 to 35	36 to 45	46 to 55	56 to 65.	66 to 75	76 to 85.	86 to 95.	Above 95.	Ages not specified	TOTAL MALES.
Who could Read and Write,	In 1841,	13	54	65	66	60	58	58	47	55	57	.	.	53
	In 1851,	13	46	57	55	56	55	51	46	46	50	75	.	46
Who could Read only,	In 1841,	21	21	17	13	13	11	11	15	9	14	50	.	16
	In 1851,	32	30	21	19	17	17	18	17	.	25	.	50	23
Who could neither Read nor Write,	In 1841,	66	25	18	21	27	31	31	38	36	29	50	.	31
	In 1851,	55	24	22	26	27	28	31	37	54	25	25	50	31

IV.—TABLE showing the Number and Ages of Persons

CLASSES OF SCHOOLS.	NUMBER AND AGES OF MALES. Under 4 years	4	5	6	7.	8	9	10.	11	12	13.	14.	15.	16.	Above 16.	Ages not specified	TOTAL MALES
Primary Schools,	.	14	50	78	90	67	69	156	100	161	58	76	18	16	84	127	1,166
Superior Schools,	.	.	2	1	5	7	10	15	18	18	19	24	32	21	34	.	206
TOTAL,	.	14	52	79	95	74	79	171	118	179	77	102	50	37	118	127	1,372

Printed image digitised by the University of Southampton Library Digitisation Unit

the Number ONE YEAR old and upwards, in periods of FIVE and TEN YEARS.

60 and under 65	65 and under 70	70 and under 75	75 and under 80	80 and under 85	85 and under 90	90 and under 95	95 and under 100	100 and upwards	Ages not specified	TOTAL	TOTAL MALES AND FEMALES	TOWNS
244	82	91	30	14	5	5	.	4	4	8,919	19,975	Males, — City of Kilkenny.
334	121	137	40	56	12	5	.	9	4	11,056		Females, — City of Kilkenny.
326		121		19		5		4		.	—	Males, — Ages in Periods of 10 Years
505		177		68		5		9		.	—	Females, — Ages in Periods of 10 Years
831		298		87		10		13	8	19,975	—	Both Sexes, — Ages in Periods of 10 Years
3·7		1·4		2		·05		·04	.	.	.	Males, — Proportion per cent. at each 10 Year Period
4·6		1·6		6		·04		·03	.	.	.	Females, — Proportion per cent. at each 10 Year Period

who could Read and Write,—Read only,—or could neither Read nor Write, in 1851.

Females. 5 and under 10	10 and under 15	15 and under 20	20 and under 30	30 and under 40	40 and under 50	50 and under 60	60 and under 70	70 and under 80	80 and under 90	90 and upwards	Ages not specified	Total Females	Districts, and Degrees of Education.
81	357	511	804	421	259	196	108	42	17	7	.	2,803	Who could Read and Write, — Civic District
265	429	446	604	496	298	248	109	39	8	1	.	2,937	Who could Read only, — Civic District
771	385	348	676	663	580	497	238	96	43	6	4	4,357	Who could neither Read nor Write, — Civic District
7	31	39	41	27	23	21	21	24	25	50	.	29	Who could Read and Write, — Proportion per cent. in each Degree
24	36	34	28	31	26	26	22	22	12	7	.	29	Who could Read only, — Proportion per cent. in each Degree
69	33	27	31	42	51	53	51	54	63	43	100	43	Who could neither Read nor Write, — Proportion per cent. in each Degree
1841 to 30th March 1851		1838 to 1842	1828 to 1837	1818 to 1827	1808 to 1817	1798 to 1807	1788 to 1797	1778 to 1787	1768 to 1777	1767 and upwards			Years in which the persons were respectively between the ages of 5 and 15.

of Education in 1841 and 1851, according to the Classification of Ages in the Census Tables of 1841.

Females. 5 to 10	11 to 15	16 to 25	26 to 35	36 to 45	46 to 55	56 to 65	66 to 75	76 to 85	86 to 95	Above 95	Ages not specified	Total Females.	Degrees of Education.
9	33	38	30	26	22	24	30	18	19	50	.	28	In 1841, — Who could Read and Write.
9	35	39	30	24	22	22	21	31	33	45	.	28	In 1851, — Who could Read and Write.
19	28	27	25	24	20	15	14	12	11	.	.	23	In 1841, — Who could Read only.
28	34	32	30	28	26	22	24	15	7	11	.	29	In 1851, — Who could Read only.
72	39	35	45	50	58	61	56	70	70	50	.	49	In 1841, — Who could neither Read nor Write.
63	31	29	40	48	52	56	55	54	60	44	.	43	In 1851, — Who could neither Read nor Write.

attending Schools during the Week ending 12th April, 1851.

Number and Ages of Females. Under 4 years	4.	5.	6.	7.	8.	9.	10	11	12	13	14	15	16	Above 16	Ages not specified	Total Females	Total Males and Females	Classes of Schools.
1	11	48	58	43	64	51	50	60	60	42	28	31	21	39	.	607	1,773	Primary Schools.
.	2	2	2	7	4	4	6	3	8	4	5	2	2	2	.	53	259	Superior Schools.
1	13	50	60	50	68	55	56	63	68	46	33	33	23	41	.	660	2,032	Total.

Printed image digitised by the University of Southampton Library Digitisation Unit

I.—TABLE OF Ages, showing the Number of Persons under One Year, also

BARONIES AND TOWNS.		Under 1 Year.	1 and under 5	5 and under 10	10 and under 15	15 and under 20	20 and under 25.	25 and under 30	30 and under 35.	35 and under 40	40 and under 45.	45 and under 50	50 and under 55	55 and under 60
CALLAN BARONY,	Males,	20	66	120	122	100	67	48	46	51	68	34	43	25
	Females,	17	78	132	135	123	82	69	70	70	60	53	65	27
CRANNAGH B.,	Males,	105	496	824	819	707	551	442	405	331	369	213	332	170
	Females,	127	501	727	833	726	650	446	470	351	402	216	362	183
FASSADINNY B.,	Males,	235	895	1,377	1,467	1,213	1,013	705	672	527	553	333	483	239
	Females,	170	847	1,320	1,348	1,254	1,070	672	694	513	630	345	620	255
GALMOY B.,	Males,	95	399	680	740	656	469	284	246	225	307	196	240	144
	Females,	105	400	636	696	632	510	359	328	281	356	203	313	160
GOWRAN B.,	Males,	300	1,149	1,892	1,911	1,725	1,258	1,067	1,086	838	937	476	773	371
	Females,	258	1,087	1,791	1,769	1,703	1,454	1,181	1,093	862	981	534	916	398
IDA B.,	Males,	150	692	1,097	1,064	891	614	521	546	429	518	257	404	168
	Females,	124	642	1,058	1,048	852	750	600	604	465	581	294	438	211
IVERK B.,	Males,	151	629	896	807	733	544	449	455	375	381	259	305	162
	Females,	137	612	850	796	685	678	514	468	403	448	265	355	193
KELLS B.,	Males,	96	367	648	646	540	401	328	324	280	265	181	229	144
	Females,	84	358	653	580	508	471	337	345	268	298	186	263	121
KNOCKTOPHER B.,	Males,	92	468	771	710	584	473	340	338	319	295	232	271	125
	Females,	94	425	702	665	583	512	406	364	320	364	206	323	143
SHILLELOGHER B.,	Males,	85	339	457	466	461	388	290	269	251	267	135	190	101
	Females,	74	306	452	473	423	411	329	293	263	237	135	208	137
TOTAL RURAL DISTRICTS,	Males,	1,329	5,500	8,762	8,774	7,610	5,778	4,469	4,387	3,626	3,960	2,316	3,270	1,649
	Females,	1,190	5,256	8,321	8,343	7,469	6,588	4,913	4,729	3,816	4,357	2,437	3,903	1,628
CALLAN TOWN,	Males,	24	136	288	382	301	135	88	97	79	79	52	73	43
	Females,	37	130	313	385	398	215	130	182	141	178	71	116	65
TOTAL OF RURAL AND CIVIC DISTRICTS,	Males,	1,353	5,636	9,050	9,156	7,911	5,913	4,557	4,484	3,705	4,039	2,368	3,343	1,692
	Females,	1,227	5,386	8,634	8,728	7,867	6,803	5,043	4,911	3,957	4,535	2,508	4,019	1,693
AGES IN PERIODS OF 10 YEARS,	Males,	.	14,686		17,067		10,470		8,189		6,407		5,035	
	Females,	.	14,020		16,615		11,846		8,868		7,043		5,912	
	BOTH SEXES,	2,580	28,706		33,682		22,316		17,057		13,450		10,947	
PROPORTION PER CENT AT EACH 10 YEAR PERIOD,	Males,	2·0	21·7		25·3		15·5		12·1		9·5		7·4	
	Females,	1·7	19·7		23·4		16·6		12·5		9·9		8·3	

Printed image digitised by the University of Southampton Library Digitisation Unit

the Number ONE YEAR old and upwards, in periods of FIVE and TEN Years.

60 and under 65	65 and under 70	70 and under 75	75 and under 80	80 and under 85	85 and under 90	90 and under 95	95 and under 100	100 and upwards	Age not specified	TOTAL	TOTAL MALES AND FEMALES	BARONIES AND TOWNS.
34	6	7	5	3	2	.	.	.	.	867	1,912	CALLAN BARONY.
36	12	5	4	4	2	.	.	.	1	1,015		
201	94	83	23	22	6	1	.	.	2	6,196	12,741	CRANNAGH B
263	96	97	23	30	13	8	.	.	1	6,545		
304	130	110	36	23	9	1	.	.	2	10,329	20,917	FASSADININ B.
418	147	164	27	65	14	6	.	3	6	10,588		
154	68	55	22	14	2	2	.	.	1	4,999	10,383	GALMOY B.
192	74	75	20	32	5	2	.	1	4	5,384		
426	166	182	69	44	12	8	3	.	7	14,700	29,915	GOWRAN B
599	198	212	64	77	13	10	7	1	7	15,215		
226	96	85	41	21	5	.	1	.	4	7,830	16,150	IDA B.
336	99	101	40	48	3	3	.	1	2	8,320		
210	78	83	34	30	7	2	1	.	2	6,593	13,574	IVERK B.
289	90	109	30	43	6	6	2	.	2	6,981		
172	80	64	22	11	2	.	.	.	.	4,797	9,725	KELLS B.
210	95	68	24	30	5	1	.	1	2	4,928		
171	65	75	25	14	4	3	.	.	2	5,377	10,942	KNOCKTOPHER B.
237	65	88	29	29	2	4	.	1	3	5,565		
125	57	44	15	15	2	2	1	.	1	3,981	8,061	SHILLELOGHER B.
168	54	60	18	25	4	2	2	.	6	4,080		
2,023	840	788	294	197	51	19	6	.	21	65,669	134,320	TOTAL RURAL DISTRICTS.
2,748	930	979	279	383	67	42	11	8	34	68,651		
73	20	19	10	4	.	1	.	.	1	1,905	4,453	CALLAN TOWN.
105	29	30	5	13	3	1	.	.	1	2,548		
2,096	860	807	304	201	51	20	6	.	22	67,574	138,773	TOTAL OF RURAL AND CIVIC DISTRICTS.
2,853	959	1,009	284	396	70	43	11	8	35	71,199		
2,956		1,111		252		26		.	.	.	—	Males,
3,812		1,293		466		54		.	.	.	—	Females,
6,768		2,404		718		80		8	57	138,773	—	BOTH SEXES, (AGES IN PERIODS OF 10 YEARS)
4·4		1·6		·4		·04		.	.	.	.	Males,
5·4		1·8		·6		·07		·01	.	.	.	Females, (PROPORTION PER CENT AT EACH 10 YEAR PERIOD.)

Pnnted image digitised by the University of Southampton Library Digitisation Unit

II.—TABLE showing the Number and Ages of the Population Five Years old and upwards,

Districts, and Degrees of Education.		Males												
		5 and under 10	10 and under 15	15 and under 20	20 and under 30	30 and under 40	40 and under 50	50 and under 60	60 and under 70	70 and under 80	80 and under 90	90 and upwards.	Ages not specified	Total Males.
Rural Districts.	Who could Read and Write,	589	3,098	3,787	5,514	4,149	2,985	2,249	1,165	452	104	4	7	24,013
	Who could Read only,	1,335	2,167	1,691	2,144	1,180	1,046	694	348	145	16	5		11,071
	Who could neither Read nor Write,	6,838	5,599	2,132	2,369	2,364	2,245	1,970	1,350	485	126	16	14	23,756
Civic District.	Who could Read and Write,	9	117	109	126	93	65	55	38	14	2	.	1	629
	Who could Read only,	71	180	112	59	26	17	17	15	3		.		491
	Who could neither Read nor Write,	208	85	89	47	57	49	44	40	12	2	1	.	625
Rural and Civic Districts	Who could Read and Write,	598	3,125	3,896	5,640	4,242	3,050	2,304	1,203	466	106	4	8	24,642
	Who could Read only,	1,406	2,347	1,803	2,194	1,506	1,063	711	363	148	16	5	.	11,562
	Who could neither Read nor Write,	7,046	3,684	2,212	2,636	2,441	2,294	2,020	1,390	497	130	17	14	24,381
Proportion per cent in each Degree.	Who could Read and Write,	7	34	49	54	52	48	46	41	42	42	16	36	41
	Who could Read only,	15	26	23	21	18	16	14	12	13	6	19	.	19
	Who could neither Read nor Write,	78	40	28	25	30	36	40	47	45	52	65	64	40
Years in which the persons were respectively between the ages of 5 and 15,		1841 to 30th March, 1851	1838 to 1842	1828 to 1837	1818 to 1827	1808 to 1817	1798 to 1807	1788 to 1797	1778 to 1787	1768 to 1777	1767 and upwards.			

III.—TABLE showing the Proportion per cent of the Population Five Years old and upwards, in each Degree

Degrees of Education		Males.												
		5 to 10.	11 to 15	16 to 25	26 to 35	36 to 45	46 to 55.	56 to 65.	66 to 75.	76 to 85.	86 to 95.	Above 95	Ages not specified	Total Males.
Who could Read and Write,	In 1841,	6	37	49	47	46	43	39	37	31	32	28	80	38
	In 1851,	10	39	52	52	49	47	43	43	43	42	.	36	41
Who could Read only,	In 1841,	15	26	23	19	17	12	12	9	10	5	7	20	18
	In 1851,	17	25	22	19	17	15	13	13	8	8	17		19
Who could neither Read nor Write,	In 1841,	79	37	28	34	37	45	49	54	59	63	65		44
	In 1851,	73	36	26	29	34	38	44	44	49	50	83	64	40

IV.—TABLE showing the Number and Ages of Persons

Classes of Schools in Rural and Civic Districts.		Number and Ages of Males.																
		Under 1 years	4.	5.	6.	7	8.	9.	10	11.	12	13	14	15	16.	Above 16.	Ages not specified.	Total Males.
Rural Districts.	Primary Schools,	15	81	205	358	476	490	506	624	413	515	331	326	153	124	98	15	4,730
	Superior Schools,	.	.	.	.	.	.	.	.	.	.	.	.	.	.	.	.	.
Civic District.	Primary Schools,	.	16	28	30	21	33	41	71	64	68	40	54	31	13	11	1	522
	Superior Schools,	.	.	.	.	.	.	.	2	5	1	5	3	2	4	4	.	26
Total,		15	97	233	388	497	523	547	697	482	584	376	383	186	141	113	16	5,278

Printed image digitised by the University of Southampton Library Digitisation Unit

who could Read and Write,—Read only,—or could neither Read nor Write, in 1851.

Females: 5 and under 10	10 and under 15	15 and under 20	20 and under 30	30 and under 40	40 and under 50	50 and under 60	60 and under 70	70 and under 80	80 and under 90	90 and upwards	Ages not specified	Total Females	Districts, and Degrees of Education.	
511	2,265	2,797	3,831	1,960	1,267	884	429	145	34	8	.	14,131	Who could Read and Write,	Rural Districts
1,271	2,438	2,440	3,919	2,547	1,664	1,071	492	138	35	6	3	16,024	Who could Read only,	
6,539	3,640	2,252	3,751	4,038	3,863	3,776	2,757	975	381	47	31	32,050	Who could neither Read nor Write,	
6	62	75	87	56	42	28	23	3	1	.	.	383	Who could Read and Write,	Civic District
53	234	185	130	97	67	28	17	4	.	.	.	815	Who could Read only,	
254	89	138	123	170	140	125	94	28	15	1	1	1,183	Who could neither Read nor Write,	
517	2,327	2,872	3,918	2,016	1,309	912	452	143	35	8	.	14,514	Who could Read and Write,	Rural and Civic Districts
1,324	2,672	2,625	4,049	2,644	1,731	1,099	509	142	35	6	3	16,839	Who could Read only,	
6,793	3,729	2,390	3,879	4,208	4,003	3,901	2,851	1,003	396	48	32	33,233	Who could neither Read nor Write,	
6	27	37	33	23	19	15	12	11	8	13	.	23	Who could Read and Write,	Proportion per cent. in each Degree
15	30	33	31	30	24	19	13	11	8	10	9	26	Who could Read only,	
79	43	30	33	47	57	66	75	78	84	77	91	51	Who could neither Read nor Write,	
1841 to 30th March, 1851		1838 to 1842	1828 to 1837	1818 to 1827	1808 to 1817	1798 to 1807	1788 to 1797	1778 to 1787	1768 to 1777	1767 and upwards			Years in which the persons were respectively between the ages of 5 and 15.	

of Education in 1841 and 1851, according to the Classification of Ages in the Census Tables of 1841.

Females: 5 to 10	11 to 15	16 to 25	26 to 35	36 to 45	46 to 55	56 to 65	66 to 75	76 to 85	86 to 95	Above 95	Ages not specified	Total Females	Degrees of Education.	
4	22	25	18	15	12	10	9	9	9	17	.	16	In 1841,	Who could Read and Write.
8	30	35	26	20	16	13	12	9	12	5	.	23	In 1851,	
14	34	36	29	22	16	11	9	7	9	8	.	25	In 1841,	Who could Read only.
18	32	34	32	26	20	15	12	9	9	17	9	26	In 1851,	
82	44	39	53	63	72	79	82	84	82	75	.	59	In 1841,	Who could neither Read nor Write.
74	36	31	42	54	64	72	76	82	79	78	91	51	In 1851,	

attending Schools during the Week ending 12th April, 1851.

Number and Ages of Females: Under 4 years	4	5	6	7	8	9	10	11	12	13	14	15	16	Above 16	Ages not specified	Total Females	Total Males and Females	Classes of Schools in Rural and Civic Districts.	
23	77	155	248	367	404	418	441	342	381	238	217	101	85	80	44	3,621	8,351	Primary Schools,	Rural Districts
.	.	.	.	.	.	.	.	.	.	.	.	.	.	.	.	.	.	Superior Schools,	
.	7	19	38	33	31	48	27	45	64	65	50	40	19	7	24	517	1,039	Primary Schools,	Civic District.
.	.	.	.	.	.	.	.	.	.	.	.	.	.	.	.	.	26	Superior Schools,	
23	84	174	286	400	435	466	468	387	445	303	267	141	104	87	68	4,138	9,416	Total.	

Pnnted image digitised by the University of Southampton Library Digitisation Unit

I.—Table of Ages, showing the Number of Persons under One Year, also

Baronies and Towns.		Under 1 Year	1 an under 5	5 and under 10.	10 and under 15.	15 and under 20	20 and under 25	25 and under 30	30 and under 35.	35 and under 40.	40 and under 45	45 and under 50.	50 and under 55.	55 and under 60.
Ballyboy Barony,	Males,	61	255	395	426	362	267	186	196	153	193	114	174	94
	Females,	54	254	371	368	385	278	202	236	156	201	119	166	72
Ballyfritt B.,	Males,	115	417	776	796	757	509	340	279	234	268	175	257	122
	Females,	105	369	735	850	821	534	351	323	262	377	179	286	132
Ballycowan B.,	Males,	73	308	542	617	663	450	328	290	244	281	171	279	125
	Females,	77	365	549	618	671	455	302	275	206	264	166	277	120
Clonlisk B.,	Males,	125	471	778	902	709	574	411	350	299	329	210	239	121
	Females,	105	436	749	784	751	612	388	405	292	331	240	310	140
Coolestown, B.,	Males,	81	333	515	594	576	350	281	234	241	221	149	233	125
	Females,	78	336	537	594	557	386	278	278	166	267	150	283	119
Eglish, B.,	Males,	40	170	267	324	304	245	143	124	124	143	93	93	55
	Females,	54	195	295	328	316	204	130	147	121	122	73	131	41
Garrycastle B.,	Males,	203	845	1,395	1,500	1,393	1,073	716	661	518	550	356	530	225
	Females,	221	836	1,355	1,474	1,324	1,005	600	640	518	633	343	588	245
Geashill B.,	Males,	62	268	379	434	423	310	202	167	167	175	118	145	89
	Females,	60	231	361	367	355	330	196	168	163	179	101	185	77
Kilcoursey,	Males,	49	237	367	427	431	298	225	162	135	190	103	190	76
	Females,	46	203	346	425	367	266	186	207	150	218	120	221	78
Philipstown, Lr., B.,	Males,	43	194	304	333	365	259	197	153	135	145	87	158	80
	Females,	43	193	292	312	309	263	169	151	124	165	82	194	67
Philipstown, Up., B.	Males,	48	175	268	306	293	207	203	181	142	159	103	125	75
	Females,	47	164	253	311	291	228	179	172	122	143	87	158	83
Warrenstown B.,	Males,	30	136	199	242	225	178	107	83	82	102	65	100	42
	Females,	37	108	208	156	201	141	83	94	78	113	54	70	42
Total Rural Districts,	Males,	935	3,812	6,168	6,903	6,521	4,720	3,339	2,900	2,474	2,756	1,749	2,576	1,229
	Females,	927	3,710	6,074	6,617	6,398	4,696	3,066	3,146	2,360	3,033	1,746	2,669	1,216
Birr, or Parsonstown,	Males,	55	216	294	314	330	223	163	152	146	152	99	141	62
	Females,	71	202	292	311	366	322	243	250	197	178	118	152	93
Tullamore T.,	Males,	71	241	321	567	390	211	141	159	124	162	85	146	51
	Females,	61	190	332	552	389	326	223	268	154	232	115	179	52
Portarlington T. (part of),	Males,	6	32	49	60	52	33	30	23	15	21	16	30	8
	Females,	9	34	41	55	54	62	42	31	23	34	22	30	13
Total Civic Districts,	Males,	132	489	664	961	772	467	334	334	285	335	200	317	121
	Females,	141	426	715	918	809	710	508	549	374	444	255	391	138
Total of Rural and Civic Districts,	Males,	1,067	4,301	6,832	7,864	7,293	5,187	3,673	3,234	2,759	3,091	1,949	2,695	1,350
	Females,	1,068	4,136	6,789	7,535	7,207	5,406	3,574	3,695	2,734	3,477	2,001	3,260	1,404
Ages in Periods of 10 Years,	Males,	.	11,153		15,157		8,860		5,993		5,040		4,245	
	Females,	.	10,925		14,742		8,980		6,429		5,475		4,664	
	Both Sexes,	2,135	22,078		29,899		17,840		12,422		10,518		8,909	
Proportion per cent at each 10 Year Period,	Males,	1·9	20·2		27·4		16		10·9		9·1		7·7	
	Females,	1·9	19·3		26		15·8		11·3		9·7		8·2	

Printed image digitised by the University of Southampton Library Digitisation Unit

the Number ONE YEAR old and upwards, in periods of FIVE and TEN YEARS.

60 and under 65	65 and under 70	70 and under 75	75 and under 80	80 and under 85	85 and under 90	90 and under 95	95 and under 100	100 and upwards	Ages not specified	TOTAL.	TOTAL MALES AND FEMALES	BARONIES AND TOWNS
105	36	32	10	3	4	1	.	.	2	3,096	6,190	BALLYBOY BARONY.
109	33	42	15	18	4	3	3	.	.	3,094		
156	63	49	25	15	6	5	1	1	.	5,366	11,091	BALLYBRITT B.
184	58	66	28	28	3	4	3	.	2	5,725		
105	69	71	32	23	7	3	1	.	2	4,739	9,496	BALLYCOWAN B.
136	57	71	22	37	4	7	.	1	3	4,757		
172	74	59	26	18	10	2	.	1	3	5,933	11,961	CLONLISK B.
212	73	101	21	24	15	7	.	1	1	6,028		
166	64	72	27	18	8	1	1	.	3	4,301	8,702	COOLESTOWN B.
148	48	33	26	27	4	4	3	.	4	4,401		
71	27	22	6	6	.	.	1	.	1	2,259	4,573	ENGLISH B.
86	25	25	9	9	1	1	.	.	1	2,314		
282	134	152	51	48	7	2	3	.	11	10,655	21,210	GARRYCASTLE B.
375	104	161	57	42	11	7	2	7	4	10,555		
95	52	64	22	21	3	1	.	1	.	3,198	6,304	GEASHILL B.
127	51	52	21	31	4	2	2	.	1	3,106		
107	23	43	20	12	4	3	.	.	6	3,133	6,261	KILCOURSEY B.
137	46	58	19	24	2	.	2	.	7	3,128		
84	47	46	24	12	5	4	2	.	.	2,677	5,320	PHILIPSTOWN, LOWER, B.
103	57	39	13	23	5	2	2	2	3	2,643		
72	48	33	8	6	7	1	1	.	3	2,472	4,931	PHILIPSTOWN, UPPER, B.
105	54	49	19	9	3	5	1	1	1	2,459		
51	17	22	9	5	.	.	1	.	4	1,700	3,295	WARRENSTOWN B.
70	26	25	6	19	2	1	.	.	1	1,595		
1,516	654	670	260	192	61	23	11	3	35	49,529	99,334	TOTAL, RURAL DISTRICTS.
1,842	617	777	256	291	63	43	18	12	28	49,805		
76	25	21	9	7	.	.	.	1	2	2,488	5,539	BIRR, OR PARSONSTOWN.
124	27	30	16	19	3		2	.	5	3,051		
70	32	28	23	5	.	1	2	1	4	2,855	6,293	TULLAMORE T.
123	34	47	18	34	7	14	1	2	5	3,438		
16	5	8	3	2	.	1	.	.	.	412	910	PORTARLINGTON T. (part of)
14	4	13	6	6	2	1	1	.	1	498		
164	62	57	35	14	.	2	2	2	6	5,755	12,742	TOTAL CIVIC DISTRICTS.
261	65	90	40	59	12	15	4	2	11	6,987		
1,680	716	727	295	206	61	25	13	5	41	55,284	112,076	TOTAL OF RURAL AND CIVIC DISTRICTS.
2,103	682	867	296	350	75	58	22	14	39	56,792		
2,396		1,022		267		38		.	.	.	—	Males, .
2,785		1,163		425		30		.	.	.	—	Females, .
5,181		2,185		692		118		19	30	112,076	—	BOTH SEXES,
4·3		1·9		·5		·07		·	·	.	.	Males,
4·9		2·		·7		·1		·03	·	.	.	Females,

AGES IN PERIODS OF 10 YEARS.

PROPORTION PER CENT. AT EACH 10 YEAR PERIOD.

Printed image digitised by the University of Southampton Library Digitisation Unit

II.—Table showing the Number and Ages of the Population Five Years old and upwards,

Districts, and Degrees of Education		Males												
		5 and under 10	10 and under 15	15 and under 20	20 and under 30.	30 and under 40	40 and under 50	50 and under 60	60 and under 70.	70 and under 80	80 and under 90	90 and upwards.	Ages not specified	Total Males
Rural Districts.	Who could Read and Write,	440	2,088	2,692	4,274	2,921	2,194	1,894	1,056	473	111	12	6	18,161
	Who could Read only,	872	1,576	1,476	1,626	967	853	632	332	142	33	2	9	8,520
	Who could neither Read nor Write,	4,876	3,239	2,353	2,159	1,486	1,458	1,261	782	315	109	23	20	18,101
Civic Districts	Who could Read and Write,	94	398	422	475	368	327	255	130	50	5	2	1	2,525
	Who could Read only,	133	232	118	133	82	84	60	29	13	1	2	1	888
	Who could neither Read nor Write,	437	331	232	195	169	124	123	67	29	8	2	4	1,721
Rural and Civic Districts	Who could Read and Write,	534	2,486	3,114	4,747	3,289	2,521	2,149	1,186	523	116	14	7	20,686
	Who could Read only,	1,005	1,808	1,594	1,759	1,049	937	692	361	155	34	4	10	9,408
	Who could neither Read nor Write,	5,313	3,570	2,585	2,354	1,655	1,582	1,404	849	344	117	25	24	19,822
Proportion per cent. in each Degree.	Who could Read and Write,	8	32	43	53	55	50	51	50	51	43	33	17	41
	Who could Read only,	15	23	22	20	17	19	16	15	15	13	9	24	19
	Who could neither Read nor Write,	77	45	35	27	28	31	33	35	34	44	58	59	40
Years in which the persons were respectively between the ages of 5 and 15,		1841 to 30th March, 1851	1838 to 1842	1828 to 1837	1818 to 1827	1808 to 1817	1798 to 1807	1788 to 1797	1778 to 1787	1768 to 1777	1767 and upwards.			

III.—Table showing the Proportion per cent. of the Population Five Years old and upwards, in each Degree

Degrees of Education.		Males.												
		5 to 10.	11 to 15.	16 to 25	26 to 35.	36 to 45.	46 to 55	56 to 65	66 to 75.	76 to 85	86 to 95	Above 95	Ages not specified	Total Males
Who could Read and Write,	In 1841,	8	33	46	50	50	48	47	45	41	42	21	50	39
	In 1851,	11	34	48	56	51	51	51	52	49	38	27	17	41
Who could Read only,	In 1841,	12	23	22	20	18	16	14	14	13	9	11	.	18
	In 1851,	16	23	21	18	18	17	15	15	11	14	7	24	19
Who could neither Read nor Write,	In 1841,	80	44	30	30	32	36	39	41	46	49	68	50	43
	In 1851,	73	43	31	26	31	32	34	33	40	48	66	59	40

IV.—Table showing the Number and Ages of Persons

Classes of Schools in Rural and Civic Districts.		Number and Ages of Males																
		Under 4 years	4.	5.	6.	7.	8	9	10.	11.	12	13.	14.	15.	16.	Above 16	Ages not specified	Total Males.
Rural Districts	Primary Schools,	18	70	136	215	315	360	333	451	285	403	236	281	106	58	46	6	3,319
	Superior Schools,	.	.	.	1	.	2	1	3	7	10	9	12	8	3	1	.	57
Civic Districts.	Primary Schools,	3	6	30	46	48	56	58	66	53	37	36	26	5	8	7	.	488
	Superior Schools,	.	2	5	9	6	13	9	14	12	12	9	10	8	9	7	.	123
Total,		21	78	169	271	369	431	401	534	357	462	290	329	130	78	61	6	3,987

Printed image digitised by the University of Southampton Library Digitisation Unit

who could Read and Write,—Read only,—or could neither Read nor Write, in 1851.

Females.													Districts, and Degrees of Education.	
5 and under 10	10 and under 15	15 and under 20	20 and under 30	30 and under 40	40 and under 50	50 and under 60	60 and under 70	70 and under 80	80 and under 90	90 and upwards	Ages not specified	Total Females.		
394	1,671	2,178	2,736	1,565	1,015	894	487	198	66	16	3	11,225	Who could Read and Write,	Rural Districts.
917	1,856	2,066	2,594	1,784	1,442	1,066	564	224	69	11	2	12,595	Who could Read only,	
4,763	3,090	2,154	2,430	2,157	2,322	2,125	1,408	611	219	46	23	21,348	Who could neither Read nor Write,	
110	307	383	564	322	215	170	96	39	13	4	5	2,226	Who could Read and Write,	Civic Districts
166	312	199	286	236	190	126	57	25	10	4	1	1,616	Who could Read only,	
439	299	227	368	363	294	281	173	66	48	13	5	2,576	Who could neither Read nor Write	
504	1,978	2,561	3,302	1,887	1,230	1,064	583	237	79	20	8	13,458	Who could Read and Write,	Rural and Civic Districts
1,083	2,165	2,265	2,880	2,022	1,632	1,194	621	249	79	15	3	14,211	Who could Read only,	
5,202	3,389	2,381	2,798	2,520	2,616	2,406	1,581	677	267	59	28	23,924	Who could neither Read nor Write,	
7	26	56	37	29	22	23	21	20	19	21	20	26	Who could Read and Write,	Proportion per cent in each Degree.
16	29	31	32	32	30	26	22	22	19	16	8	28	Who could Read only,	
77	45	53	31	39	48	51	57	58	62	63	72	46	Who could neither Read nor Write,	
1841 to 30th March, 1851		1838 to 1842	1828 to 1837	1818 to 1827	1808 to 1817	1798 to 1807	1788 to 1797	1778 to 1787	1768 to 1777	1767 and upwards			Years in which the persons were respectively between the ages of 5 and 15.	

of Education in 1841 and 1851, according to the Classification of Ages in the Census Tables of 1841.

Females.													Degrees of Education.	
5 to 10	11 to 15	16 to 25	26 to 35	36 to 45	46 to 55	56 to 65	66 to 75	76 to 85	86 to 95	Above 95	Ages not specified	Total Females.		
5	23	28	24	21	19	17	20	17	23	6	.	20	In 1841,	Who could Read and Write.
9	20	36	32	24	23	22	22	20	19	23	20	26	In 1851,	
14	30	36	33	26	24	21	19	14	10	6	.	27	In 1841,	Who could Read only.
18	30	32	32	30	27	23	22	19	18	16	8	28	In 1851,	
81	47	36	43	51	57	62	61	69	67	88	100	53	In 1841,	Who could neither Read nor Write.
73	41	32	36	46	50	55	56	61	66	61	72	46	In 1851,	

attending Schools during the Week ending 12th April, 1851.

Number and Ages of Females.																	Total Males and Females	Classes of Schools in Rural and Civic Districts	
Under 4 years	4.	5.	6.	7.	8.	9	10.	11	12.	13.	14.	15.	16.	Above 16	Ages not specified	Total Females			
17	69	139	197	266	351	367	431	321	427	274	240	130	57	42	49	3,379	6,698	Primary Schools,	Rural Districts
.	.	.	1	1	2	5	1	3	.	.	1	.	2	1	.	15	72	Superior Schools,	
3	12	32	30	53	40	39	59	64	50	36	31	21	19	79	.	566	1,056	Primary Schools,	Civic Districts.
.	.	3	4	11	7	3	4	7	12	8	6	3	2	.	.	70	193	Superior Schools,	
20	81	174	232	333	400	412	495	395	489	318	278	154	80	122	49	4,032	8,019	Total.	

Printed image digitised by the University of Southampton Library Digitisation Unit

I.—TABLE OF AGES, showing the Number of Persons under One Year, also

BARONIES AND TOWNS.		Under 1 Year	1 and under 5	5 and under 10	10 and under 15	15 and under 20	20 and under 25	25 and under 30	30 and under 35	35 and under 40	40 and under 45	45 and under 50	50 and under 55	55 and under 60
ARDAGH BARONY,	Males,	81	362	756	750	838	555	301	262	218	306	190	274	133
	Females,	92	357	715	951	734	513	259	292	242	323	209	319	144
GRANARD B.,	Males,	175	914	1,595	1,625	1,466	1,032	589	578	402	571	293	562	249
	Females,	206	893	1,517	1,799	1,456	946	553	589	446	668	323	656	305
LONGFORD B.,	Males,	136	801	1,261	1,392	1,304	962	568	508	392	514	338	500	226
	Females,	193	734	1,197	1,371	1,275	833	464	534	396	576	318	523	251
MOYDOW B.,	Males,	74	249	486	589	529	381	241	220	129	212	123	201	111
	Females,	60	303	440	605	461	318	164	186	162	254	136	243	121
RATHCLINE B.,	Males,	98	368	647	657	687	512	301	265	212	295	144	249	122
	Females,	86	393	678	665	694	476	324	300	225	313	163	331	136
SHRULE B.,	Males,	57	223	402	436	419	310	205	155	134	167	126	163	101
	Females,	55	210	403	429	416	241	180	184	134	184	111	208	80
TOTAL, RURAL DISTRICTS,	Males,	671	2,937	5,167	5,699	5,293	3,752	2,195	2,006	1,487	2,067	1,219	1,969	942
	Females,	692	2,890	4,950	5,520	5,039	3,327	1,944	2,085	1,605	2,318	1,260	2,282	1,017
LONGFORD TOWN,	Males,	68	213	294	481	297	202	158	167	127	156	77	115	50
	Females,	70	184	235	257	422	290	185	194	155	210	88	173	72
TOTAL OF RURAL AND CIVIC DISTRICTS,	Males,	739	3,150	5,461	6,180	5,590	3,954	2,353	2,175	1,614	2,223	1,296	2,084	992
	Females,	762	3,074	5,185	6,077	5,461	3,617	2,129	2,279	1,760	2,528	1,348	2,455	1,089
AGES IN PERIODS OF 10 YEARS,	Males,	-	8,611		11,770		6,307		3,789		3,519		3,076	
	Females,	-	8,259		11,538		5,746		4,039		3,876		3,544	
	BOTH SEXES,	1,501	16,870		23,308		12,053		7,828		7,395		6,620	
PROPORTION PER CENT. AT EACH 10 YEAR PERIOD.	Males,	1·6	21·		28·7		15·4		9·2		8·6		7·5	
	Females,	1	20·		27·9		13·9		9·6		9·4		8·6	

Printed image digitised by the University of Southampton Library Digitisation Unit

the Number ONE YEAR old and upwards, in periods of FIVE and TEN Years.

60 and under 65.	65 and under 70.	70 and under 75	75 and under 80	80 and under 85.	85 and under 90	90 and under 95.	95 and under 100	100 and upwards	Ages not specified.	TOTAL.	TOTAL MALES AND FEMALES.	BARONIES AND TOWNS.
194	100	95	45	20	7	3	1	.	6	5,569	11,233	ARDAGH BARONY.
242	87	96	33	41	4	4	1	.	6	5,664		
412	165	169	60	57	12	10	2	.	8	11,191	22,539	GRANARD B.
471	176	174	44	80	16	9	2	.	17	11,348		
318	142	131	53	47	12	2	.	.	3	9,680	19,121	LONGFORD B
383	157	152	42	54	14	6	1	.	4	9,441		
152	53	53	28	16	4	.	1	.	3	3,847	7,658	MOYDOW B.
164	69	62	26	26	5	5	1	.	2	3,811		
226	73	75	22	23	4	1	1	.	7	5,009	10,229	RATHCLINE B.
210	72	73	24	38	7	6	4	.	2	5,220		
94	50	56	23	11	7	1	1	.	3	3,194	6,292	SHRULE B.
130	38	49	12	21	8	3	.	.	2	3,098		
1,396	603	579	231	176	46	17	6	.	30	38,490	77,072	TOTAL, RURAL DISTRICTS.
1,600	579	606	181	260	54	31	9	.	33	38,582		
61	31	21	8	7	3	.	.	.	15	2,551	5,276	LONGFORD TOWN.
39	36	36	10	12	2	2	.	.	3	2,725		
1,457	634	600	239	183	49	17	6	.	45	41,041	82,348	TOTAL OF RURAL AND CIVIC DISTRICTS.
1,639	615	642	191	272	56	33	9	.	36	41,307		
2,091		839		232		23		.	.	.	—	Males, . } AGES IN PERIODS OF 10 YEARS.
2,304		833		328		42		.	.	.	—	Females, . } AGES IN PERIODS OF 10 YEARS.
4,395		1,672		560		65		.	81	.	82,348	BOTH SEXES, } AGES IN PERIODS OF 10 YEARS.
5·1		2·		·6		·05		.	.	.	.	Males, } PROPORTION PER CENT. AT EACH 10 YEAR PERIOD.
5·6		2·		·8		·1		.	.	.	.	Females, } PROPORTION PER CENT. AT EACH 10 YEAR PERIOD.

Printed image digitised by the University of Southampton Library Digitisation Unit

II.—TABLE showing the Number and Ages of the Population Five Years old and upwards

Districts, and Degrees of Education.		Males												
		5 and under 10.	10 and under 15.	15 and under 20	20 and under 30	30 and under 40	40 and under 50	50 and under 60	60 and under 70.	70 and under 80.	80 and under 90.	90 and upwards	Ages not specified.	Total Males
Rural Districts	Who could Read and Write,	285	1,596	2,193	3,172	1,997	1,677	1,464	926	399	95	10	3	13,817
	Who could Read only,	311	1,374	1,244	1,163	582	536	407	252	111	21	3	3	6,507
	Who could neither Read nor Write,	4,071	2,729	1,856	1,612	916	1,073	1,040	821	300	106	10	24	14,558
Civic District.	Who could Read and Write,	43	145	172	222	191	145	97	50	10	6	.	—	1,081
	Who could Read only,	48	87	46	41	34	25	13	5	2	.	.	—	301
	Who could neither Read nor Write,	203	249	79	97	69	63	55	37	17	4	.	15	888
Rural and Civic Districts.	Who could Read and Write,	328	1,741	2,365	3,394	2,188	1,822	1,561	976	409	101	10	3	14,898
	Who could Read only,	359	1,461	1,290	1,204	616	561	420	257	113	21	3	3	6,309
	Who could neither Read nor Write,	4,274	2,978	1,935	1,709	985	1,136	1,095	858	317	110	10	39	15,446
Proportion per cent. in each Degree.	Who could Read and Write,	6	28	42	54	58	52	51	47	49	44	43	7	40
	Who could Read only,	16	24	23	19	16	16	14	12	13	9	14	7	18
	Who could neither Read nor Write,	78	48	35	27	26	32	35	41	38	47	43	86	42
Years in which the persons were respectively between the ages of 5 and 15,		1841 to 30th March, 1851	1838 to 1842	1828 to 1837	1818 to 1827	1808 to 1817	1798 to 1807	1788 to 1797	1778 to 1787	1768 to 1777	1767 and upwards.			

III.—TABLE showing the Proportion per cent. of the Population Five Years old and upwards, in each Degree

Degrees of Education.		Males												
		5 to 10.	11 to 15	16 to 25.	26 to 35	36 to 45	46 to 55	56 to 65	66 to 75	76 to 85.	86 to 95	Above 90.	Ages not specified.	Total Males.
Who could Read and Write,	In 1841,	6	38	46	49	50	47	44	43	37	38	41	.	38
	In 1851,	9	32	47	58	53	52	48	51	43	51	50	7	40
Who could Read only,	In 1841,	16	26	22	20	18	15	14	13	16	11	14	.	19
	In 1851,	17	24	21	17	16	14	13	12	12	6	33	7	18
Who could neither Read nor Write,	In 1841,	78	41	30	31	32	38	42	44	47	51	45	.	43
	In 1851,	74	44	32	25	31	34	39	37	45	43	17	86	42

IV.—TABLE showing the Number and Ages of Persons

Classes of Schools in Rural and Civic Districts		Number and Ages of Males																
		Under 4 years	4	5.	6.	7.	8.	9.	10.	11	12	13.	14.	15.	16	Above 16.	Ages not specified.	Total Males
Rural Districts.	Primary Schools,	16	71	134	245	274	329	386	399	250	295	137	165	65	40	22		2,828
	Superior Schools,	.	4	.	7	2	9	6	8	8	7	7	10	7	1	5	.	81
Civic District.	Primary Schools,	2	14	12	29	39	77	49	64	55	102	56	59	7	2	3	.	570
	Superior Schools,	.	.	.	1	.	1	.	.	1	1	1	1	.	.	.	.	6
Total,		18	89	146	282	315	416	441	471	314	405	201	235	79	43	30	.	3,485

Pnnted image digitised by the University of Southampton Library Digitisation Unit

who could Read and Write,—Read only,—or could neither Read nor Write, in 1851.

Females													Districts and Degrees of Education	
5 and under 10	10 and under 15	15 and under 20	20 and under 30	30 and under 40	40 and under 50	50 and under 60	60 and under 70	70 and under 80	80 and under 90	90 and upwards	Ages not specified	Total Females		
238	1,405	1,464	1,546	879	626	457	259	111	36	4	2	7,017	Who could Read and Write,	Rural Districts
822	1,886	1,720	1,873	1,183	922	656	330	109	34	3	5	9,545	Who could Read only,	
3,870	2,529	1,855	1,852	1,628	2,030	2,186	1,590	567	244	31	26	18,108	Who could neither Read nor Write,	
45	96	130	186	126	76	58	27	13	4			761	Who could Read and Write,	Civic District
56	73	95	106	85	60	32	22	3	1			533	Who could Read only,	
134	85	197	183	138	162	155	76	30	9	2	3	1,177	Who could neither Read nor Write,	
303	1,501	1,594	1,732	1,005	702	515	286	124	40	4	2	7,808	Who could Read and Write,	Rural and Civic Districts
878	1,959	1,815	1,979	1,268	982	688	352	112	35	5	5	10,078	Who could Read only,	
4,004	2,617	2,052	2,035	1,766	2,192	2,341	1,666	597	253	33	29	19,585	Who could neither Read nor Write,	
6	21	29	30	25	16	15	13	15	12	10	6	21	Who could Read and Write,	Proportion per cent. in each Degree
17	32	33	35	31	25	19	15	13	11	12	14	27	Who could Read only,	
77	43	38	35	44	57	66	72	72	77	78	80	52	Who could neither Read nor Write,	
1841 to 30th March, 1851		1838 to 1812	1828 to 1837	1818 to 1827	1808 to 1817	1798 to 1807	1788 to 1797	1778 to 1787	1768 to 1777	1767 and upwards			Years in which the persons were respectively between the ages of 5 and 15.	

of Education in 1841 and 1851, according to the Classification of Ages in the Census Tables of 1841.

Females.													Degrees of Education.	
5 to 10	11 to 15	16 to 25	26 to 35	36 to 45	46 to 55	56 to 65	66 to 75	76 to 85	86 to 95	Above 95	Ages not specified	Total Females		
4	17	21	17	13	12	11	12	10	14	15		14	In 1841,	Who could Read and Write.
8	27	29	27	19	17	13	16	12	12	11	6	21	In 1851,	
16	34	37	29	23	19	14	14	10	13			26	In 1841,	Who could Read only.
20	33	34	32	27	21	15	14	10	18		14	27	In 1851,	
30	49	42	54	64	69	75	74	80	72	65		60	In 1841,	Who could neither Read nor Write.
72	40	37	41	54	62	72	70	73	70	63	80	52	In 1851,	

attending Schools during the Week ending 12th April, 1851.

Number and Ages of Females.																	Total Males and Females	Classes of Schools in Rural and Civic Districts.	
Under 4 years	4	5.	6.	7.	8	9	10	11.	12	13	14	15	16	Above 16.	Ages not specified	Total Females.			
10	62	109	171	233	312	430	399	227	368	186	143	52	36	13	1	2,757	5,585	Primary Schools,	Rural Districts.
	1	1	2	2	3	4	1		6	1	1		1	1		24	105	Superior Schools,	
2	14	14	23	33	20	27	26	14	18	14	16	6				221	791	Primary Schools,	Civic District
																	6	Superior Schools,	
12	77	124	196	268	335	461	426	241	392	201	154	58	37	19	1	3,002	6,487	Total.	

Printed image digitised by the University of Southampton Library Digitisation Unit

I.—TABLE OF AGES, showing the Number of Persons under One Year, also

BARONIES AND TOWNS		Under 1 Year	1 and under 5	5 and under 10	10 and under 15	15 and under 20	20 and under 25	25 and under 30	30 and under 35	35 and under 40	40 and under 45	45 and under 50	50 and under 55	55 and under 60
ARDEE BARONY,	Males	162	774	1,268	1,356	1,201	823	519	495	423	472	411	499	303
	Females,	176	744	1,268	1,392	1,229	873	549	596	473	638	390	557	268
DROGHEDA B.,	Males,	36	110	164	170	169	76	73	79	77	61	42	60	33
	Females,	27	107	138	137	127	79	76	96	72	88	45	65	29
DUNDALK, LOWER, B.,	Males,	177	663	1,105	1,083	869	621	414	409	334	436	269	383	211
	Females,	147	659	1,042	1,047	932	742	492	541	396	511	333	427	186
DUNDALK, UPPER, B.,	Males,	125	533	888	1,080	762	523	335	314	291	366	214	364	169
	Females,	117	511	844	956	803	563	404	451	350	437	257	347	170
FERRARD B.,	Males,	165	722	1,146	1,229	1,036	776	466	502	406	503	372	485	291
	Females,	162	801	1,108	1,099	1,075	736	553	564	476	564	354	493	229
LOUTH B.,	Males,	103	343	585	664	571	428	270	225	216	239	161	273	157
	Females,	84	374	565	598	611	433	284	306	226	304	175	281	135
TOTAL, RURAL DISTRICTS,	Males,	793	3,175	5,156	5,620	4,548	3,247	2,077	2,024	1,747	2,097	1,469	2,064	1,164
	Females,	713	3,196	4,965	5,229	4,782	3,461	2,358	2,554	1,993	2,542	1,554	2,170	1,017
ARDEE TOWN,	Males,	25	104	162	174	166	121	96	73	70	85	46	81	34
	Females,	25	97	155	174	176	126	96	82	82	102	67	83	43
DUNDALK T.,	Males,	97	422	562	573	590	461	339	304	278	324	211	260	111
	Females,	112	362	597	576	624	522	426	382	322	369	199	275	121
TOTAL, CIVIC DISTRICTS,	Males,	122	526	724	747	756	582	437	377	348	409	257	341	145
	Females	137	459	752	750	800	650	522	464	404	471	266	358	164
TOTAL OF RURAL AND CIVIC DISTRICTS,	Males,	915	3,701	5,880	6,367	5,304	3,829	2,514	2,401	2,095	2,506	1,726	2,405	1,309
	Females,	850	3,655	5,717	5,979	5,582	4,131	2,880	3,018	2,397	3,013	1,820	2,528	1,181
AGES IN PERIODS OF 10 YEARS,	Males,	-	9,581		11,671		6,343		4,496		4,232		3,714	
	Females,	-	9,372		11,561		7,011		5,415		4,833		3,709	
	BOTH SEXES,	1,765	18,953		23,232		13,354		9,911		9,065		7,423	
PROPORTION PER CENT. AT EACH 10 YEAR PERIOD,	Males,	2·1	21·6		26·3		14·3		10·1		9·5		8·4	
	Females,	1·8	20·2		24·9		15·1		11·6		10·4		8·	

Printed image digitised by the University of Southampton Library Digitisation Unit

the Number ONE YEAR old and upwards, in periods of FIVE and TEN YEARS.

60 and under 65	65 and under 70	70 and under 75	75 and under 80	80 and under 85	85 and under 90	90 and under 95	95 and under 100.	100 and upwards.	Ages not specified.	TOTAL.	TOTAL MALES AND FEMALES	BARONIES AND TOWNS.
341	148	156	51	50	13	4	.	1	5	9,525	19,522	ARDEE BARONY.
410	149	141	59	67	6	4	2		6	9,997		
33	10	11	5	1	1	1		.	2	1,174	2,328	DROGHEDA B
41	12	10	3	1	.	1	.		.	1,154		
316	116	96	41	38	10	3	.	2	1	7,599	15,732	DUNDALK, LOWER, B.
346	121	109	35	50	3	3	.	5	1	8,133		
230	92	70	22	36	5	2	4	.	2	6,465	13,272	DUNDALK, UPPER, B.
301	103	83	32	46	13	2	3	2	2	6,807		
340	141	123	43	50	8	5	1	1	4	8,815	17,789	FERRARD B
361	114	126	41	49	11	3	.	1	4	8,974		
196	68	72	31	24	6	3	2		3	4,645	9,424	LOUTH B.
213	70	61	20	22	5	6	2	.	4	4,779		
1,456	575	530	193	199	43	18	7	4	17	38,223	78,067	TOTAL, RURAL DISTRICTS.
1,672	569	530	190	235	43	19	7	8	17	39,844		
28	19	15	4	1	1	.	.	.	.	1,307	2,752	ARDEE TOWN.
55	29	25	7	10	5	2	2	.		1,445		
123	45	35	17	11	4			1	7	4,780	9,996	DUNDALK T
189	52	39	16	19	5	3	4		2	5,216		
156	64	50	21	12	5			1	7	6,087	12,713	TOTAL, CIVIC DISTRICTS
244	81	64	23	29	10	5	6	.	2	6,661		
1,612	639	580	214	211	48	18	7	5	24	44,310	90,815	TOTAL OF RURAL AND CIVIC DISTRICTS.
1,916	650	594	213	264	53	24	13	8	19	46,505		
2,251		794		259		25		.	.	.	—	Males,
2,566		807		317		37		.	.	.	—	Females,
4,817		1,601		576		62		13	43	90,815	—	BOTH SEXES, (AGES IN PERIODS OF 10 YEARS)
5·1		1·8		·6		·06		01	.	.	.	Males,
5·5		1·7		·7		·08		02	.	.	.	Females, (PROPORTION PER CENT. AT EACH 10 YEAR PERIOD)

Printed image digitised by the University of Southampton Library Digitisation Unit

II.—TABLE showing the Number and Ages of the Population Five Years old and upwards,

Districts, and Degrees of Education.		Males.												
		5 and under 10.	10 and under 15	15 and under 20	20 and under 30.	30 and under 40	40 and under 50	50 and under 60.	60 and under 70.	70 and under 80.	80 and under 90.	90 and upwards	Ages not specified.	Total Males.
Rural Districts	Who could Read and Write,	325	1,672	1,755	2,374	1,723	1,485	1,342	672	269	65	10	6	11,698
	Who could Read only,	831	1,451	1,056	1,087	617	509	389	206	81	15	5		6 247
	Who could neither Read nor Write,	4,000	2,497	1,737	1,863	1,431	1,572	1,497	1,153	373	162	14	11	16,310
Civic Districts.	Who could Read and Write,	104	349	424	660	462	359	234	110	29	5	.	4	2,740
	Who could Read only,	147	171	124	137	80	72	53	25	7	4	1	1	822
	Who could neither Read nor Write,	473	227	208	222	153	235	199	85	35	8	.	2	1,877
Rural and Civic Districts	Who could Read and Write,	429	2,021	2,179	3,034	2,185	1,844	1,576	782	298	70	10	10	14,438
	Who could Read only,	978	1,622	1,180	1,224	697	581	442	231	88	19	6	1	7,069
	Who could neither Read nor Write,	4,473	2,724	1,945	2,085	1,614	1,807	1,696	1,230	408	170	14	13	18,187
Proportion per cent. in each Degree.	Who could Read and Write,	7	32	41	46	49	43	42	35	33	27	33	42	36
	Who could Read only,	17	25	22	19	15	14	12	10	11	7	20	4	18
	Who con'd neither Read nor Write,	76	43	37	33	36	43	46	55	51	66	47	54	46
Years in which the persons were respectively between the ages of 5 and 15,		1841 to 20th March, 1851	1838 to 1842	1828 to 1837	1818 to 1827	1808 to 1817	1798 to 1807	1788 to 1797	1778 to 1787	1768 to 1777	1767 and upwards.			

III.—TABLE showing the Proportion per cent. of the Population Five Years old and upwards, in each Degree

Degrees of Education		Males.												
		5 to 10	11 to 15	16 to 25	26 to 35	36 to 45.	46 to 55.	56 to 65.	66 to 75	76 to 85	86 to 95.	Above 95	Ages not specified	Total Males.
Who could Read and Write,	In 1841,	6	30	41	43	43	36	33	30	26	23	17		33
	In 1851,	10	35	44	49	44	44	37	38	33	43	10	42	36
Who could Read only,	In 1841,	14	23	20	17	14	12	12	9	10	3	8	.	14
	In 1851,	13	25	21	17	14	12	11	11	8	8	30	4	13
Who could neither Read nor Write,	In 1841,	80	47	39	40	43	52	55	61	64	74	75		51
	In 1851,	72	40	35	34	42	44	52	51	59	49	60	54	46

IV.—TABLE showing the Number and Ages of Persons

Classes of Schools in Rural and Civic Districts.		Number and Ages of Males.															
		Under 4 years	4	5	6	7	8.	9	10	11	12.	13	14	15	16	Above 16	Ages not specified	Total Males.
Rural Districts	Primary Schools,	9	30	124	192	291	342	319	346	252	305	219	205	87	62	51	3	2,843
	Superior Schools,	.	.	.	.	.	.	.	.	.	.	.	.			.	.	.
Civic Districts.	Primary Schools,	4	17	36	92	87	72	79	79	61	70	29	42	21	10	62		761
	Superior Schools,		1	4	3	3	7	8	9	9	11	7	9	3	1	6	.	81
Total,		13	54	164	287	381	421	406	434	322	386	255	256	111	73	119	3	3,685

Printed image digitised by the University of Southampton Library Digitisation Unit

who could Read and Write,—Read only,—or could neither Read nor Write, in 1851.

Females: 5 and under 10	10 and under 15	15 and under 20	20 and under 30	30 and under 40	40 and under 50	50 and under 60	60 and under 70	70 and under 80	80 and under 90	90 and upwards	Ages not specified	Total Females	Districts, and Degrees of Education	
268	1,160	1,368	1,519	854	552	365	194	77	19	1	2	6,419	Who could Read and Write,	Rural Districts
762	1,529	1,379	1,566	929	621	359	178	65	18	2	1	7,402	Who could Read only,	Rural Districts
3,935	2,520	2,015	2,764	2,764	2,920	2,463	1,369	578	241	31	14	22,114	Who could neither Read nor Write,	Rural Districts
116	306	345	482	290	204	117	62	16	6	1	.	1,945	Who could Read and Write,	Civic Districts
159	201	192	262	170	103	66	36	12	4	1	—	1,206	Who could Read only,	Civic Districts
477	243	263	428	408	430	339	227	59	29	9	2	2,914	Who could neither Read nor Write,	Civic Districts
384	1,486	1,733	2,001	1,144	756	482	256	93	25	2	2	8,364	Who could Read and Write,	Rural and Civic Districts
921	1,730	1,571	1,816	1,099	727	425	214	77	22	3	1	8,608	Who could Read only,	Rural and Civic Districts
4,412	2,765	2,276	3,192	3,172	3,350	2,801	2,096	637	270	40	16	25,028	Who could neither Read nor Write,	Rural and Civic Districts
7	25	31	29	21	16	13	10	13	8	4	11	20	Who could Read and Write,	Proportion per cent in each Degree.
16	29	28	26	20	15	11	8	9	7	7	5	20	Who could Read only,	Proportion per cent in each Degree.
77	46	41	45	59	69	76	82	79	85	89	84	60	Who could neither Read nor Write,	Proportion per cent in each Degree.
1841 to 30th March, 1851	1833 to 1842	1828 to 1837	1818 to 1827	1808 to 1817	1798 to 1807	1788 to 1797	1778 to 1787	1768 to 1777	1767 and upwards				Years in which the persons were respectively between the ages of 5 and 15.	

of Education in 1841 and 1851, according to the Classification of Ages in the Census Tables of 1841.

Females: 5 to 10.	11 to 15.	16 to 25.	26 to 35.	36 to 45.	46 to 55.	56 to 65.	66 to 75.	76 to 85.	86 to 95.	Above 95.	Ages not specified	Total Females.	Degrees of Education.	
5	18	20	15	13	11	9	8	12	12	5	—	14	In 1841,	Who could Read and Write.
9	28	30	24	17	15	10	12	10	5	6	11	20	In 1851,	Who could Read and Write.
11	23	23	16	13	10	7	10	7	11	5	—	16	In 1841,	Who could Read only
13	29	27	22	16	12	9	9	9	8	—	5	20	In 1851,	Who could Read only
84	59	57	69	74	79	81	82	81	77	90	—	70	In 1841,	Who could neither Read nor Write.
73	43	43	54	67	73	81	79	81	87	94	84	60	In 1851,	Who could neither Read nor Write.

attending Schools during the Week ending 12th April, 1851.

Number and Ages of Females: Under 4 years	4	5	6	7	8	9	10	11	12	13	14	15	16	Above 16	Ages not specified	Total Females	Total Males and Females	Classes of Schools in Rural and Civic Districts.	
11	49	99	138	209	237	270	323	242	276	176	191	103	46	24	1	2,395	5,230	Primary Schools,	Rural Districts
.	.	.	.	—	—	.	.	.	.	—	—	.	—	—	—	.	.	Superior Schools,	Rural Districts
4	16	46	120	82	64	102	111	59	93	63	47	34	15	32		893	1,654	Primary Schools,	Civic Districts.
.	1	1	2	7	12	13	14	8	12	7	9	6	2	1	.	95	176	Superior Schools,	Civic Districts.
15	66	146	260	298	313	385	448	309	386	246	247	143	63	57	1	3,383	7,063	Total.	

Printed image digitised by the University of Southampton Library Digitisation Unit

I.—TABLE OF AGES, showing the Number of Persons under One Year, also

BARONIES AND TOWNS.		Under 1 Year	1 and under 5	5 and under 10	10 and under 15	15 and under 20	20 and under 25	25 and under 30	30 and under 35	35 and under 40	40 and under 45	45 and under 50	50 and under 55	55 and under 60
DEECE, LR., BARONY,	Males,	28	146	210	219	204	154	97	118	95	127	53	100	44
	Females,	27	151	215	210	208	170	95	107	81	113	56	95	39
DEECE, UPPER, B.,	Males,	29	160	249	229	235	174	116	118	95	113	79	112	68
	Females,	40	151	222	252	219	192	100	109	95	118	72	117	57
DROGHEDA B.,	Males,	19	60	121	171	80	41	83	84	28	28	25	31	19
	Females,	14	63	90	144	84	75	48	58	36	60	37	43	12
DULEEK, LOWER, B.,	Males,	68	382	552	621	571	405	295	250	224	263	191	284	110
	Females,	96	335	512	582	507	444	294	293	233	299	191	254	114
DULEEK, UPPER, B.,	Males,	53	236	315	363	318	255	178	159	144	176	114	142	87
	Females,	60	195	333	313	313	215	195	179	137	177	103	154	69
DUNBOYNE B.,	Males,	27	122	191	151	140	117	91	96	80	90	50	54	17
	Females,	25	119	149	137	127	123	101	85	69	71	46	50	24
FORE B.,	Males,	124	402	750	924	713	470	301	293	235	298	168	282	134
	Females,	84	422	713	860	652	453	266	316	261	346	191	318	142
KELLS, LOWER, B.,	Males,	82	330	593	643	549	484	322	251	206	249	151	264	120
	Females,	70	343	527	589	528	381	259	286	192	295	160	252	107
KELLS, UPPER, B.,	Males,	100	463	822	993	775	580	368	363	257	366	200	346	134
	Females,	96	455	746	899	813	645	334	366	250	421	201	355	158
LUNE B.,	Males,	81	415	620	678	638	497	303	286	206	320	160	264	139
	Females,	80	343	609	565	638	413	263	292	217	295	186	253	121
MORGALLION B.,	Males,	63	269	461	491	434	368	213	209	174	230	135	209	101
	Females,	52	269	434	470	460	343	228	199	172	267	112	223	110
MOYFENRATH, LR., B.,	Males,	93	486	737	841	793	562	358	330	283	324	227	311	136
	Females,	106	436	721	806	726	547	314	366	262	383	224	303	154
MOYFENRATH, UP., B.,	Males,	73	266	470	533	502	384	238	230	202	239	129	198	89
	Females,	75	207	446	490	429	324	217	194	165	215	124	230	73
NAVAN, LOWER, B.,	Males,	95	343	484	660	502	411	251	252	177	235	143	261	101
	Females,	66	301	499	573	563	440	237	273	191	312	146	252	99
NAVAN, UPPER, B.,	Males,	37	175	297	268	257	211	136	130	102	132	77	107	46
	Females,	36	168	253	291	258	189	142	135	105	135	64	129	47
RATOATH B.,	Males,	52	203	308	339	369	275	181	158	147	149	112	154	76
	Females,	42	203	302	289	350	259	179	159	119	168	113	161	70
SKREEN B.,	Males,	45	252	435	460	492	369	217	226	166	207	140	224	100
	Females,	78	256	399	472	523	397	253	215	166	207	161	229	93
SLANE, LOWER, B.,	Males,	53	230	456	486	447	301	199	198	152	205	113	193	86
	Females,	57	246	399	429	398	299	164	211	164	213	132	177	79
SLANE, UPPER, B.,	Males,	72	301	431	504	458	343	209	215	175	202	111	208	107
	Females,	59	294	445	456	452	283	219	236	138	205	95	212	103
TOTAL RURAL DISTRICTS,	Males,	1,194	5,261	8,504	9,574	8,477	6,401	4,106	3,916	3,148	3,954	2,377	3,744	1,708
	Females,	1,163	5,087	8,004	8,827	8,248	6,227	3,913	4,079	3,123	4,300	2,414	3,809	1,666
KELLS TOWN,	Males,	28	119	200	237	225	185	125	136	71	117	59	103	46
	Females,	29	143	187	226	226	234	123	126	112	151	61	100	43
NAVAN T.,	Males,	38	143	199	250	272	232	140	116	89	131	79	113	48
	Females,	32	145	173	220	261	217	161	138	104	140	84	122	73
TOTAL CIVIC DISTRICTS,	Males,	66	262	399	487	497	417	265	252	160	248	138	216	94
	Females,	61	288	360	446	487	451	284	264	216	291	145	222	116
TOTAL OF RURAL AND CIVIC DISTRICTS,	Males,	1,260	5,523	8,903	10,061	8,974	6,818	4,371	4,168	3,308	4,202	2,515	3,960	1,802
	Females,	1,224	5,375	8,364	9,273	8,735	6,678	4,197	4,343	3,339	4,591	2,559	4,031	1,782
AGES IN PERIODS OF 10 YEARS,	Males,	-	14,426		19,035		11,189		7,476		6,717		5,762	
	Females,	-	13,739		18,008		10,875		7,682		7,150		5,013	
	BOTH SEXES,	2,484	28,165		37,043		22,064		15,158		13,867		11,575	
PROPORTION PER CENT AT EACH 10 YEAR PERIOD.	Males,	1·8	20·4		26·9		15·8		10·6		9·5		8·1	
	Females,	1·7	19·6		25·8		15·5		11·		10·2		8·3	

Printed image digitised by the University of Southampton Library Digitisation Unit

the Number ONE YEAR old and upwards, in periods of FIVE and TEN Years.

60 and under 65	65 and under 70	70 and under 75	75 and under 80	80 and under 85	85 and under 90	90 and under 95	95 and under 100	100 and upwards	Ages not specified	TOTAL.	TOTAL MALES AND FEMALES.	BARONIES AND TOWNS.
58	20	16	9	6	1	.	.	.	2	1,707	3,389	DEECE, LOWER, BARONY.
52	18	18	10	11	2	1	2	1	.	1,682		
65	25	25	8	10	2	.	.	.	.	1,912	3,783	DEECE, UPPER, B.
50	24	29	9	12	2	1	.	.	.	1,871		
31	10	9	8	2	1	.	.	.	.	746	1,567	DROGHEDA B.
31	7	8	2	6	1	1	.	.	1	821		
126	66	46	15	15	2	1	1	.	1	4,489	8,943	DULEEK, LOWER, B.
156	53	51	12	18	4	3	.	1	2	4,454		
110	47	52	15	16	1	1	.	.	5	2,787	5,499	DULEEK, UPPER, B.
130	40	45	4	10	4	2	.	2	2	2,712		
38	11	18	11	2	3	.	.	.	.	1,309	2,523	DUNBOYNE B.
44	18	15	2	7	1	1	.	.	.	1,214		
200	78	83	22	15	8	4	.	.	1	5,505	11,009	FORE B
257	62	89	23	32	6	6	1	1	3	5,504		
182	47	69	22	26	1	2	3	1	3	4,600	8,964	KELLS, LOWER, B
208	62	70	13	15	2	3	.	.	2	4,364		
237	64	74	28	16	11	4	1	1	8	6,210	12,395	KELLS, UPPER, B
263	49	77	13	32	2	6	.	.	4	6,185		
139	48	76	21	17	5	3	.	2	4	4,922	9,625	LUNE B.
209	68	78	28	34	6	4	1	.	.	4,703		
130	47	45	20	15	2	.	1	1	1	3,619	7,290	MORGALLION B.
179	56	65	13	13	3	.	.	.	3	3,671		
163	74	51	28	14	7	5	.	.	1	5,824	11,618	MOYFENRATH, LOWER, B.
189	55	60	27	29	5	4	3	1	3	5,794		
115	30	41	18	10	5	.	.	.	.	3,792	7,326	MOYFENRATH, UPPER, B.
129	42	44	22	21	2	3	1	.	1	3,534		
159	58	66	18	14	2	3	1	.	3	4,238	8,544	NAVAN, LOWER, B.
195	44	64	15	29	2	2		.	1	4,306		
78	14	28	15	5	.	2	.		.	2,111	4,227	NAVAN, UPPER, B.
87	26	22	12	10	4	2	.	.	1	2,116		
93	44	34	13	6	2	1	.	1	2	2,724	5,335	RATOATH B.
103	27	35	14	15	2	.			1	2,611		
124	39	48	17	9	2	2	.	1	2	3,577	7,276	SKREEN B.
137	45	47	13	8	4	2	2		2	3,699		
130	37	31	25	16	4	2	1	.	1	3,368	6,586	SLANE, LOWER, B.
140	37	36	17	13	4	1	.	.	2	3,218		
135	65	52	25	16	2	1	.	.	1	3,640	7,195	SLANE, UPPER, B
144	45	63	22	20	4	5	.	.	.	3,555		
2,319	824	864	336	229	61	31	8	7	35	67,080	133,094	TOTAL, RURAL DISTRICTS.
2,703	778	916	271	335	60	47	10	6	28	66,014		
68	14	19	6	2		2	.	.	4	1,766	3,675	KELLS TOWN.
90	12	29	5	8	2	1	.	1	.	1,909		
56	29	17	5	10	.	.	.	.	.	1,967	3,979	NAVAN T.
73	23	24	5	8	3	2	3	.	1	2,012		
124	43	36	11	12		2	.	.	4	3,733	7,654	TOTAL, CIVIC DISTRICTS
163	35	53	10	16	5	3	3	1	1	3,921		
2,443	867	900	349	241	61	33	8	7	39	70,813	140,748	TOTAL OF RURAL AND CIVIC DISTRICTS
2,866	813	969	281	351	65	50	13	7	29	69,935		
3,310		1,249		302		41		.	.	.	—	Males,
3,679		1,250		416		63		.	.	.	—	Females,
6,989		2,499		718		104		14	68	140,748	—	BOTH SEXES, — AGES IN PERIODS OF 10 YEARS.
4·7		1·8		·4		·06		·01	.	.	.	Males,
5·3		1·8		6		·09		·01	.		.	Females, — PROPORTION PER CENT. AT EACH 10 YEAR PERIOD.

Pnnted image digitised by the University of Southampton Library Digitisation Unit

II.—TABLE showing the Number and Ages of the Population Five Years old and upwards,

Districts, and Degrees of Education		Males. 5 and under 10	10 and under 15	15 and under 20	20 and under 30	30 and under 40	40 and under 50	50 and under 60	60 and under 70	70 and under 80	80 and under 90	90 and upwards	Ages not specified.	Total Males.
Rural Districts	Who could Read and Write,	651	3,039	3,419	5,222	3,644	2,845	2,390	1,266	467	103	14	9	23,069
	Who could Read only,	1,432	2,102	2,001	2,150	1,265	1,017	847	427	183	45	7	9	11,825
	Who could neither Read nor Write,	6,421	4,073	3,057	3,155	2,155	2,469	2,215	1,450	552	142	25	17	25,731
Civic Districts	Who could Read and Write,	53	230	288	339	233	214	144	35	26	3	2	3	1,680
	Who could Read only,	110	125	82	106	66	55	49	24	6	1	.	.	624
	Who could neither Read nor Write,	236	132	127	177	113	117	117	53	15	8	.	1	1,101
Rural and Civic Districts	Who could Read and Write,	704	3,269	3,707	5,621	3,877	3,059	2,534	1,351	493	106	16	12	24,749
	Who could Read only,	1,542	2,587	2,083	2,236	1,331	1,072	896	451	189	46	7	9	12,449
	Who could neither Read nor Write,	6,657	4,205	3,184	3 332	2,268	2,586	2,332	1,503	567	150	25	18	26,832
Proportion per cent in each Degree.	Who could Read and Write,	6	32	41	50	52	46	44	41	40	35	33	31	39
	Who could Read only,	17	26	23	20	18	16	16	14	15	15	15	23	19
	Who could neither Read nor Write,	75	42	36	30	30	38	40	45	45	50	52	46	42
Years in which the persons were respectively between the ages of 5 and 15,		1841 to 30th March, 1851	1833 to 1842	1828 to 1837	1818 to 1827	1808 to 1817	1798 to 1807	1788 to 1797	1778 to 1787	1768 to 1777	1767 and upwards,	.	.	

III.—TABLE showing the Proportion per cent of the Population Five Years old and upwards, in each Degree

Degrees of Education		Males. 5 to 10	11 to 15	16 to 25	26 to 35	36 to 45	46 to 55	56 to 65	66 to 75	76 to 85	86 to 95	Above 95	Ages not specified.	Total Males.
Who could Read and Write,	In 1841,	7	32	45	45	44	42	38	39	37	33	21	.	35
	In 1851,	11	36	45	53	46	45	43	42	38	39	31	31	39
Who could Read only,	In 1841,	14	23	22	19	17	14	13	11	11	12	5	.	18
	In 1851,	19	25	22	18	17	16	13	15	14	14		23	19
Who could neither Read nor Write,	In 1841,	79	44	33	36	39	44	49	50	52	55	74	.	47
	In 1851,	70	39	33	29	37	39	44	43	48	47	69	46	42

IV.—TABLE showing the Number and Ages of Persons

Classes of Schools in Rural and Civic Districts.		Number and Ages of Males. Under 4 years	4.	5.	6	7.	8	9	10.	11.	12	13.	14.	15.	16	Above 16.	Ages not specified	Total Males.
Rural Districts	Primary Schools,	21	66	142	286	421	494	570	641	619	607	354	317	107	92	120	24	4,911
	Superior Schools,	.	.	.	.	.	4	4	4	7	3	3	6	6	1	2	.	40
Civic Districts	Primary Schools,	.	10	19	45	60	48	96	36	60	73	33	35	23	14	4	.	606
	Superior Schools,	1	.	2	1	3	2	2	6	2	2	11	9	20	11	33	.	105
Total,		22	76	163	332	484	548	672	737	688	685	431	367	156	118	159	24	5,662

Printed image digitised by the University of Southampton Library Digitisation Unit

who could Read and Write,—Read only,—or could neither Read nor Write, in 1851.

Females.													Districts, and Degrees of Education.	
5 and under 10	10 and under 15	15 and under 20	20 and under 30	30 and under 40	40 and under 50	50 and under 60	60 and under 70	70 and under 80	80 and under 90	90 and upwards.	Ages not specified	Total Females.		
555	2,479	2,754	3,263	1,830	1,261	935	454	171	52	3	7	13,764	Who could Read and Write,	Rural Districts
1,414	2,435	2,440	2,899	1,791	1,356	927	504	150	37	4	3	13,962	Who could Read only,	
6,035	3,913	3,054	3,978	3,581	4,095	3,613	2,523	866	306	56	18	32,038	Who could neither Read nor Write,	
55	169	233	300	154	117	91	40	14	1	1	.	1,175	Who could Read and Write,	Civic Districts.
79	134	114	133	108	95	58	40	9	3	2	1	826	Who could Read only,	
226	143	140	252	218	224	189	118	40	17	4	.	1,571	Who could neither Read nor Write,	
610	2,648	2,987	3,563	1,984	1,378	1,026	494	185	53	4	7	14,939	Who could Read and Write,	Rural and Civic Districts
1,493	2,569	2,554	3,082	1,899	1,453	985	544	159	40	6	4	14,788	Who could Read only,	
6,261	4,056	3,194	4,230	3,799	4,319	3,802	2,641	906	323	60	18	53,609	Who could neither Read nor Write,	
7	28	34	33	26	19	18	13	15	13	6	24	24	Who could Read and Write,	Proportion per cent. in each Degree.
18	28	29	28	25	20	17	15	13	10	8	14	23	Who could Read only,	
75	44	37	39	49	61	65	72	72	77	86	62	53	Who could neither Read nor Write,	
1841 to 30th March, 1851	1838 to 1842	1828 to 1837	1818 to 1827	1808 to 1817	1798 to 1807	1788 to 1797	1778 to 1787	1768 to 1777	1767 and upwards.				Years in which the persons were respectively between the ages of 5 and 15.	

of Education in 1841 and 1851, according to the Classification of Ages in the Census Tables of 1841.

Females													Degrees of Education.	
5 to 10	11 to 15	16 to 25	26 to 35	36 to 45	46 to 55	56 to 65	66 to 75	76 to 85	86 to 95	Above 95	Ages not specified	Total Females		
6	20	24	18	17	15	12	14	11	12	14	.	17	In 1841,	Who could Read and Write.
10	31	33	28	21	19	15	14	14	3	6	21	24	In 1851,	
13	27	29	23	18	17	12	9	9	7	5		21	In 1841,	Who could Read only.
20	28	29	27	21	18	16	13	13	8	13	14	23	In 1851,	
81	53	47	59	65	68	76	77	80	81	81	.	62	In 1841,	Who could neither Read nor Write.
70	41	36	45	58	63	69	73	73	84	81	62	53	In 1851,	

attending Schools during the Week ending 12th April, 1851.

Number and Ages of Females																	Total Males and Females	Classes of Schools in Rural and Civic Districts	
Under 4 years	4	5	6	7	8	9	10	11	12	13	14	15	16	Above 16	Ages not specified	Total Females			
29	97	171	293	369	459	548	709	479	549	350	298	113	71	43	6	4,564	9,495	Primary Schools,	Rural Districts
.	.	.	.	1	1	.	1	.	1	.	1	.	.		.	5	45	Superior Schools,	
5	18	20	30	46	51	62	66	38	46	22	34	15	13	7	1	474	1,080	Primary Schools,	Civic Districts
.	.	2	.	1	3	2	1	1	3	1	7	10	3	10	.	44	149	Superior Schools,	
34	115	193	323	417	514	612	777	518	599	373	340	138	87	60	7	5,107	10,769	Total.	

G

Printed image digitised by the University of Southampton Library Digitisation Unit

I.—TABLE OF AGES, showing the Number of Persons under One Year, also

BARONIES AND TOWNS		Under 1 Year.	1 and under 5	5 and under 10	10 and under 15.	15 and under 20	20 and under 25	25 and under 30.	30 and under 35	35 and under 40	40 and under 45	45 and under 50	50 and under 55	55 and under 60
BALLYADAMS BARONY,	Males,	56	261	416	442	366	305	241	201	172	177	123	187	80
	Females,	51	219	377	414	395	280	206	188	164	195	127	175	83
CLANDONAGH B.,	Males,	106	407	671	769	694	566	391	377	263	300	224	270	159
	Females,	114	364	648	759	747	557	381	359	261	332	189	337	149
CLARMALLAGH B.,	Males,	104	384	602	687	624	477	340	300	268	299	174	233	138
	Females,	87	345	637	615	590	541	354	399	253	322	173	312	139
CULLENAGH B.,	Males,	106	437	759	917	702	560	445	599	317	396	178	326	138
	Females,	105	433	731	803	712	592	445	399	344	402	220	383	133
MARYBOROUGH, E., B.,	Males,	67	216	366	373	378	314	233	235	166	198	108	190	75
	Females,	58	240	336	328	333	278	240	216	179	215	110	186	65
MARYBOROUGH, W., B.,	Males,	101	388	578	689	564	436	355	354	249	307	144	230	124
	Females,	98	324	573	602	562	440	332	339	248	340	159	295	124
PORTNAHINCH B.,	Males,	85	357	650	810	640	422	315	263	209	253	171	248	142
	Females,	74	342	635	751	665	447	354	342	223	338	169	274	137
SLIEVEMARGY B.,	Males,	107	400	686	692	602	508	398	346	260	313	191	246	87
	Females,	98	355	643	656	594	539	376	374	280	291	154	269	120
STRADBALLY B.,	Males,	50	245	385	417	451	299	216	217	167	202	138	168	80
	Females,	53	239	363	430	427	345	215	211	159	201	131	175	86
TINNAHINCH B.,	Males,	90	324	585	611	544	406	322	274	250	269	198	260	131
	Females,	69	299	526	541	548	418	320	331	234	273	167	290	143
UPPERWOODS B.,	Males,	63	246	458	509	464	411	295	234	183	226	139	205	91
	Females,	74	276	451	482	456	378	265	241	159	223	143	228	89
TOTAL RURAL DISTRICTS,	Males,	935	3,665	6,156	6,916	6,029	4,702	3,551	3,250	2,504	2,942	1,738	2,621	1,245
	Females,	881	3,464	5,922	6,381	6,031	4,815	3,486	3,399	2,524	3,132	1,742	2,924	1,318
GRAIGUE T.,	Males,	33	94	178	332	92	53	52	56	51	52	38	43	35
	Females,	42	84	95	96	89	101	87	107	52	53	35	56	25
MARYBOROUGH TOWN,	Males,	23	85	100	135	115	84	87	66	56	58	46	48	25
	Females,	26	72	110	101	114	123	92	91	63	75	42	70	33
MOUNTRATH T.,	Males,	9	64	116	161	117	109	63	51	55	65	39	61	26
	Females,	23	64	108	102	156	116	84	54	61	84	45	71	23
MOUNTMELLICK T.,	Males,	37	137	194	263	206	137	100	102	81	113	75	111	60
	Females,	35	135	187	214	239	214	129	151	84	133	69	119	51
PORTARLINGTON T. (PART OF),	Males,	15	70	96	157	115	59	53	52	35	42	32	35	23
	Females,	20	67	99	133	132	88	89	74	63	55	32	43	27
TOTAL CIVIC DISTRICTS,	Males,	117	450	684	1,048	647	447	355	327	278	330	230	298	169
	Females,	146	422	599	648	730	642	481	477	323	460	223	359	159
TOTAL OF RURAL AND CIVIC DISTRICTS,	Males,	1,052	4,115	6,840	7,964	6,676	5,149	3,906	3,577	2,782	3,272	2,018	2,919	1,414
	Females,	1,027	3,886	6,521	7,029	6,761	5,457	3,969	3,876	2,847	3,532	1,965	3,283	1,477
AGES IN PERIODS OF 10 YEARS,	Males,	.	10,955		14,640		9,055		6,359		5,290		4,333	
	Females,	.	10,407		13,790		9,426		6,723		5,497		4,760	
	BOTH SEXES,	2,079	21,362		28,430		18,481		13,082		10,787		9,093	
PROPORTION PER CENT AT EACH 10 YEAR PERIOD,	Males,	1·9	19·7		26·4		16·3		11·5		9·5		7·8	
	Females,	1·8	18·5		24·6		16·8		12·		9·8		8·5	

Printed image digitised by the University of Southampton Library Digitisation Unit

the Number ONE YEAR old and upwards, in periods of FIVE and TEN Years.

60 and under 65	65 and under 70	70 and under 75.	75 and under 80.	80 and under 85.	85 and under 90	90 and under 95	95 and under 100.	100 and upwards.	Ages not specified.	TOTAL	TOTAL MALES AND FEMALES	BARONIES AND TOWNS.
101	44	31	13	11	2	2	1	.	.	3,233	6,376	BALLYADAMS BARONY.
118	56	52	19	13	3	.	3	.	.	3,143		
153	45	64	15	10	1	.	1	1	.	5,487	11,105	CLANDONAGH B.
206	61	69	13	19	6	5	.	2	.	5,618		
159	52	54	16	21	1	2	.	.	1	4,941	10,139	CLARMALLAGH B.
215	62	91	17	35	5	3	2	1	.	5,198		
226	112	96	35	23	6	6	2	.	.	6,186	12,492	CULLENAGH B
261	102	93	36	39	10	4	4	.	.	6,306		
100	38	44	13	14	1	5	1	.	.	3,135	6,148	MARYBOROUGH, E., B.
114	37	40	11	20	4	1	.	.	.	3,013		
166	65	74	34	20	2	2	.	.	2	4,964	9,632	MARYBOROUGH, W., B.
209	64	79	31	39	3	5	1	1	.	4,668		
176	75	88	30	17	5	4	3	1	.	4,989	10,142	PORTNARINCH B
158	75	87	29	39	4	5	2	1	2	5,153		
150	63	54	23	14	7	.	.	.	1	5,148	10,324	SLIEVEMARGY B
203	69	68	18	33	5	2	.	.	1	5,176		
110	47	43	10	11	1	1	.	.	.	3,258	6,529	STRADBALLY B
125	27	47	13	13	3	2	1	.	.	3,271		
159	30	74	30	20	3	1	.	1	2	4,634	9,194	TINNAHINCH B.
136	66	39	33	30	2	.	2	1	1	4,560		
123	61	52	16	16	7	3	2	.	2	3,813	7,569	UPPERWOODS B.
147	36	62	14	22	2	5	.	1	.	3,756		
1,628	682	674	237	177	39	26	10	3	3	49,788	99,850	TOTAL, RURAL DISTRICTS.
1,912	655	793	234	302	57	32	15	7	4	50,062		
35	20	12	10	7	.	.	.	1	1	1,200	2,158	GRAIGUE T.
19	3	4	2	4	1	.	.	1	.	958		
25	12	14	.	1	1	1	.	.	.	982	2,078	MARYBOROUGH TOWN.
37	19	14	5	7	1	.	1	.	.	1,096		
33	13	15	6	7	3	.	.	.	1	1,014	2,101	MOUNTRATH T.
40	14	17	10	8	4	1	.	2	.	1,087		
56	33	15	13	8	.	1	.	.	1	1,742	3,657	MOUNTMELLICK T.
59	21	54	13	19	5	2	.	1	1	1,915		
19	6	11	9	.	1	.	.	.	.	830	1,820	PORTARLINGTON T. (PART OF)
33	11	17	3	2	2	.	.	.	.	990		
165	84	67	36	23	5	2	.	1	3	5,768	11,814	TOTAL, CIVIC DISTRICTS.
188	68	36	33	40	13	3	1	4	1	6,046		
1,793	766	741	275	200	44	26	10	4	11	55,556	111,664	TOTAL OF RURAL AND CIVIC DISTRICTS
2,130	723	879	267	342	70	35	16	11	5	56,108		
2,559		1,016		244		36		.	.	.	—	Males, .
2,853		1,146		412		51		.	.	.	—	Females, .
5,412		2,162		656		89		15	16	111,664	—	BOTH SEXES,
4·6		1·8		·4		·07		.	.	.	.	Males,
5·1		2·		·7		·09		.	.	.	.	Females,

AGES IN PERIODS OF 10 YEARS.

PROPORTION PER CENT AT EACH 10 YEAR PERIOD.

Printed image digitised by the University of Southampton Library Digitisation Unit

II.—TABLE showing the Number and Ages of the Population Five Years old and upwards,

Districts, and Degrees of Education		Males												
		5 and under 10	10 and under 15	15 and under 20	20 and under 30	30 and under 40	40 and under 50	50 and under 60	60 and under 70	70 and under 80	80 and under 90	90 and upwards	Ages not specified	Total Males.
Rural Districts	Who could Read and Write,	495	2,225	2,641	4,451	3,090	2,343	1,914	1,134	473	104	16	3	18,889
	Who could Read only,	934	1,678	1,464	1,829	1,205	939	730	363	164	40	6	1	9,373
	Who could neither Read nor Write,	4,727	3,013	1,924	1,973	1,459	1,448	1,222	793	274	72	17	4	16,926
Civic Districts.	Who could Read and Write,	123	493	379	523	390	330	255	151	68	17	2	.	2,731
	Who could Read only,	151	254	114	109	88	92	79	25	11	2	1	.	926
	Who could neither Read nor Write,	410	301	154	170	127	138	133	73	26	9	.	3	1,544
Rural and Civic Districts.	Who could Read and Write,	618	2,718	3,020	4,974	3,480	2,673	2,169	1,285	541	121	18	3	21,620
	Who could Read only,	1,085	1,932	1,578	1,938	1,293	1,031	809	408	175	42	7	1	10,299
	Who could neither Read nor Write,	5,137	3,314	2,078	2,143	1,586	1,586	1,355	866	300	81	17	7	18,470
Proportion per cent. in each Degree.	Who could Read and Write,	9	34	45	55	55	51	50	50	53	50	43	27	43
	Who could Read only,	16	24	24	21	20	19	19	16	17	17	17	9	20
	Who could neither Read nor Write,	75	42	31	24	25	30	31	34	30	33	40	64	37
Years in which the persons were respectively between the ages of 5 and 15,		1841 to 30th March, 1851	1838 to 1842	1828 to 1837	1818 to 1827	1808 to 1817	1798 to 1807	1788 to 1797	1778 to 1787	1768 to 1777	1767 and upwards			

III.—TABLE showing the Proportion per cent. of the Population Five Years old and upwards, in each Degree

Degrees of Education.		Males												
		5 to 10	11 to 15	16 to 25.	26 to 35	36 to 45	46 to 55	56 to 65	66 to 75	76 to 85	86 to 95	Above 95	Ages not specified	Total Males.
Who could Read and Write,	In 1841,	8	36	50	50	52	49	50	49	47	45	43	72	41
	In 1851,	12	38	50	56	50	52	51	53	55	49	36	27	43
Who could Read only,	In 1841,	14	26	26	23	20	18	17	13	11	12	14	14	21
	In 1851,	16	24	23	21	20	19	16	17	16	10	25	9	20
Who could neither Read nor Write,	In 1841,	78	38	24	27	28	33	33	38	42	43	43	14	38
	In 1851,	70	38	27	23	30	29	33	30	29	41	36	64	37

IV.—TABLE showing the Number and Ages of Persons

Classes of Schools in Rural and Civic Districts.		Number and Ages of Males.																
		Under 4 years	4	5	6	7	8	9	10.	11.	12.	13	14.	15.	16.	Above 16	Ages not specified	Total Males
Rural Districts.	Primary Schools,	7	47	143	227	290	357	414	367	289	307	212	159	81	57	164	.	3,141
	Superior Schools,	.	.	.	.	1	1	2	5	6	4	3	1	1	.	.	.	24
Civic Districts.	Primary Schools,	1	16	22	51	46	84	84	161	109	129	62	78	15	9	9	.	876
	Superior Schools,	.	.	2	3	12	10	14	19	24	31	31	31	23	9	4	1	214
Total,		8	63	167	281	349	452	514	572	428	471	308	269	120	75	177	1	4,255

Printed image digitised by the University of Southampton Library Digitisation Unit

who could Read and Write,—Read only,—or could neither Read nor Write, in 1851.

Females: 5 and under 10.	10 and under 15	15 and under 20.	20 and under 30	30 and under 40	40 and under 50.	50 and under 60.	60 and under 70	70 and under 80	80 and under 90.	90 and up wards	Ages not specified.	Total Females.	Districts, and Degrees of Education.	
504	1,893	2,405	3,424	2,006	1,300	1,022	544	231	73	10	.	13,412	Who could Read and Write,	Rural Districts
974	1,926	1,974	2,827	2,019	1,604	1,228	660	227	51	6	—	13,496	Who could Read only,	
4,444	2,562	1,652	2,052	1,898	1,970	1,992	1,393	569	235	38	4	18,309	Who could neither Read nor Write,	
106	316	404	567	336	267	209	87	47	23	2	.	2,364	Who could Read and Write,	Civic Districts
130	158	160	282	227	147	126	67	25	9	3	—	1,334	Who could Read only,	
363	174	166	274	237	209	183	102	47	21	3	1	1,780	Who could neither Read nor Write,	
610	2,209	2,809	3,991	2,342	1,567	1,231	631	278	96	12	.	15,776	Who could Read and Write,	Rural and Civic Districts.
1,104	2,081	2,134	3,109	2,246	1,751	1,354	727	252	60	9	—	14,830	Who could Read only,	
4,807	2,736	1,818	2,326	2,135	2,179	2,175	1,495	616	256	41	5	20,539	Who could neither Read nor Write,	
9	31	41	42	35	23	26	22	24	23	19	.	31	Who could Read and Write,	Proportion per cent in each Degree
17	30	32	33	33	32	28	26	22	15	15	.	29	Who could Read only,	
74	39	27	25	32	40	46	52	54	62	66	100	40	Who could neither Read nor Write,	
1841 to 30th March, 1851	1838 to 1842	1828 to 1837	1818 to 1827	1808 to 1817	1798 to 1807	1788 to 1797	1778 to 1787	1768 to 1777	1767 and upwards.				Years in which the persons were respectively between the ages of 5 and 15.	

of Education in 1841 and 1851, according to the Classification of Ages in the Census Tables of 1841.

Females: 5 to 10	11 to 15	16 to 25.	26 to 35	36 to 45	46 to 55	56 to 65	66 to 75	70 to 85.	86 to 95	Above 95	Ages not specified	Total Females	Degrees of Education.	
7	27	36	28	25	23	21	23	20	20	17	.	25	In 1841,	Who could Read and Write
12	35	42	37	29	28	23	25	24	31	12	.	31	In 1851,	
14	33	38	37	33	28	24	20	16	15	17	7	30	In 1841,	Who could Read only.
19	30	32	34	32	29	26	22	18	15	17	.	29	In 1851,	
79	40	26	35	42	49	55	57	64	65	66	93	45	In 1841,	Who could neither Read nor Write
69	35	26	29	39	43	51	53	58	56	71	.	40	In 1851,	

attending Schools during the Week ending 12th April, 1851.

Number and Ages of Females. Under 4 years	4	5	6	7.	8	9	10.	11.	12.	13	14.	15	16	Above 16	Ages not specified	Total Females	Total Males and Females	Classes of Schools in Rural and Civic Districts	
11	56	139	203	250	269	273	351	241	288	224	163	63	38	33	1	2,683	5,324	Primary Schools,	Rural Districts
.	1	.	.	1	1	4	3	4	2	1	3	1	3	2	.	26	50	Superior Schools,	
14	29	29	36	62	52	44	70	48	55	38	41	28	20	19	.	585	1,461	Primary Schools,	Civic Districts.
.	1	1	6	8	11	14	17	13	21	12	15	7	6	9	11	152	366	Superior Schools,	
25	87	169	245	321	353	335	441	306	366	275	227	104	67	113	12	3,446	7,701	Total.	

Printed image digitised by the University of Southampton Library Digitisation Unit

I.—TABLE OF AGES, showing the Number of Persons under One Year, also

BARONIES AND TOWNS.		Under 1 Year	1 and under 5	5 and under 10	10 and under 15	15 and under 20	20 and under 25	25 and under 30	30 and under 35	35 and under 40	40 and under 45	45 and under 50	50 and under 55	55 and under 60.
BRAWNY BARONY,	Males,	33	106	202	227	235	189	123	89	59	98	43	96	52
	Females,	36	131	200	196	210	149	85	107	74	110	56	96	32
CLONLONAN B.,	Males,	95	404	639	676	654	580	363	325	231	272	170	246	112
	Females,	97	365	561	651	607	439	274	275	242	305	167	256	120
CORKAREE B.,	Males,	55	186	346	435	369	259	151	137	113	137	85	132	67
	Females,	41	292	343	309	315	199	152	153	116	167	78	167	84
DELVIN,	Males,	57	297	354	484	433	345	243	204	172	233	146	179	100
	Females,	64	275	424	443	458	350	229	210	151	242	143	226	94
FARBILL B.,	Males,	33	371	535	556	539	439	254	246	172	252	131	165	106
	Females,	75	339	461	540	468	361	239	217	176	229	119	233	99
FARTULLAGH B.,	Males,	81	281	489	527	439	346	248	194	138	214	138	194	80
	Females,	54	275	433	477	462	348	221	212	179	204	134	188	81
FORE B.,	Males,	100	465	777	871	817	596	353	330	230	349	208	364	147
	Females,	100	441	740	809	788	506	289	331	285	395	218	424	102
KILKENNY, WEST, B.,	Males,	59	325	513	543	571	396	254	203	184	213	137	200	125
	Females,	56	311	552	553	507	305	210	255	177	257	143	207	106
MOYASHEL & MAGHERADERNON B.,	Males,	112	356	580	641	638	440	288	287	205	279	151	235	87
	Females,	91	332	508	573	749	419	279	303	237	357	167	273	112
MOYCASHEL B.,	Males,	129	493	807	897	837	661	488	380	338	434	243	424	157
	Females,	106	409	750	812	783	538	392	411	276	391	259	396	166
MOYGOISH B.,	Males,	55	285	432	530	541	403	279	250	151	214	124	224	102
	Females,	73	263	429	469	475	396	253	212	148	238	120	258	137
RATHCONRATH B.,	Males,	105	365	562	621	611	506	307	317	217	295	158	287	126
	Females,	69	354	559	623	592	398	283	322	199	311	157	310	116
TOTAL, RURAL DISTRICTS,	Males,	964	3,937	6,266	7,008	6,684	5,160	3,351	2,962	2,265	2,990	1,739	2,766	1,261
	Females,	862	3,697	5,990	6,455	6,414	4,488	2,906	3,003	2,260	3,206	1,761	3,036	1,309
ATHLONE TOWN, (PART OF),	Males,	58	156	268	598	265	194	122	121	96	117	65	102	59
	Females,	55	181	279	526	368	317	147	177	126	208	88	175	53
MULLINGAR T.,	Males,	57	208	321	430	300	268	204	180	150	171	94	136	51
	Females,	69	175	377	448	317	292	219	207	124	158	86	146	47
TOTAL, CIVIC DISTRICTS,	Males,	115	364	609	1,028	565	462	326	301	246	288	159	238	110
	Females,	124	356	656	974	685	609	366	384	250	366	174	321	100
TOTAL OF RURAL AND CIVIC DISTRICTS,	Males,	1,079	4,301	6,875	8,036	7,249	5,622	3,677	3,263	2,511	3,278	1,898	3,004	1,371
	Females,	986	4,053	6,646	7,429	7,099	5,097	3,272	3,392	2,510	3,572	1,935	3,357	1,409
AGES IN PERIODS OF 10 YEARS,	Males,	.	11,176		15,285		9,299		5,774		5,176		4,375	
	Females,	.	10,699		14,528		8,369		5,902		5,507		4,766	
	BOTH SEXES	2,065	21,875		29,813		17,668		11,676		10,683		9,141	
PROPORTION PER CENT AT EACH 10 YEAR PERIOD,	Males,	1·9	19·9		27·3		16·6		10·3		9·2		7·8	
	Females,	1·8	19·3		26·3		15·1		10·7		10		8·6	

Printed image digitised by the University of Southampton Library Digitisation Unit

the Number ONE YEAR old and upwards, in periods of FIVE and TEN YEARS.

60 and under 65	65 and under 70	70 and under 75	75 and under 80.	80 and under 85	85 and under 90.	90 and under 95	95 and under 100	100 and upwards	Age not specified.	TOTAL.	TOTAL MALES AND FEMALES	BARONIES AND TOWNS.
57	26	25	7	8	2	1	1	.	.	1,679	3,289	BRAWNY BARONY.
74	16	16	5	10	3	1	.	2	1	1,610		
162	59	43	25	13	1	1	1	1	2	5,075	9,781	CLONLONAN B.
194	54	46	20	21	4	.	.	2	4	4,706		
94	37	46	18	8	2	2	1	.	.	2,685	5,208	CORKAREE B.
97	43	25	8	10	1	4	2	.	2	2,523		
142	53	34	23	15	7	1	1	1	2	3,556	7,158	DELVIN B.
150	45	44	16	23	5	4	3	.	1	3,602		
105	45	53	16	10	.	7	3	1	.	4,109	7,968	FARBILL B.
141	43	54	12	21	5	3	1	1	2	3,859		
98	46	48	11	12	2	1	2	.	.	3,639	7,183	FARTULLAGH B.
128	44	42	21	25	4	3	2	1	1	3,544		
242	82	87	28	21	13	2	1	.	1	6,087	12,136	FORE B.
268	102	94	28	55	2	7	3	2	.	6,049		
139	58	59	18	13	6	1	1	.	.	4,018	8,084	KILKENNY, WEST, B.
194	44	66	16	18	4	4	1	.	.	4,066		
150	50	52	26	17	3	1	1	.	.	4,601	9,392	MOYASHEL AND MAGHERADERNON B.
199	62	69	23	28	3	1	.	1	.	4,791		
204	99	91	37	24	10	2	2	.	4	6,766	12,982	MOYCASHEL B.
241	79	94	39	52	10	6	2	3	1	6,216		
171	59	71	27	16	7	1	.	.	.	3,942	7,799	MOYGOISH B.
181	65	70	30	23	11	2	3	1	.	3,857		
166	79	76	27	30	4	1	4	.	2	4,866	9,633	RATHCONRATH B.
220	101	71	24	35	7	4	6	3	3	4,767		
1,730	693	685	265	187	57	21	18	8	11	51,023	100,613	TOTAL RURAL DISTRICTS.
2,087	698	691	244	321	64	39	23	16	15	49,590		
56	35	14	8	12	2	3	2	.	3	2,376	5,279	ATHLONE TOWN (PART OF).
96	34	33	8	22	4	.	3	1	2	2,903		
60	30	17	12	8	3	.	1	.	.	2,696	5,515	MULLINGAR T.
77	27	28	5	12	1	.	3	.	1	2,819		
116	65	31	20	15	5	3	3	.	3	5,072	10,794	TOTAL CIVIC DISTRICTS.
173	61	61	13	34	5	.	6	1	3	5,722		
1,846	758	716	285	202	62	24	21	3	14	56,095	111,407	TOTAL OF RURAL AND CIVIC DISTRICTS.
2,260	759	752	257	355	69	39	29	17	16	55,312		
2,604		1,001		264		45		.	.	.	—	Males, . AGES IN PERIODS OF 10 YEARS.
3,019		1,009		424		68		.	.	.	—	Females, .
5,623		2,010		688		113		20	33	111,407	—	BOTH SEXES.
4·6		1·8		·5		·08		.	.	.	.	Males, PROPORTION PER CENT. AT EACH 10 YEAR PERIOD.
5·5		1·8		·6		·1		·03	.	.	.	Females,

Pnnted image digitised by the University of Southampton Library Digitisation Unit

II.—TABLE showing the Number and Ages of the Population Five Years old and upwards,

Districts and Degrees of Education		Males.													
		5 and under 10	10 and under 15	15 and under 20	20 and under 30	30 and under 40	40 and under 50	50 and under 60	60 and under 70	70 and under 80	80 and under 90	90 and upwards	Ages not specified	Total Males.
Rural Districts,	Who could Read and Write,	471	2,166	2,681	4,103	2,631	2,210	1,389	1,081	461	93	8	2	17,801
	Who could Read only,	970	1,563	1,432	1,664	931	823	636	328	113	32	4	2	8,500
	Who could neither Read nor Write,	4,825	3,279	2,571	2,744	1,665	1,696	1,500	1,014	376	114	30	7	19,821
Civic Districts,	Who could Read and Write,	52	355	281	448	322	244	187	94	20	7	2		2,012
	Who could Read only,	111	236	97	111	74	62	56	21	6	2	1	.	779
	Who could neither Read nor Write,	446	437	187	229	151	141	103	66	25	11	3	3	1,802
Rural and Civic Districts	Who could Read and Write,	523	2,521	2,962	4,551	2,953	2,454	2,076	1,175	481	105	10	2	19,813
	Who could Read only,	1,081	1,799	1,529	1,775	1,005	885	696	349	119	34	5	2	9,279
	Who could neither Read nor Write,	5,271	3,716	2,758	2,973	1,816	1,837	1,603	1,080	401	125	33	10	21,623
Proportion per cent in each Degree	Who could Read and Write,	8	32	41	49	51	47	47	45	48	40	21	14	39
	Who could Read only,	16	22	21	19	18	17	16	14	12	13	10	14	18
	Who could neither Read nor Write,	76	46	38	32	31	36	37	41	40	47	69	72	43
Years in which the persons were respectively between the ages of 5 and 15,		1841 to 30th March, 1851	1838 to 1842	1823 to 1837	1813 to 1827	1803 to 1817	1793 to 1807	1783 to 1797	1773 to 1787	1763 to 1777	1767 and upwards			

III.—TABLE showing the Proportion per cent of the Population Five Years old and upwards, in each Degree

Degrees of Education.		Males												
		5 to 10.	11 to 15.	16 to 25	26 to 35	36 to 45	46 to 55.	56 to 65	66 to 75	76 to 85.	86 to 95.	Above 95.	Ages not specified.	Total Males
Who could Read and Write,	In 1841,	7	32	43	46	47	45	42	41	41	45	32	53	36
	In 1851,	11	34	45	51	48	49	47	47	47	31	28	18	39
Who could Read only,	In 1841,	15	24	24	20	18	16	15	14	11	10	7	6	19
	In 1851,	17	22	20	16	17	16	13	13	12	15	5	18	18
Who could neither Read nor Write,	In 1841,	76	44	33	34	35	39	43	45	48	45	61	41	45
	In 1851,	72	44	35	31	35	35	40	40	41	54	67	64	43

IV.—TABLE showing the Number and Ages of Persons

Classes of Schools in Rural and Civic Districts.		Number and Ages of Males.																
		Under 4 years.	4.	5.	6.	7.	8.	9.	10.	11.	12.	13.	14.	15.	16.	Above 16	Ages not specified	Total Males.
Rural Districts,	Primary Schools,	9	39	114	267	364	417	420	542	363	360	233	204	99	47	43	21	3,553
	Superior Schools,	.	.	1			1	1		3	4	2		1	2	2		17
Civic Districts,	Primary Schools,	2	4	22	29	56	74	92	154	87	147	74	76	11	9	12	.	849
	Superior Schools,	.	2	2	1	1	2	4	2	4	3	3	1	2	3	.	5	35
Total,		11	45	139	297	421	494	517	698	457	534	312	281	164	61	57	26	4,454

Printed image digitised by the University of Southampton Library Digitisation Unit

who could Read and Write,—Read only,—or could neither Read nor Write, in 1851.

Females.													Districts and Degrees of Education.	
5 and under 10.	10 and under 15.	15 and under 20.	20 and under 30.	30 and under 40.	40 and under 50.	50 and under 60.	60 and under 70.	70 and under 80.	80 and under 90.	90 and upwards.	Ages not specified.	Total Females.		
376	1,592	1,947	2,322	1,270	930	765	416	147	59	16	1	9,841	Who could Read and Write,	Rural Districts
957	1,797	1,918	2,278	1,557	1,222	938	507	142	34	12	.	11,362	Who could Read only,	
4,657	3,066	2,549	2,794	2,441	2,815	2,642	1,862	646	292	50	14	23,828	Who could neither Read nor Write,	
47	259	228	320	206	130	109	54	14	10	1	.	1,378	Who could Read and Write,	Civic Districts.
139	277	184	243	141	96	79	45	13	8	1	1	1,227	Who could Read only,	
470	438	273	412	287	314	233	135	47	21	5	2	2,637	Who could neither Read nor Write,	
423	1,851	2,175	2,642	1,476	1,060	874	470	161	69	17	1	11,319	Who could Read and Write,	Rural and Civic Districts
1,096	2,074	2,102	2,521	1,698	1,318	1,017	552	155	42	13	1	12,569	Who could Read only,	
5,127	3,504	2,822	3,206	2,728	3,129	2,875	1,997	693	313	55	16	26,465	Who could neither Read nor Write,	
6	25	30	32	25	19	19	16	16	16	20	6	22	Who could Read and Write,	Proportion per cent. in each Degree.
17	20	30	30	29	24	21	18	15	10	15	6	25	Who could Read only,	
77	47	40	38	46	57	60	66	69	74	65	88	53	Who could neither Read nor Write,	
1841 to 30th March, 1851		1838 to 1842	1828 to 1837	1818 to 1827	1808 to 1817	1798 to 1807	1788 to 1797	1778 to 1787	1768 to 1777	1767 and upwards			Years in which the persons were respectively between the ages of 5 and 15.	

of Education in 1841 and 1851, according to the Classification of Ages in the Census Tables of 1841.

Females.													Degrees of Education.	
5 to 10.	11 to 15.	16 to 25.	26 to 35.	36 to 45.	46 to 55.	56 to 65.	66 to 75.	76 to 85.	86 to 95.	Above 95.	Ages not specified.	Total Females.		
5	18	23	19	17	15	13	15	13	17	4	50	16	In 1841,	Who could Read and Write.
8	27	31	27	21	18	16	17	17	22	20	6	22	In 1851,	
14	31	34	28	24	20	15	13	13	16	15	.	25	In 1841,	Who could Read only.
19	29	30	30	24	23	19	16	10	16	11	6	25	In 1851,	
81	51	43	53	59	65	72	72	74	67	81	50	59	In 1841,	Who could neither Read nor Write.
73	44	39	43	55	59	65	67	73	62	69	88	53	In 1851,	

attending Schools during the Week ending 12th April, 1851.

Number and Ages of Females.																	Total Males and Females.	Classes of Schools in Rural and Civic Districts	
Under 4 years.	4.	5.	6.	7.	8.	9.	10.	11.	12.	13.	14.	15.	16.	Above 16.	Ages not specified.	Total Females.			
13	50	131	205	250	340	399	428	352	365	254	186	67	55	26	52	3,173	6,726	Primary Schools,	Rural Districts
.	.	.	.	2	.	1	2	3	1	1	1	1	1	2	.	15	32	Superior Schools,	
4	7	23	29	38	32	101	148	131	159	86	70	20	16	5	13	862	1,731	Primary Schools,	Civic Districts.
.	.	5	5	5	2	4	6	3	13	1	2				.	46	81	Superior Schools,	
17	57	159	239	295	374	505	584	489	538	342	259	88	72	33	65	4,116	8,570	Total.	

Printed image digitised by the University of Southampton Library Digitisation Unit

I.—TABLE OF AGES, showing the Number of Persons under One Year, also

BARONIES AND TOWNS		Under 1 Year	1 and under 5.	5 and under 10	10 and under 15	15 and under 20	20 and under 25	25 and under 30	30 and under 35	35 and under 40	40 and under 45	45 and under 50	50 and under 55	55 and under 60
BALLAGHKEEN BARONY,	Males,	226	967	1,419	1,485	1,305	996	700	653	624	616	512	640	389
	Females,	200	877	1,419	1,418	1,348	1,130	840	743	709	720	488	697	384
BANTRY B.,	Males,	228	871	1,400	1,392	1,206	974	704	689	621	653	443	612	303
	Females,	191	859	1,336	1,253	1,214	1,086	795	800	630	704	434	693	359
BARGY B.,	Males,	141	600	775	755	729	608	470	471	369	455	259	395	196
	Females,	163	547	691	648	585	623	538	498	404	427	240	402	190
FORTH B.,	Males,	104	479	622	669	666	523	408	373	321	392	266	376	166
	Females,	113	465	650	603	603	582	469	447	344	403	221	364	186
GOREY B.,	Males,	177	666	1,036	1,106	997	764	581	489	424	486	298	448	262
	Females,	152	692	1,012	1,095	1,003	944	589	562	452	493	276	456	261
SCARAWALSH B.	Males,	218	962	1,597	1,562	1,522	994	766	755	673	714	430	687	346
	Females,	200	973	1,429	1,607	1,452	1,150	873	844	721	787	409	721	357
SHELBURNE B.,	Males,	172	691	1,060	966	801	635	466	495	481	463	290	452	216
	Females,	165	715	981	1,002	845	772	632	576	497	575	263	509	248
SHELMALIERE, E., B.,	Males,	55	270	336	327	308	243	194	160	181	155	136	149	89
	Females,	54	213	336	326	308	278	190	210	187	174	127	154	104
SHELMALIERE, W., B.,	Males,	147	574	829	895	754	518	433	410	385	394	253	439	203
	Females,	126	579	776	719	671	628	551	448	414	443	256	477	228
TOTAL, RURAL DISTRICTS,	Males,	1,468	6,030	9,076	9,157	8,066	6,255	4,766	4,495	4,079	4,328	2,867	4,196	2,179
	Females,	1,364	5,915	8,632	8,671	8,029	7,193	5,487	5,133	4,358	4,724	2,734	4,473	2,319
ENNISCORTHY TOWN,	Males,	86	224	377	351	324	208	170	177	153	182	95	149	69
	Females,	59	241	357	379	366	362	288	221	215	224	119	216	96
GOREY T.,	Males,	39	137	176	166	180	116	109	89	79	74	47	79	40
	Females,	31	123	170	164	176	165	106	95	100	107	83	72	47
NEW ROSS T. (PART OF),	Males,	110	368	630	560	498	320	269	300	246	244	157	187	112
	Females,	92	377	596	746	633	486	379	390	338	387	204	312	158
WEXFORD T.,	Males,	136	548	689	672	652	442	381	427	353	360	247	298	160
	Females,	174	530	673	686	751	739	597	522	425	502	262	456	227
TOTAL, CIVIC DISTRICTS,	Males,	371	1,277	1,874	1,749	1,634	1,086	929	993	831	860	546	713	381
	Females,	356	1,271	1,796	1,975	1,926	1,752	1,370	1,226	1,078	1,220	688	1,056	528
TOTAL OF RURAL AND CIVIC DISTRICTS,	Males,	1,839	7,357	10,950	10,906	9,722	7,341	5,695	5,488	4,910	5,208	3,433	4,911	2,560
	Females,	1,720	7,189	10,428	10,646	9,955	8,945	6,857	6,361	5,436	5,944	3,422	5,529	2,847
AGES IN PERIODS OF 10 YEARS,	Males,	.	18,307		20,628		15,036		10,398		8,641		7,471	
	Females,	.	17,617		20,601		15,802		11,797		9,366		8,376	
	BOTH SEXES,	3,559	35,924		41,229		28,838		22,195		18,007		15,847	
PROPORTION PER CENT. AT EACH 10 YEAR PERIOD,	Males,	2·1	21·		23·7		15		12		9·9		8·6	
	Females,	1·8	18·9		22·1		17·		12·7		10·		9	

Printed image digitised by the University of Southampton Library Digitisation Unit

the Number ONE YEAR old and upwards, in periods of FIVE and TEN Years.

60 and under 65.	65 and under 70	70 and under 75.	75 and under 80.	80 and under 85	85 and under 90	90 and under 95	95 and under 100.	100 and upwards	Ages not specified	TOTAL.	TOTAL MALES AND FEMALES	BARONIES AND TOWNS.
333	190	185	90	43	11	7	2	3	17	11,463	23,500	BALLAGHKEEN BARONY
460	230	187	76	66	17	11	4	.	6	12,037		
374	198	141	59	34	16	7	1	.	.	10,928	22,264	BANTRY B.
466	176	181	64	70	15	6	4	.	.	11,336		
227	100	116	41	30	10	4	2	.	2	6,755	13,316	BARGY B.
285	104	105	44	54	6	7	.	.	.	6,561		
221	102	106	33	35	14	3	3	.	2	5,889	11,909	FORTH B.
252	105	116	58	41	6	4	3	1	2	6,020		
301	119	144	46	33	12	3	6	.	3	8,406	17,142	GOREY B.
319	150	133	57	57	11	3	2	.	7	8,736		
369	198	139	65	45	7	9	3	.	2	11,887	24,460	SCARAWALSH B.
471	179	198	84	69	23	17	3	.	6	12,573		
252	133	144	39	40	13	2	1	.	5	7,841	16,433	SHELBURNE B.
344	140	176	46	69	9	7	4	1	.	8,592		
81	49	38	27	7	4	2	1	.	.	2,814	5,711	SHELMALIERE E., B
96	37	56	14	24	4	.	1	.	.	2,897		
281	105	112	50	37	8	7	2	.	1	6,842	13,852	SHELMALIERE W., B.
347	125	114	36	53	6	3	5	.	.	7,010		
2,489	1,194	1,125	455	304	97	49	21	3	32	72,825	148,587	TOTAL, RURAL DISTRICTS.
3,020	1,246	1,268	479	510	97	53	26	2	21	75,762		
71	29	36	17	5	.	.	.	1	.	2,724	6,088	ENNISCORTHY TOWN.
110	44	33	14	8	5	3	3	.	1	3,364		
37	11	17	3	2	.	1	1	.	3	1,413	2,972	GOREY T.
55	21	29	7	3	3	.	.	.	2	1,559		
102	63	46	23	9	4	1	.	1	1	4,256	9,692	NEW ROSS T. (PART OF).
151	62	62	20	26	10	2	3	1	1	5,436		
176	57	68	20	19	1	1	.	.	13	5,720	12,819	WEXFORD T.
239	89	100	40	36	3	6	1	3	15	7,099		
386	160	167	73	35	5	3	1	2	17	14,113	31,571	TOTAL, CIVIC DISTRICTS.
555	216	224	81	73	26	11	7	4	17	17,458		
2,875	1,354	1,292	528	339	102	52	22	5	49	86,938	180,158	TOTAL OF RURAL AND CIVIC DISTRICTS.
3,575	1,462	1,492	560	533	123	69	33	6	38	93,220		
4,329		1,820		441		74		.	.	.	—	Males, . } AGES IN PERIODS OF 10 YEARS.
5,037		2,052		706		102		.	.	.	—	Females, . } AGES IN PERIODS OF 10 YEARS.
9,266		3,872		1,147		176		11	87	180,158	—	BOTH SEXES, } AGES IN PERIODS OF 10 YEARS.
4·9		2·1		·5		·08		.	.	.	.	Males, . } PROPORTION PER CENT. AT EACH 10 YEAR PERIOD.
5·4		2·2		·7		·1		.	.	.	.	Females, } PROPORTION PER CENT. AT EACH 10 YEAR PERIOD.

Printed image digitised by the University of Southampton Library Digitisation Unit

II.—TABLE showing the Number and Ages of the Population Five Years old and upwards,

Districts, and Degrees of Education.		Males.												
		5 and under 10.	10 and under 15	15 and under 20	20 and under 30	30 and under 40	40 and under 50	50 and under 60	60 and under 70	70 and under 80	80 and under 90.	90 and upwards.	Ages not specified.	Total Males.
Rural Districts	Who could Read and Write,	571	3,071	3,773	5,926	4,527	3,566	3,193	1,664	636	180	36	4	27,567
	Who could Read only,	1,193	2,324	1,883	2,412	1,687	1,471	1,141	590	218	50	11	.	12,985
	Who could neither Read nor Write,	7,307	3,762	2,432	2,663	2,360	2,178	2,043	1,209	526	171	26	26	24,725
Civic Districts	Who could Read and Write,	232	669	971	1,312	1,143	843	645	326	138	25	4	1	6,534
	Who could Read only,	350	345	256	286	265	222	148	74	26	3	—	.	1,977
	Who could neither Read nor Write,	1,292	515	407	415	416	356	301	146	76	12	2	16	3,954
Rural and Civic Districts.	Who could Read and Write,	803	3,960	4,744	7,238	5,670	4,414	3,838	2,210	974	205	40	5	34,101
	Who could Read only,	1,543	2,669	2,139	2,700	1,952	1,693	1,289	664	244	53	11	.	14,962
	Who could neither Read nor Write,	8,599	4,277	2,839	3,098	2,776	2,534	2,344	1,355	602	183	28	44	28,679
Proportion per cent in each Degree	Who could Read and Write,	7	36	49	55	54	51	51	52	54	47	51	10	44
	Who could Read only,	14	25	22	21	19	20	17	16	13	12	14	.	19
	Who could neither Read nor Write,	79	39	29	24	27	29	32	32	33	41	35	90	37
Years in which the persons were respectively between the ages of 5 and 15,		1841 to 30th March, 1851	1836 to 1842	1826 to 1837	1816 to 1827	1806 to 1817	1796 to 1807	1786 to 1797	1776 to 1787	1766 to 1777	1767 and upwards.			

III.—TABLE showing the Proportion per cent of the Population Five Years old and upwards, in each Degree

Degrees of Education.		Males												
		5 to 10.	11 to 15.	16 to 25	26 to 35.	36 to 45	46 to 55.	56 to 65	66 to 75	76 to 85.	86 to 95	Above 95	Ages not specified.	Total Males.
Who could Read and Write,	In 1841,	9	42	55	53	53	52	51	47	43	46	27	.	44
	In 1851,	11	40	52	56	51	52	53	54	50	49	32	13	44
Who could Read only,	In 1841,	13	23	22	21	19	16	15	14	13	11	16	.	19
	In 1851,	17	24	21	20	20	16	15	14	13	10	16	.	19
Who could neither Read nor Write,	In 1841,	78	35	23	26	28	32	34	39	44	43	57	100	37
	In 1851,	72	36	27	24	29	30	32	32	37	41	50	87	37

IV.—TABLE showing the Number and Ages of Persons

Classes of Schools in Rural and Civic Districts.		Number and Ages of Males																
		Under 4 years	4	5.	6	7.	8.	9	10	11.	12	13	14	15.	16	Above 16	Ages not specified	Total Males.
Rural Districts.	Primary Schools,	12	59	140	211	333	421	432	482	385	406	323	266	95	60	46	16	3,687
	Superior Schools,	.	.	.	1	1	.	3	4	2	9	6	5	7	3	3	—	44
Civic Districts	Primary Schools,	20	36	76	123	171	175	185	252	210	227	175	142	79	48	146	.	2,067
	Superior Schools,	.	3	7	4	6	13	11	23	17	17	21	21	17	16	53	7	236
Total,		32	98	225	339	511	609	631	761	614	659	525	434	198	129	248	23	6,036

Printed image digitised by the University of Southampton Library Digitisation Unit

who could Read and Write,—Read only,—or could neither Read nor Write, in 1851.

Females: 5 and under 10	10 and under 15	15 and under 20	20 and under 30	30 and under 40	40 and under 50	50 and under 60	60 and under 70	70 and under 80	80 and under 90	90 and upwards	Ages not specified	Total Females.	Districts, and Degrees of Education.	
522	2,451	3,180	4,829	2,623	1,819	1,494	858	331	103	15	1	18,431	Who could Read and Write,	Rural Districts
1,171	2,535	2,791	4,750	3,666	2,777	2,090	1,105	361	96	20	4	21,366	Who could Read only,	
6,980	3,685	2,055	3,101	3,002	2,862	3,208	2,303	1,055	403	51	16	28,683	Who could neither Read nor Write,	
204	745	810	1,417	879	614	463	220	108	28	4	2	5,494	Who could Read and Write,	Civic Districts
412	576	576	940	714	617	455	207	65	21	4	3	4,590	Who could Read only,	
1,180	654	540	765	713	677	666	344	132	50	14	12	5,747	Who could neither Read nor Write,	
726	3,196	3,990	6,246	3,702	2,433	1,957	1,078	439	126	19	3	23,925	Who could Read and Write,	Rural and Civic Districts
1,583	3,111	3,367	5,690	4,380	3,394	2,545	1,312	426	117	24	7	25,956	Who could Read only,	
8,119	4,339	2,598	3,366	3,715	3,539	3,874	2,647	1,187	453	65	23	34,480	Who could neither Read nor Write,	
7	30	40	40	31	26	24	21	21	19	18	8	28	Who could Read and Write,	Proportion per cent in each Degree
15	29	34	36	37	36	30	26	21	17	22	18	31	Who could Read only,	
78	41	26	24	32	38	46	53	58	64	60	74	41	Who could neither Read nor Write,	
1841 to 30th March, 1851		1836 to 1842	1826 to 1837	1818 to 1827	1808 to 1817	1798 to 1807	1788 to 1797	1778 to 1787	1768 to 1777	1767 and upwards			Years in which the persons were respectively between the ages of 5 and 15.	

of Education in 1841 and 1851, according to the Classification of Ages in the Census Tables of 1841.

Females: 5 to 10	11 to 15	16 to 25	26 to 35	36 to 45	46 to 55.	56 to 65	66 to 75.	76 to 85.	86 to 95	Above 95	Ages not specified	Total Females	Degrees of Education	
7	29	34	27	24	21	19	18	14	18	6	.	24	In 1841,	Who could Read and Write.
10	34	40	34	27	24	23	21	20	23	24	3	28	In 1851,	
14	34	40	40	35	28	22	18	14	12	6	.	31	In 1841,	Who could Read only.
17	30	35	37	37	33	26	23	17	23	21	17	31	In 1851,	
79	37	26	33	41	51	59	64	72	70	38	100	45	In 1841,	Who could neither Read nor Write.
73	36	25	29	36	43	51	56	63	54	55	30	41	In 1851,	

attending Schools during the Week ending 12th April, 1851.

Number and Ages of Females: Under 4 years	4.	5.	6.	7	8.	9.	10	11.	12.	13.	14	15	16	Above 16	Ages not specified	Total Females	Total Males and Females.	Classes of Schools in Rural and Civic Districts	
26	64	145	190	279	269	350	359	327	352	219	213	79	46	49	15	2,987	6,674	Primary Schools,	Rural Districts.
.	1	.	.	.	1	.	1	.	2	.	.	.	.	.	.	5	49	Superior Schools,	
21	40	83	126	186	190	174	262	269	230	163	121	76	44	40	.	2,027	4,094	Primary Schools,	Civic Districts
.	1	1	4	12	16	13	14	6	13	9	12	11	8	8	31	164	402	Superior Schools,	
47	106	229	320	479	476	537	636	602	602	391	351	166	98	97	46	5,183	11,219	Total.	

Printed image digitised by the University of Southampton Library Digitisation Unit

I.—TABLE OF AGES, showing the Number of Persons under One Year, also

BARONIES AND TOWNS.		Under 1 Year	1 and under 5	5 and under 10	10 and under 15	15 and under 20	20 and under 25	25 and under 30	30 and under 35	35 and under 40	40 and under 45	45 and under 50	50 and under 55	55 and under 60
ARKLOW BARONY,	Males,	161	752	973	1,014	923	773	587	524	437	514	320	385	200
	Females,	181	674	960	954	873	789	577	545	400	479	254	418	173
BALLINACOR, N., B.,	Males,	100	396	597	719	605	456	346	294	235	262	134	209	116
	Females,	97	403	625	618	589	466	316	303	216	254	146	239	99
BALLINACOR, S., B.,	Males,	111	459	672	707	655	541	422	336	306	299	205	306	131
	Females,	113	471	741	696	576	532	362	337	276	281	164	290	162
NEWCASTLE B.,	Males,	117	549	840	823	735	601	426	338	292	399	219	309	148
	Females,	129	536	704	748	710	591	439	416	268	363	183	342	159
RATHDOWN B.,	Males,	90	346	437	539	425	378	233	231	168	183	135	190	88
	Females,	70	314	446	453	403	360	261	242	185	197	122	212	82
SHILLELAGH B.,	Males,	107	402	613	691	571	500	360	309	273	279	168	275	154
	Females,	96	357	622	692	570	507	372	357	255	297	188	269	148
TALBOTSTOWN, LR., B.,	Males,	154	563	770	741	704	605	391	362	347	337	230	309	126
	Females,	127	467	682	706	613	543	353	368	270	269	170	262	137
TALBOTSTOWN, UP., B.,	Males,	139	525	846	909	732	559	441	377	343	361	210	349	150
	Females,	137	495	799	780	724	614	403	330	275	347	202	316	152
TOTAL, RURAL DISTRICTS,	Males,	999	3,994	5,803	6,143	5,350	4,413	3,226	2,871	2,393	2,634	1,641	2,332	1,113
	Females,	950	3,717	5,581	5,652	5,068	4,402	3,090	2,950	2,165	2,467	1,449	2,348	1,112
ARKLOW TOWN,	Males,	41	164	179	203	173	175	130	123	93	93	73	79	44
	Females,	52	155	154	173	175	163	143	118	106	104	71	86	41
BRAY T. (PART OF),	Males,	29	109	121	100	103	113	67	57	56	59	44	67	22
	Females,	29	90	134	101	127	139	106	50	55	70	32	70	24
WICKLOW T.,	Males,	34	136	174	188	198	143	98	103	93	86	64	83	42
	Females,	36	139	190	185	193	163	123	94	92	116	59	83	42
TOTAL, CIVIC DISTRICTS,	Males,	104	409	474	491	479	430	295	283	247	238	181	229	108
	Females,	117	384	478	459	495	465	377	292	253	290	162	239	107
TOTAL OF RURAL AND CIVIC DISTRICTS,	Males,	1,103	4,403	6,277	6,634	5,829	4,848	3,521	3,154	2,640	2,872	1,822	2,561	1,221
	Females,	1,067	4,101	6,059	6,111	5,563	4,867	3,467	3,242	2,418	2,777	1,611	2,587	1,219
AGES IN PERIODS OF 10 YEARS,	Males,	.	10,680		12,463		8,369		5,794		4,694		3,782	
	Females,	.	10,160		11,694		8,334		5,660		4,388		3,806	
	BOTH SEXES,	2,170	20,840		24,157		16,703		11,454		9,082		7,588	
PROPORTION PER CENT. AT EACH 10 YEAR PERIOD,	Males,	2·2	21·3		24·8		16·7		11·5		9·4		7·5	
	Females,	2·2	20·9		24·		17·1		11·6		9·0		7·8	

Printed image digitised by the University of Southampton Library Digitisation Unit

the Number ONE YEAR old and upwards, in periods of FIVE and TEN YEARS.

60 and under 65	65 and under 70	70 and under 75	75 and under 80	80 and under 85	85 and under 90	90 and under 95	95 and under 100	100 and upwards	Ages not specified	TOTAL	TOTAL MALES AND FEMALES.	BARONIES AND TOWNS.
203	100	106	31	26	3	1	3	.	11	3,074	15,935	ARKLOW BARONY.
265	115	100	43	30	11	3	7	.	5	7,861		
117	66	56	23	13	6	4	1	.	7	4,762	9,469	BALLINACOR, N., B.
159	48	56	29	26	6	3	1	.	6	4,707		
161	81	86	25	24	6	.	2	.	4	5,591	11,045	BALLINACOR, S., B.
201	78	76	31	34	8	3	.	.	2	5,454		
183	87	88	34	20	4	.	2	.	3	6,257	12,333	NEWCASTLE B.
221	93	80	27	21	8	4	2	1	9	6,076		
115	67	41	23	10	5	2	1	.	9	3,768	7,373	RATHDOWN B.
108	47	48	12	21	12	2	.	.	1	3,605		
167	95	70	34	29	11	1	1	.	.	5,155	10,326	SHILLELAGH B.
183	75	83	49	35	10	2	2	1	1	5,171		
175	81	85	33	19	7	6	1	2	4	6,052	11,438	TALBOTSTOWN, LOWER, B.
161	75	82	24	30	8	5	.	2	2	5,386		
189	98	80	33	18	12	4	1	.	7	6,383	12,487	TALBOTSTOWN, UPPER, B.
200	104	88	35	30	10	4	1	2	1	6,104		
1,310	675	612	236	161	54	18	12	2	45	46,042	90,406	TOTAL, RURAL DISTRICTS.
1,498	635	613	250	227	73	31	13	6	27	44,364		
48	15	6	8	2	.	.	.	.	10	1,669	3,306	ARKLOW TOWN.
35	24	17	6	7	1	.	.	.	1	1,637		
21	7	7	7	2	.	.	.	.	.	990	2,126	BRAY T. (PART OF).
41	9	14	7	3	1	.	1	.	3	1,136		
41	22	9	7	3	.	1	.	.	4	1,529	3,141	WICKLOW T.
44	17	19	5	6	5	.	.	.	1	1,612		
110	44	22	22	7	.	1	.	.	14	4,188	8,573	TOTAL, CIVIC DISTRICTS.
120	50	50	13	16	7	.	1	.	5	4,385		
1,420	719	634	258	168	54	19	12	2	59	50,230	93,979	TOTAL OF RURAL AND CIVIC DISTRICTS
1,618	685	663	268	243	80	31	14	6	32	48,749		
2,139		892		222		31		.	.	.	—	Males,
2,303		931		323		45		.	.	.	—	Females,
4,442		1,823		545		76		8	91	98,979	—	BOTH SEXES, — AGES IN PERIODS OF 10 YEARS.
4·3		1·8		·4		·06		.	.	.	.	Males,
4·7		1·9		7		·09		·01	.	.	.	Females, — PROPORTION PER CENT AT EACH 10 YEAR PERIOD

Printed image digitised by the University of Southampton Library Digitisation Unit

II.—TABLE showing the Number and Ages of the Population Five Years old and upwards,

Districts, and Degrees of Education.		Males												
		5 and under 10	10 and under 15	15 and under 20	20 and under 30	30 and under 40	40 and under 50	50 and under 60	60 and under 70	70 and under 80	80 and under 90	90 and upwards	Ages not specified	Total Males
Rural Districts.	Who could Read and Write,	537	2,353	2,411	4,111	2,904	2,240	1,777	1,021	466	102	15	10	17,950
	Who could Read only,	940	1,369	1,215	1,543	939	814	573	287	115	23	3	8	7,825
	Who could neither Read nor Write,	4,326	2,430	1,724	1,990	1,421	1,221	1,095	674	267	85	14	27	15,274
Civic Districts.	Who could Read and Write,	66	226	247	401	320	220	194	92	31	2	1	.	1,800
	Who could Read only,	84	82	80	110	80	84	47	13	5	1	.		586
	Who could neither Read nor Write,	324	183	152	214	130	115	96	49	8	4	.	14	1,269
Rural and Civic Districts.	Who could Read and Write,	603	2,579	2,658	4,512	3,224	2,460	1,971	1,116	497	104	16	10	19,750
	Who could Read only,	1,024	1,442	1,295	1,653	1,019	898	620	300	120	29	3	8	8,411
	Who could neither Read nor Write,	4,650	2,613	1,876	2,204	1,551	1,336	1,191	723	275	89	14	41	16,563
Proportion per cent in each Degree.	Who could Read and Write,	10	39	46	54	56	52	52	52	56	47	49	17	44
	Who could Read only,	16	22	22	20	17	19	16	14	13	13	9	14	19
	Who could neither Read nor Write,	74	39	32	26	27	29	32	34	31	40	42	69	37
Years in which the persons were respectively between the ages of 5 and 15,		1841 to 30th March, 1851	1838 to 1842	1828 to 1837	1818 to 1827	1808 to 1817	1798 to 1807	1788 to 1797	1778 to 1787	1768 to 1777	1767 and upwards			

III.—TABLE showing the Proportion per cent of the Population Five Years old and upwards, in each Degree

Degrees of Education.		Males												
		5 to 10.	11 to 15.	16 to 25	26 to 35	36 to 45.	46 to 55	56 to 65	66 to 75	76 to 85	86 to 95	Above 95	Ages not specified	Total Males
Who could Read and Write,	In 1841,	10	38	52	52	52	51	51	49	45	42	33	63	42
	In 1851,	13	41	50	56	53	52	53	56	53	53	21	17	44
Who could Read only,	In 1841,	14	22	23	22	20	17	17	17	14	15	17	.	20
	In 1851,	18	22	21	18	19	18	15	12	14	10	7	14	19
Who could neither Read nor Write,	In 1841,	76	40	25	26	28	32	32	34	41	43	50	37	38
	In 1851,	69	37	29	26	28	30	32	32	33	37	72	69	37

IV.—TABLE showing the Number and Ages of Persons

Classes of Schools in Rural and Civic Districts.		Number and Ages of Males																
		Under 4 years	4.	5.	6	7.	8.	9.	10.	11.	12.	13.	14.	15	16.	Above 16.	Ages not specified	Total Males
Rural Districts	Primary Schools,	33	78	178	262	351	359	405	411	331	340	232	167	98	42	32	29	3,346
	Superior Schools,	.	.	.	.	1	1	4	9	13	13	11	6	3	7	4	.	72
Civic Districts.	Primary Schools,	3	26	42	50	46	50	46	71	35	36	21	32	22	11	9	.	500
	Superior Schools,	.	1	2	2	2	.	4	4	4	5	2	3	3	2	3	.	37
Total,		36	105	222	314	400	410	459	495	383	394	266	208	126	62	48	29	3,957

Printed image digitised by the University of Southampton Library Digitisation Unit

who could Read and Write,—Read only,—or could neither Read nor Write, in 1851.

Females.													Districts, and Degrees of Education.	
5 and under 10.	10 and under 15.	15 and under 20	20 and under 30	30 and under 40.	40 and under 50	50 and under 60	60 and under 70	70 and under 80	80 and under 90.	90 and upwards	Ages not specified.	Total Females		
521	2,002	2,305	3,513	2,022	1,344	1,039	593	238	71	15	13	13,681	Who could Read and Write,	Rural Districts.
916	1,520	1,425	2,144	1,521	1,188	867	484	172	60	3	4	10,307	Who could Read only,	
4,144	2,130	1,358	1,835	1,569	1,404	1,554	1,051	453	169	32	10	15,709	Who could neither Read nor Write,	
67	180	232	403	267	187	115	53	28	9	.	2	1,543	Who could Read and Write,	Civic Districts.
90	119	133	215	126	121	86	40	14	3		2	949	Who could Read only,	
321	160	130	224	152	144	145	77	26	11	1	1	1,392	Who could neither Read nor Write,	
588	2,182	2,537	3,916	2,289	1,531	1,154	651	266	80	15	15	15,224	Who could Read and Write,	Rural and Civic Districts
1,006	1,639	1,558	2,359	1,650	1,309	953	524	186	63	3	6	11,256	Who could Read only,	
4,465	2,290	1,483	2,059	1,721	1,548	1,699	1,125	479	180	32	11	17,101	Who could neither Read nor Write,	
10	36	45	47	41	35	30	28	29	25	29	47	35	Who could Read and Write,	Proportion per cent. in each Degree.
17	27	28	28	29	30	25	23	20	19	6	19	26	Who could Read only,	
73	37	27	25	30	35	45	49	51	56	65	34	39	Who could neither Read nor Write,	
1841 to 30th March, 1851		1838 to 1842	1828 to 1837	1818 to 1827	1808 to 1817	1798 to 1807	1788 to 1797	1778 to 1787	1768 to 1777	1767 and upwards.			Years in which the persons were respectively between the ages of 5 and 15.	

of Education in 1841 and 1851, according to the Classification of Ages in the Census Tables of 1841.

Females.													Degrees of Education.	
5 to 10.	11 to 15	16 to 25	26 to 35	36 to 45	46 to 55	56 to 65	66 to 75	76 to 85	86 to 95.	Above 95	Ages not specified	Total Females		
8	31	40	35	30	28	23	24	25	22	12	.	29	In 1841,	Who could Read and Write.
13	39	46	42	36	32	29	29	27	27	41	47	35	In 1851,	
14	29	33	34	31	26	26	21	15	12	3		27	In 1841,	Who could Read only.
18	27	29	29	30	27	23	22	18	17	12	19	26	In 1851,	
78	40	27	31	39	46	54	55	60	66	85	100	44	In 1841,	Who could neither Read nor Write.
69	34	25	29	34	41	48	49	55	56	47	34	39	In 1851,	

attending Schools during the Week ending 12th April, 1851.

Number and Ages of Females.																Total Males and Females	Classes of Schools in Rural and Civic Districts.	
Under 4 years	4	5.	6.	7.	8.	9.	10.	11.	12	13.	14.	15	16	Above 16	Ages not specified	Total Females.		
35	90	164	253	272	344	345	431	293	371	256	216	105	42	36	40	3,293	6,641 Primary Schools,	Rural Districts.
.	1	.	.	1	.	.	.	.	.	.	.	.	.	.	.	2	74 Superior Schools,	
3	17	28	35	50	28	64	38	39	39	26	14	9	4			394	894 Primary Schools,	Civic Districts.
.	.	1	3	2	4	4	5	4	5	6	5	1	1	.		41	78 Superior Schools,	
38	108	193	291	325	376	413	474	336	415	288	235	115	47	36	40	3,730	7,687	Total.

Printed image digitised by the University of Southampton Library Digitisation Unit

I.—TABLE OF Ages, showing the Number of Persons under One Year, also

DISTRICTS.		Under 1 Year	1 and under 5	5 and under 10.	10 and under 15	15 and under 20	20 and under 25	25 and under 30	30 and under 35.	35 and under 40.	40 and under 45.	45 and under 50.	50 and under 55.	55 and under 60.
RURAL DISTRICTS,	Males, .	11,786	47,989	75,025	80,769	71,948	55,413	39,191	36,425	30,087	34,726	21,665	31,650	15,447
	Females,	11,074	46,348	72,004	75,347	70,755	56,372	39,926	39,256	30,798	37,044	21,241	34,226	15,741
CIVIC DISTRICTS,	Males, .	5,775	18,724	25,142	26,642	24,704	20,869	16,614	16,405	13,525	14,362	9,089	10,961	5,171
	Females,	5,816	18,217	24,924	26,057	26,533	29,072	23,540	21,959	16,310	18,466	10,425	14,531	6,307
TOTAL OF RURAL AND CIVIC DISTRICTS,	Males, .	17,561	66,713	100,167	107,431	96,652	76,282	55,805	52,830	43,612	49,088	30,754	42,611	20,618
	Females,	16,890	64,565	96,928	101,404	99,288	85,444	63,466	61,215	47,108	55,510	31,666	48,759	22,048
AGES IN PERIODS OF 10 YEARS,	Males, .	.	166,880		204,083		132,087		96,442		79,842		63,229	
	Females, .	.	161,493		200,692		148,910		108,323		87,176		70,807	
	BOTH SEXES,	34,451	328,373		404,775		280,997		204,765		167,018		134,036	
PROPORTION PER CENT. AT EACH 10 YEAR PERIOD, . . .	Males, .	2·2	20·5		25·1		16·2		11·9		9·8		7·8	
	Females,	2	18·8		23·4		17·3		12·6		10·2		8·2	

II.—TABLE showing the Number and Ages of the Population Five Years old and upwards,

DISTRICTS, AND DEGREES OF EDUCATION.		MALES.												
		5 and under 10	10 and under 15.	15 and under 20.	20 and under 30.	30 and under 40	40 and under 50	50 and under 60	60 and under 70.	70 and under 80.	80 and under 90	90 and upwards.	Ages not specified.	TOTAL MALES.
RURAL DISTRICTS.	Who could Read and Write, .	6,012	27,560	31,997	50,263	35,451	27,593	22,780	12,630	5,310	1,206	160	65	221,027
	Who could Read only, . .	11,891	19,514	16,342	19,310	12,312	10,159	7,576	3,828	1,547	335	58	39	102,911
	Who could neither Read nor Write,	57,122	33,715	23,609	25,031	18,749	18,639	16,741	10,896	4,058	1,275	213	201	210,249
CIVIC DISTRICTS.	Who could Read and Write, .	4,243	14,534	16,380	27,040	21,341	16,034	10,621	5,173	1,908	339	62	49	117,724
	Who could Read only, . .	5,160	5,138	3,334	4,065	3,301	2,743	1,813	816	242	46	11	6	26,675
	Who could neither Read nor Write,	15,739	6,970	4,990	6,378	5,266	4,674	3,698	1,875	728	161	36	146	50,677
RURAL AND CIVIC DISTRICTS.	Who could Read and Write, .	10,255	42,094	48,377	77,303	56,792	43,627	33,401	17,803	7,218	1,545	222	114	338,751
	Who could Read only, . .	17,051	24,652	19,676	23,375	15,613	12,902	9,389	4,644	1,789	381	69	45	129,586
	Who could neither Read nor Write,	72,861	40,685	28,599	31,409	24,037	23,313	20,439	12,771	4,786	1,436	243	347	260,926
PROPORTION PER CENT. IN EACH DEGREE.	Who could Read and Write, .	10	39	50	58	59	55	53	51	52	46	41	22	46
	Who could Read only, .	17	23	20	16	16	16	15	13	13	11	15	9	18
	Who could neither Read nor Write, ...	73	38	30	24	25	29	32	36	35	43	46	69	36
Years in which the persons were respectively between the ages of 5 and 15, . . .		1841 to 30th March, 1851		1836 to 1842	1826 to 1837	1816 to 1827	1806 to 1817	1796 to 1807	1786 to 1797	1776 to 1787	1768 to 1777	1767 and upwards.		

Printed image digitised by the University of Southampton Library Digitisation Unit

the Number ONE YEAR old and upwards, in periods of FIVE and TEN Years.

60 and under 65.	65 and under 70	70 and under 75	75 and under 80.	80 and under 85	85 and under 90	90 and under 95	95 and under 100.	100 and upwards.	Ages not specified.	TOTAL.	TOTAL MALES AND FEMALES	DISTRICTS.
19,094	8,260	7,378	3,037	2,200	616	278	123	30	305	593,962	1,191,910	RURAL DISTRICTS.
22,800	8,226	8,732	2,938	3,337	716	430	174	87	272	597,948		
5,460	2,404	2,034	844	424	122	59	29	15	201	219,575	480,328	CIVIC DISTRICTS.
8,294	3,010	2,966	1,110	1,029	268	131	63	49	176	261,253		
24,554	10,664	9,912	3,881	2,624	738	337	152	45	506	813,537	1,672,738	TOTAL OF RURAL AND CIVIC DISTRICTS.
31,094	11,236	11,748	4,048	4,416	984	561	237	136	446	859,201		
35,218		13,793		3,362		489		.	.	.	—	Males, .
42,332		15,796		5,400		798		.		.	—	Females, .
77,550		29,589		8,762		1,287		181	954	1,672,738	—	BOTH SEXES,
4·3		1·7		·4		06		.		.	.	Males,
4 9		1 8		·6		·09		01	.	.	.	Females,

AGES IN PERIODS OF 10 YEARS

PROPORTION PER CENT. AT EACH 10 YEAR PERIOD.

who could Read and Write,—Read only,—or could neither Read nor Write, in 1851.

FEMALES.													DISTRICTS, AND DEGREES OF EDUCATION.	
5 and under 10.	10 and under 15	15 and under 20.	20 and under 30	30 and under 40	40 and under 50.	50 and under 60.	60 and under 70.	70 and under 80.	80 and under 90.	90 and upwards	Ages not specified.	TOTAL FEMALES.		
5,439	22,250	26,626	36,393	21,056	13,877	10,584	5,665	2,212	676	121	45	144,948	Who could Read and Write, .	RURAL DISTRICTS.
11,927	21,513	21,889	30,647	21,372	15,959	11,490	5,920	1,991	545	82	29	143,394	Who could Read only, . .	
54,638	31,564	22,238	29,258	27,626	28,419	27,895	19,443	7,517	2,880	488	198	252,184	Who could neither Read nor Write,	
4,042	12,573	15,981	29,879	19,213	13,263	8,921	4,724	1,819	468	76	43	111,002	Who could Read and Write, .	CIVIC DISTRICTS.
5,399	6,355	6,317	11,131	8,361	6,143	4,178	2,071	711	204	40	26	50,950	Who could Read only, . .	
15,483	7,129	6,235	11,602	10,675	9,485	7,739	4,509	1,546	625	127	107	75,262	Who could neither Read nor Write,	
9,481	34,823	42,609	66,272	40,269	27,140	19,505	10,339	4,031	1,146	197	88	255,950	Who could Read and Write, .	RURAL AND CIVIC DISTRICTS.
17,326	27,868	28,206	41,778	29,753	22,132	15,668	7,991	2,702	749	122	55	194,350	Who could Read only, .	
70,121	38,713	28,473	40,360	38,301	37,904	35,634	23,952	9,063	3,505	615	305	327,446	Who could neither Read nor Write,	
10	34	43	45	37	31	28	24	26	21	21	20	33	Who could Read and Write, .	PROPORTION PER CENT. IN EACH DEGREE.
18	28	28	28	28	25	22	19	17	14	13	12	25	Who could Read only, .	
72	38	29	27	35	44	50	57	57	65	66	68	42	Who could neither Read nor Write, ...	
1841 to 30th March, 1851		1838 to 1842	1828 to 1837	1818 to 1827	1808 to 1817	1798 to 1807	1788 to 1797	1778 to 1787	1768 to 1777	1767 and upwards.			Years in which the persons were respectively between the ages of 5 and 15.	

Printed image digitised by the University of Southampton Library Digitisation Unit

III.—TABLE showing the NUMBER and AGES of the Population Five Years old and upwards who could Read and Ages in the Census

DISTRICTS AND PERIODS.		5 to 10	11 to 15	16 to 25	26 to 35	36 to 45	46 to 55	56 to 65	66 to 75	76 to 85	86 to 95	Above 95	Ages not specified	TOTAL MALES.
		MALES WHO COULD READ AND WRITE												
RURAL DISTRICTS,	In 1841,	9,488	32,573	73,126	50,819	37,989	26,307	16,673	6,983	2,340	446	69	75	256,890
	In 1851,	10,344	29,492	59,565	40,661	31,280	24,913	15,125	7,141	2,056	324	41	65	221,027
CIVIC DISTRICTS,	In 1841,	5,180	12,546	28,852	23,030	16,715	10,318	5,907	2,254	690	115	26	223	105,856
	In 1851,	6,717	15,166	31,041	23,323	18,736	12,564	6,626	2,716	671	94	19	49	117,724
RURAL AND CIVIC DISTRICTS,	In 1841,	14,668	45,119	101,980	73,849	54,704	36,625	22,580	9,237	3,030	561	95	298	362,746
	In 1851,	17,061	44,658	90,626	63,984	50,016	37,477	21,753	9,857	2,727	418	60	114	338,751
		MALES WHO COULD READ ONLY.												
RURAL DISTRICTS,	In 1841,	17,238	22,875	35,302	21,831	14,519	8,954	5,399	2,193	743	116	31	6	129,207
	In 1851,	16,058	18,951	26,544	14,146	11,571	8,408	4,505	2,035	550	86	18	39	102,911
CIVIC DISTRICTS,	In 1841,	5,242	3,757	5,170	4,002	2,995	1,746	1,004	358	100	18	4	19	24,415
	In 1851,	6,488	4,512	5,359	3,538	3,181	2,067	1,021	350	73	16	4	6	26,675
RURAL AND CIVIC DISTRICTS,	In 1841,	22,480	26,632	40,472	25,833	17,514	10,700	6,403	2,551	843	134	35	25	153,622
	In 1851,	22,546	23,463	31,903	17,744	14,752	10,475	5,526	2,385	623	102	22	45	129,586
		MALES WHO COULD NEITHER READ NOR WRITE.												
RURAL DISTRICTS,	In 1841,	94,350	37,530	43,838	32,297	25,925	21,604	15,572	7,180	2,873	553	134	109	281,965
	In 1851,	65,411	30,854	36,485	20,032	20,349	17,184	12,189	5,364	1,793	312	75	201	210,249
CIVIC DISTRICTS,	In 1841,	16,867	5,245	6,447	5,425	4,945	3,788	2,250	895	328	60	23	229	46,502
	In 1851,	17,639	6,082	8,318	5,747	5,301	3,910	2,241	966	272	40	15	146	50,677
RURAL AND CIVIC DISTRICTS,	In 1841,	111,217	42,775	50,285	37,722	30,870	25,392	17,822	8,075	3,201	613	157	338	328,467
	In 1851,	83,050	36,936	44,803	25,779	25,650	21,094	14,430	6,330	2,065	352	90	347	260,926

IV.—TABLE showing the Proportion per cent. of the Population Five Years old and upwards, in each Degree

DEGREES OF EDUCATION.		5 to 10	11 to 15	16 to 25	26 to 35	36 to 45	46 to 55	56 to 65.	66 to 75	76 to 85.	86 to 95.	Above 95	Ages not specified.	TOTAL MALES
		MALES												
Who could Read and Write,	In 1841,	10	40	53	54	53	50	48	46	43	43	33	45	43
	In 1851,	14	43	54	60	55	54	52	53	50	48	32	23	46
Who could Read only,	In 1841,	15	23	21	19	17	15	14	13	12	10	12	4	18
	In 1851,	18	22	19	16	17	15	13	13	12	12	12	9	18
Who could neither Read nor Write,	In 1841,	75	37	26	27	30	35	38	41	45	47	55	51	39
	In 1851,	68	35	27	24	28	31	35	34	38	40	56	68	36

V.—TABLE showing the Number and Ages of Persons

CLASSES OF SCHOOLS IN RURAL AND CIVIC DISTRICTS.		Under 4 years	4	5.	6	7	8	9	10	11.	12	13	14	15	16	Above 16.	Ages not specified	TOTAL MALES.
		NUMBER AND AGES OF MALES																
RURAL DISTRICTS	Primary Schools,	243	770	1,756	3,006	4,053	4,609	4,804	5,400	4,100	4,526	2,955	2,701	1,105	711	1,020	154	41,922
	Superior Schools,	2	8	4	17	22	39	59	90	115	130	141	122	103	71	657		1,580
CIVIC DISTRICTS	Primary Schools,	394	861	1,349	1,963	2,310	2,408	2,612	3,060	2,287	2,499	1,562	1,453	528	313	739	691	24,999
	Superior Schools,	3	27	64	98	145	197	284	390	393	438	416	415	340	218	434	708	4,570
	TOTAL,	642	1,666	3,173	5,084	6,530	7,253	7,759	8,910	6,895	7,593	5,074	4,691	2,076	1,313	2,859	1,553	73,071

Printed image digitised by the University of Southampton Library Digitisation Unit

Write,—Read only,—or who could neither Read nor Write in 1841 and 1851, according to the Classification of Tables of 1841.

Females who could Read and Write.													Districts and Periods.
5 to 10	11 to 15	16 to 25	26 to 35	36 to 45	46 to 55	56 to 65	66 to 75	76 to 85	86 to 95	Above 95	Ages not specified	Total Females	
7,131	21,179	47,939	25,942	16,685	10,823	6,337	2,674	1,009	219	46	86	140,070	In 1841, Rural Districts
8,894	23,029	46,984	25,664	16,385	11,960	6,975	3,010	974	189	36	45	144,948	In 1851, Rural Districts
4,277	10,404	29,461	19,449	12,706	7,693	4,339	1,863	655	119	24	271	91,281	In 1841, Civic Districts
6,223	13,211	32,903	23,111	15,850	10,406	5,881	2,446	758	135	32	43	111,002	In 1851, Civic Districts
11,408	31,583	77,420	45,391	29,391	18,516	10,676	4,537	1,661	338	70	357	231,351	In 1841, Rural and Civic Districts
15,117	37,040	79,887	48,775	32,235	22,366	12,862	5,456	1,732	324	66	68	255,950	In 1851, Rural and Civic Districts
Females who could Read only.													
16,570	27,160	56,450	33,855	21,291	12,794	6,831	2,443	833	145	32	7	178,411	In 1841, Rural Districts
16,349	21,273	38,919	24,476	18,499	13,046	7,077	2,765	785	152	24	29	143,394	In 1851, Rural Districts
5,665	5,373	12,749	9,727	6,300	4,042	2,163	856	264	50	19	47	47,755	In 1841, Civic Districts
6,884	6,018	12,711	9,486	7,239	4,774	2,506	949	301	42	20	26	50,956	In 1851, Civic Districts
22,235	32,533	69,199	43,582	28,091	16,836	8,994	3,299	1,097	195	51	54	226,166	In 1841, Rural and Civic Districts.
23,233	27,291	51,630	33,962	25,738	17,820	9,583	3,714	1,086	194	44	55	194,350	In 1851, Rural and Civic Districts.
Females who could neither Read nor Write													
93,030	39,169	57,979	49,129	42,507	35,032	26,484	10,960	4,722	837	321	129	360,299	In 1841, Rural Districts.
62,909	28,126	37,897	28,274	30,313	28,448	21,900	9,577	3,716	664	162	198	252,184	In 1851, Rural Districts.
17,454	6,660	12,785	12,156	10,947	8,057	5,422	2,002	955	183	68	298	77,287	In 1841, Civic Districts.
17,338	6,362	12,801	11,366	10,620	8,275	5,275	2,046	780	159	51	107	75,262	In 1851, Civic Districts.
110,484	45,829	70,764	61,585	53,454	43,089	31,906	12,962	5,677	1,020	389	427	437,586	In 1841, Rural and Civic Districts
80,297	34,488	50,698	39,662	40,933	36,723	27,175	11,625	4,504	823	213	305	327,446	In 1851, Rural and Civic Districts

of Education in 1841 and 1851, according to the Classification of Ages in the Census Tables of 1841.

Females													Degrees of Education
5 to 16	11 to 15	16 to 25	26 to 35	36 to 45	46 to 55	56 to 65	66 to 75	76 to 85	86 to 95	Above 95	Ages not specified	Total Females	
0	29	36	30	27	24	21	22	20	22	14	43	26	In 1841, Who could Read and Write.
13	37	44	40	33	29	26	26	24	21	21	19	33	In 1851, Who could Read and Write.
15	29	31	29	25	21	17	16	13	12	10	6	25	In 1841, Who could Read only.
19	28	26	20	26	23	19	18	15	14	14	12	25	In 1851, Who could Read only.
77	42	33	41	48	55	62	62	67	66	76	51	49	In 1841, Who could neither Read nor Write
68	35	28	32	41	48	55	56	61	62	65	69	42	In 1851, Who could neither Read nor Write

attending Schools during the Week ending 12th April, 1851.

Number and Ages of Females.																	Total Males and Females	Classes of Schools in Rural and Civic Districts.
Under 4 years	4	5	6	7	8	9	10	11	12	13	14	15	16	Above 16	Ages not specified	Total Females		
292	850	1,733	2,617	3,363	3,924	4,398	4,900	3,551	4,279	2,714	2,235	1,029	587	563	266	37,351	79,273	Primary Schools, Rural Districts
-	7	6	19	16	26	34	34	32	37	25	33	26	29	39	-	365	1,945	Superior Schools, Rural Districts
479	895	1,422	1,841	1,991	2,025	2,336	2,617	1,931	2,116	1,475	1,102	578	368	545	491	22,215	47,214	Primary Schools, Civic Districts
3	19	66	105	171	201	219	282	250	308	265	202	229	120	154	149	2,823	7,393	Superior Schools, Civic Districts
774	1,771	3,227	4,582	5,541	6,176	6,987	7,833	5,767	6,740	4,479	3,704	1,862	1,104	1,301	906	62,754	135,825	Total.

Printed image digitised by the University of Southampton Library Digitisation Unit

TABLE showing the Population of the PROVINCE OF LEINSTER at every age, by Months and Years, as taken from the Family Returns.

Ages	Rural Districts		Civic Districts		Rural and Civic Districts		
	Males	Females	Males	Females	Males	Females	Total Males and Females
Months, 1	1,667	1,601	862	792	2,529	2,393	4,922
,, 2	1,001	952	520	554	1,521	1,506	3,027
,, 3	1,123	1,120	614	626	1,737	1,746	3,483
,, 4	894	795	505	455	1,399	1,250	2,649
,, 5	717	640	399	403	1,116	1,043	2,159
,, 6	1,641	1,573	655	666	2,296	2,239	4,535
,, 7	756	591	457	457	1,243	1,145	2,391
,, 8	919	825	493	504	1,412	1,329	2,741
,, 9	1,356	1,364	487	573	1,843	1,937	3,780
,, 10	943	851	447	466	1,390	1,317	2,707
,, 11	739	662	336	320	1,075	982	2,057
Total, under 1 year,	11,786	11,074	5,775	5,816	17,561	16,890	34,451
Years, 1	9,646	9,188	4,611	4,379	14,257	13,567	27,824
,, 2	12,038	12,478	5,096	4,960	17,934	17,438	35,372
,, 3	11,477	11,254	4,297	4,263	15,774	15,517	31,291
,, 4	14,028	13,428	4,720	4,615	18,748	18,043	36,791
,, 5	14,523	13,947	4,998	4,774	19,521	18,721	38,242
,, 6	14,968	14,174	4,853	4,772	19,821	18,946	38,767
,, 7	15,713	14,794	5,363	5,293	21,076	20,087	41,163
,, 8	15,402	15,183	4,964	5,119	20,366	20,302	40,668
,, 9	14,419	13,906	4,964	4,966	19,383	18,872	38,255
,, 10	16,788	16,148	5,702	5,571	22,490	21,719	44,209
,, 11	13,159	12,246	4,534	4,456	17,693	16,702	34,395
,, 12	18,413	17,544	5,331	5,820	24,244	23,363	47,607
,, 13	14,479	13,240	4,652	4,703	19,131	17,943	37,074
,, 14	17,950	16,170	5,923	5,507	23,873	21,677	45,550
,, 15	15,296	14,029	4,820	5,105	20,116	19,134	39,250
,, 16	17,194	16,408	5,525	6,074	22,719	22,482	45,201
,, 17	13,000	12,997	4,728	5,220	17,728	18,217	35,945
,, 18	15,819	16,608	5,386	6,940	21,205	23,548	44,753
,, 19	10,639	10,713	4,245	5,194	14,884	15,907	30,791
,, 20	16,783	13,609	5,686	8,698	22,469	27,307	49,776
,, 21	9,350	8,653	3,783	4,514	13,133	13,167	26,300
,, 22	11,096	11,124	4,258	5,807	15,354	16,931	32,285
,, 23	8,375	8,075	3,341	4,540	11,716	12,613	24,329
,, 24	9,809	9,913	3,801	5,513	13,610	15,426	29,036
,, 25	10,549	10,702	3,967	5,915	14,516	16,617	31,133
,, 26	9,129	9,580	3,807	5,678	12,936	15,258	28,194
,, 27	6,640	6,524	2,860	3,741	9,500	10,265	19,765
,, 28	8,917	9,197	3,721	5,471	12,638	14,668	27,306
,, 29	3,956	3,928	2,259	2,735	6,215	6,658	12,873
,, 30	17,340	20,098	7,271	11,508	24,611	31,606	56,217
,, 31	2,950	2,854	1,625	1,631	4,575	4,485	9,060
,, 32	6,090	6,209	2,739	3,241	8,829	9,450	18,279
,, 33	4,236	4,305	2,092	2,315	6,330	6,620	12,950
,, 34	5,807	5,790	2,678	3,264	8,485	9,054	17,539
,, 35	9,772	9,933	3,614	4,400	13,386	14,333	27,719
,, 36	7,596	7,659	3,676	4,666	11,272	12,525	23,797
,, 37	4,115	4,044	1,926	2,068	6,041	6,132	12,173
,, 38	6,077	6,445	2,772	3,511	8,849	9,959	18,808
,, 39	2,527	2,514	1,537	1,645	4,064	4,159	8,223
,, 40	21,809	23,969	8,339	12,003	30,148	35,972	66,120
,, 41	2,211	2,109	1,113	1,071	3,324	3,180	6,604
,, 42	4,403	4,489	1,691	2,107	6,294	6,596	12,890
,, 43	2,695	2,720	1,318	1,405	4,013	4,125	8,138
,, 44	3,608	3,757	1,701	1,880	5,309	5,637	10,946
Years, 45	8,159	7,266	2,944	3,333	11,103	10,621	21,724
,, 46	4,538	4,700	2,051	2,350	6,589	7,050	13,639
,, 47	2,769	2,754	1,250	1,339	4,019	4,093	8,112
,, 48	4,420	4,605	1,910	2,299	6,330	6,904	13,234
,, 49	1,779	1,894	934	1,104	2,713	2,998	5,711
,, 50	17,235	19,287	5,828	8,696	23,061	27,983	51,044
,, 51	2,190	2,199	924	925	3,114	3,124	6,238
,, 52	4,879	4,835	1,595	1,850	6,474	6,685	13,159
,, 53	3,881	4,103	1,299	1,554	5,180	5,657	10,837
,, 54	3,467	3,804	1,315	1,506	4,782	5,310	10,092
,, 55	5,349	5,273	1,435	1,832	6,784	7,105	13,889
,, 56	4,266	4,361	1,519	1,934	5,785	6,295	12,080
,, 57	1,940	1,940	742	816	2,682	2,756	5,438
,, 58	2,657	2,926	931	1,181	3,588	4,107	7,695
,, 59	1,235	1,241	544	544	1,779	1,785	3,564
,, 60	12,276	15,919	3,226	5,694	15,502	21,613	37,115
,, 61	1,130	1,114	425	411	1,555	1,525	3,080
,, 62	1,886	1,971	609	694	2,495	2,665	5,160
,, 63	1,847	1,832	565	708	2,412	2,540	4,952
,, 64	1,955	1,964	635	787	2,590	2,751	5,341
,, 65	2,626	2,687	694	895	3,320	3,582	6,902
,, 66	2,166	2,099	592	744	2,758	2,843	5,601
,, 67	1,338	1,276	422	523	1,760	1,799	3,559
,, 68	1,446	1,468	455	560	1,901	2,028	3,929
,, 69	684	693	241	293	925	986	1,911
,, 70	4,701	5,880	1,068	1,815	5,769	7,695	13,464
,, 71	600	497	229	175	829	672	1,501
,, 72	997	934	266	373	1,263	1,307	2,570
,, 73	762	736	233	290	995	1,026	2,021
,, 74	818	735	238	313	1,056	1,048	2,104
,, 75	1,028	1,030	287	362	1,315	1,392	2,707
,, 76	786	772	233	305	1,021	1,077	2,098
,, 77	414	374	122	126	536	500	1,036
,, 78	564	510	123	200	687	710	1,397
,, 79	243	252	79	117	322	369	691
,, 80	1,382	2,473	235	729	1,617	3,202	4,819
,, 81	175	173	48	53	223	226	449
,, 82	210	280	58	103	268	383	651
,, 83	142	153	30	45	172	198	370
,, 84	291	308	53	99	344	407	751
,, 85	191	179	35	70	226	249	475
,, 86	153	192	35	77	188	269	457
,, 87	109	118	19	39	128	157	285
,, 88	101	145	20	47	121	192	313
,, 89	62	62	13	35	75	117	192
,, 90	158	293	33	84	191	377	568
,, 91	18	29	4	10	22	39	61
,, 92	43	42	10	16	53	58	111
,, 93	20	22	1	4	21	26	47
,, 94	39	44	11	17	50	61	111
,, 95	19	39	5	8	24	47	71
,, 96	49	74	9	19	58	93	151
,, 97	20	15	6	10	26	25	51
,, 98	17	57	5	17	22	54	76
,, 99	18	9	4	9	22	18	40
,, 100 and upwards	30	87	15	49	45	136	181
Unspecified,	305	272	201	176	506	448	954
Total,	593,962	597,948	219,575	261,253	813,537	859,201	1,672,738

Printed image digitised by the University of Southampton Library Digitisation Unit

PROVINCE OF MUNSTER.

INDEX.

	Page
CLARE,	64
CORK CITY,	66
CORK, EAST RIDING,	70
—— WEST RIDING,	74
KERRY,	78
LIMERICK CITY,	82
LIMERICK,	84
TIPPERARY, NORTH RIDING,	88
—— SOUTH RIDING,	92
WATERFORD CITY,	96
WATERFORD,	98

Printed image digitised by the University of Southampton Library Digitisation Unit

I.—Table of Ages, showing the Number of Persons under One Year, also

Baronies and Towns.		Under 1 Year.	1 and under 5	5 and under 10.	10 and under 15	15 and under 20	20 and under 25	25 and under 30	30 and under 35	35 and under 40	40 and under 45	45 and under 50	50 and under 55.	55 and under 60.
Bunratty, Lower, Barony,	Males,	146	600	959	1,107	981	840	560	490	373	420	242	342	150
	Females,	108	507	904	1,052	964	796	523	520	341	470	275	401	166
Bunratty, Upper, B.,	Males,	105	429	751	846	767	637	399	358	275	316	184	254	110
	Females,	82	406	714	819	766	567	384	395	277	378	176	339	151
Burren B.,	Males,	74	297	528	632	684	459	283	278	186	320	106	176	62
	Females,	63	317	535	614	579	482	226	319	190	332	122	234	79
Clonderlaw B.,	Males,	164	783	1,409	1,756	1,370	1,073	609	566	385	560	309	471	202
	Females,	154	790	1,363	1,588	1,319	1,030	554	706	404	805	277	540	190
Corcomroe B.,	Males,	175	702	1,321	1,491	1,305	982	553	609	395	573	248	420	187
	Females,	143	697	1,277	1,799	1,488	1,087	636	712	447	761	326	538	191
Ibrickan B.,	Males,	165	689	1,337	1,738	1,210	945	589	603	365	540	236	369	157
	Females,	151	642	1,214	1,314	1,119	1,019	496	683	407	664	241	458	158
Inchiquin B.,	Males,	118	555	921	1,081	965	780	436	490	310	429	227	318	141
	Females,	120	537	901	1,021	932	726	440	503	307	497	220	368	162
Islands B.,	Males,	121	591	957	1,261	1,298	759	426	446	285	397	225	315	134
	Females,	110	532	1,004	1,653	1,108	852	406	494	317	564	279	375	149
Moyarta B.,	Males,	201	933	1,850	2,935	1,860	1,267	807	816	527	844	341	583	236
	Females,	221	857	1,826	2,624	1,920	1,587	769	982	578	1,110	479	756	289
Tulla, Lower, B.,	Males,	208	658	1,165	1,311	1,176	931	544	531	378	485	277	365	165
	Females,	155	662	1,036	1,241	1,123	881	513	581	391	566	280	495	215
Tulla, Upper, B.,	Males,	169	783	1,442	2,303	1,616	1,033	619	595	445	677	273	445	185
	Females,	179	671	1,403	1,912	1,525	1,202	616	804	516	854	315	572	255
Total, Rural Districts,	Males,	1,616	7,020	12,710	16,461	13,236	9,716	5,824	5,782	3,924	5,561	2,668	4,068	1,729
	Females,	1,486	6,618	12,227	15,637	13,068	10,229	5,563	6,701	4,175	7,001	2,983	5,061	2,005
Ennis Town,	Males,	103	356	671	1,023	722	568	280	271	228	309	193	235	92
	Females,	95	321	504	483	591	614	366	464	281	413	182	316	123
Killaloe T.,	Males,	29	73	135	123	117	76	52	50	40	60	26	35	13
	Females,	20	82	110	105	124	106	70	67	43	54	31	49	16
Kilrush T.,	Males,	39	186	272	337	245	174	101	160	117	155	64	82	54
	Females,	58	166	227	289	277	258	172	200	136	191	90	125	42
Total, Civic Districts,	Males,	171	615	1,078	1,483	1,084	818	433	481	385	524	283	352	159
	Females,	173	569	841	877	992	978	608	751	460	658	303	490	181
Total of Rural and Civic Districts,	Males,	1,817	7,635	13,788	17,944	14,320	10,534	6,257	6,263	4,309	6,085	2,951	4,410	1,888
	Females,	1,659	7,187	13,068	16,514	14,060	11,207	6,171	7,452	4,635	7,659	3,286	5,551	2,186
Ages in Periods of 10 Years,	Males,	.	21,423		32,264		16,791		10,572		9,036		6,298	
	Females,	.	20,255		30,574		17,378		12,087		10,945		7,737	
	Both Sexes,	3,476	41,678		62,838		34,169		22,659		19,981		14,035	
Proportion per cent. at each 10 Year Period,	Males,	1·7	20·6		31·		16·2		10·2		5·7		6·1	
	Females,	1·5	19·7		28·2		16·0		11·1		10·0		7·1	

Printed image digitised by the University of Southampton Library Digitisation Unit

the Number ONE YEAR old and upwards, in periods of FIVE and TEN Years.

60 and under 65	65 and under 70	70 and under 75	75 and under 80.	80 and under 85.	85 and under 90.	90 and under 95.	95 and under 100	100 and upwards	Ages not specified.	TOTAL	TOTAL MALES AND FEMALES.	BARONIES AND TOWNS.
234	72	58	33	17	6	3	2	.	.	7,685	15,263	BUNRATTY, LOWER, BARONY.
335	97	82	26	40	14	5	1	1	.	7,628		
182	63	67	12	24	1	4	2	.	4	5,790	11,732	BUNRATTY, UPPER, B.
292	56	60	17	36	2	2	1	.	.	5,942		
137	33	44	10	19	3	3	.	1	1	4,336	8,742	BURREN B.
192	28	59	9	21	2	2	.	.	1	4,406		
329	96	83	18	30	5	1	.	1	2	10,224	20,719	CLONDERLAW B.
472	100	115	54	43	5	3	1	.	.	10,495		
296	110	103	40	30	6	4	.	2	.	9,562	20,369	CORCOMROE B.
454	107	113	43	59	5	2	1	.	1	10,807		
251	65	90	23	29	4	8	1	.	.	9,464	18,675	IFRICKAN B.
352	95	111	33	41	4	3	5	1	.	9,211		
236	69	79	17	17	3	2	1	2	.	7,194	14,468	INCHIQUIN B.
330	73	82	21	30	5	3	1	.	.	7,274		
213	60	73	10	27	.	2	1	.	1	7,604	15,984	ISLANDS B.
312	86	79	14	29	6	4	1	.	6	8,380		
456	94	150	38	29	11	4	4	.	1	13,987	29,088	MOYARTA B.
672	136	161	54	66	8	5	5	3	2	15,101		
240	87	94	21	18	2	2		.	2	8,682	17,523	TULLA, LOWER, B.
368	101	108	28	42	5	3	1	.	1	8,841		
333	96	91	27	37	3	3	3	.	1	11,181	23,057	TULLA, UPPER, B.
442	116	103	34	42	3	7	4	.	1	11,876		
2,907	847	932	249	277	44	36	14	6	12	95,659	195,620	TOTAL, RURAL DISTRICTS.
4,221	995	1,093	313	449	59	39	21	5	12	99,961		
157	53	42	16	8	.	.	.	1	4	5,332	10,519	ENNIS TOWN.
253	43	64	17	42	5	2	3	2	3	5,187		
22	9	6	4	2	.	.	.	.	1	873	1,830	KILLALOE T.
37	10	8	1	2	.	1	.	1	.	957		
61	14	13	11	3	.	.	.	.	1	2,089	4,471	KILRUSH T.
94	16	16	10	8	2	2	.	.	1	2,382		
240	76	61	31	13	.	.	.	1	6	8,294	16,820	TOTAL, CIVIC DISTRICTS
384	69	90	28	52	7	5	3	3	4	8,526		
3,147	923	993	280	290	44	36	14	7	13	103,953	212,440	TOTAL OF RURAL AND CIVIC DISTRICTS.
4,605	1,064	1,183	341	501	66	44	24	8	16	108,487		
4,070		1,273		334		50		.	.	.	—	Males, .
5,669		1,524		567		68		.	.	.	—	Females, .
9,739		2,797		901		118		15	34	212,440	—	BOTH SEXES, — AGES IN PERIODS OF 10 YEARS.
3·9		1·2		·3		·05		.	.	.	.	Males, .
5·2		1·4		·5		·06		.	.	.	.	Females, — PROPORTION PER CENT. AT EACH 10 YEAR PERIOD.

Printed image digitised by the University of Southampton Library Digitisation Unit

II.—TABLE showing the Number and Ages of the Population Five Years old and upwards,

Districts, and Degrees of Education.		Males.												
		5 and under 10	10 and under 15.	15 and under 20.	20 and under 30	30 and under 40	40 and under 50	50 and under 60	60 and under 70	70 and under 80	80 and under 90	90 and upwards	Ages not specified	Total Males
Rural Districts	Who could Read and Write,	796	4,286	5,510	7,601	4,564	3,402	2,572	1,553	492	105	19	2	30,924
	Who could Read only,	1,384	2,775	1,637	1,647	872	659	430	246	70	22	2	1	9,747
	Who could neither Read nor Write,	10,530	9,396	6,069	6,292	4,250	4,168	2,785	1,953	619	194	35	9	46,322
Civic Districts	Who could Read and Write,	128	529	560	713	539	403	282	150	37	6	1	1	3,369
	Who could Read only,	149	247	120	116	64	62	30	18	6	.	.	.	812
	Who could neither Read nor Write,	801	707	384	422	263	342	199	148	49	7	.	5	3,327
Rural and Civic Districts	Who could Read and Write,	924	4,817	6,090	8,314	5,123	3,805	2,854	1,703	529	111	20	3	34,293
	Who could Read only,	1,533	3,022	1,757	1,763	936	721	460	266	76	22	2	1	10,559
	Who could neither Read nor Write,	11,331	10,105	6,473	6,714	4,513	4,510	2,984	2,101	668	201	35	14	49,649
Proportion per cent. in each Degree.	Who could Read and Write,	7	27	43	49	48	42	45	42	42	33	35	17	36
	Who could Read only,	11	17	12	11	9	8	8	6	6	7	4	5	11
	Who could neither Read nor Write,	82	56	45	40	43	50	47	52	52	60	61	76	53
Years in which the persons were respectively between the ages of 5 and 15,		1841 to 30th March, 1851	1833 to 1842	1823 to 1832	1813 to 1822	1803 to 1812	1793 to 1802	1783 to 1792	1773 to 1782	1763 to 1772	1767 and upwards			

III.—TABLE showing the Proportion per cent. of the Population Five Years old and upwards, in each Degree

Degrees of Education.		Males.												
		5 to 10.	11 to 15	16 to 25.	26 to 35.	36 to 45.	46 to 55.	56 to 65	66 to 75	76 to 85.	86 to 95.	Above 95.	Ages not specified	Total Males.
Who could Read and Write,	In 1841,	6	31	45	42	42	43	37	39	32	33	27	15	34
	In 1851,	9	31	46	50	43	45	43	47	32	42	30	17	36
Who could Read only,	In 1841,	12	19	13	10	8	8	7	7	6	5	3	19	12
	In 1851,	12	16	11	9	8	8	7	6	6	4	5	5	11
Who could neither Read nor Write,	In 1841,	82	50	42	48	50	49	56	54	62	64	70	66	54
	In 1851,	79	53	43	41	49	47	50	47	62	54	65	78	53

IV.—TABLE showing the Number and Ages of Persons

Classes of Schools in Rural and Civic Districts.		Number and Ages of Males.																
		Under 4 years.	4	5.	6	7.	8	9.	10	11.	12.	13	14.	15.	16.	Above 16.	Ages not specified	Total Males.
Rural Districts.	Primary Schools,	8	55	160	345	496	606	779	1,209	795	1,315	661	757	222	116	67	1	7,612
	Superior Schools,	.	.	.	.	.	.	.	.	.	.	.	.	.	.	.	.	.
Civic Districts.	Primary Schools,	2	24	41	112	119	136	106	114	83	102	72	75	33	34	204	.	1,257
	Superior Schools,	.	7	9	5	5	5	10	15	16	20	16	19	13	10	26	.	176
Total,		10	86	210	462	620	747	895	1,338	894	1,437	769	851	268	160	297	1	9,045

Printed image digitised by the University of Southampton Library Digitisation Unit

who could Read and Write,—Read only,—or could neither Read nor Write, in 1851.

Females: 5 and under 10	10 and under 15	15 and under 20	20 and under 30	30 and under 40	40 and under 50	50 and under 60	60 and under 70	70 and under 80	80 and under 90	90 and upwards	Ages not specified	Total Females	Districts, and Degrees of Education.	
651	3,257	3,780	4,286	2,260	1,437	973	481	155	47	8	4	17,339	Who could Read and Write,	Rural Districts
1,215	2,946	2,155	2,572	1,548	1,140	689	317	86	30	1	.	12,699	Who could Read only,	
10,361	9,434	7,133	8,934	7,068	7,407	5,404	4,418	1,165	431	56	8	61,819	Who could neither Read nor Write,	
100	315	428	615	407	246	158	73	30	12	2	1	2,387	Who could Read and Write,	Civic Districts.
140	177	140	225	167	95	75	48	14	4	2	1	1,088	Who could Read only,	
601	385	424	746	637	620	438	332	74	43	7	2	4,309	Who could neither Read nor Write,	
751	3,572	4,208	4,901	2,667	1,683	1,131	554	185	59	10	5	19,726	Who could Read and Write,	Rural and Civic Districts.
1,355	3,123	2,295	2,797	1,715	1,235	764	365	100	34	3	1	13,787	Who could Read only,	
10,962	9,819	7,557	9,680	7,705	8,027	5,842	4,750	1,239	474	63	10	66,120	Who could neither Read nor Write,	
6	22	30	28	22	16	15	10	12	10	13	31	20	Who could Read and Write,	Proportion per cent in each Degree.
10	19	16	16	14	11	10	6	7	6	4	6	14	Who could Read only,	
84	59	54	56	64	73	75	84	81	84	83	63	66	Who could neither Read nor Write,	
1841 to 30th March, 1851		1838 to 1842	1828 to 1837	1818 to 1827	1808 to 1817	1798 to 1807	1788 to 1797	1778 to 1787	1768 to 1777	1767 and upwards			Years in which the persons were respectively between the ages of 5 and 15.	

of Education in 1841 and 1851, according to the Classification of Ages in the Census Tables of 1841.

Females: 5 to 10	11 to 15	16 to 25	26 to 35	36 to 45	46 to 55	56 to 65	66 to 75	76 to 85	86 to 95	Above 95	Ages not specified	Total Females	Degrees of Education.	
4	18	23	15	13	11	9	9	9	10	4	9	14	In 1841,	Who could Read and Write
8	24	29	24	16	16	11	12	11	12	12	31	20	In 1851,	
10	21	19	14	12	10	7	7	5	10	4	13	14	In 1841,	Who could Read only.
12	19	16	15	12	10	7	7	5	6	4	6	14	In 1851,	
86	61	58	71	75	79	84	81	86	80	92	78	72	In 1841,	Who could neither Read nor Write.
80	57	55	61	72	74	82	81	84	82	84	63	66	In 1851,	

attending Schools during the Week ending 12th April, 1851.

Number and Ages of Females: Under 4 years	4.	5.	6.	7.	8.	9.	10.	11.	12.	13	14	15.	16.	Above 16	Ages not specified	Total Females	Total Males and Females.	Classes of Schools in Rural and Civic Districts.	
6	65	147	268	403	473	792	1,113	633	1,087	713	596	206	121	67	.	6,710	14,322	Primary Schools,	Rural Districts.
.	.	.	.	.	.	.	.	.	.	.	.	.	.	.	.	.	.	Superior Schools,	
2	9	39	61	79	95	53	64	36	105	49	41	12	12	50	.	707	1,964	Primary Schools,	Civic Districts.
3	6	7	2	7	9	6	12	11	6	4	11	3	1	.	.	88	264	Superior Schools,	
11	80	193	331	489	577	851	1,189	680	1,198	766	648	221	134	117	.	7,505	16,550	Total.	

Printed image digitised by the University of Southampton Library Digitisation Unit

I.—TABLE OF AGES, showing the Number of Persons under One Year, also

TOWNS.		Under 1 Year	1 and under 5.	5 and under 10.	10 and under 15	15 and under 20.	20 and under 25.	25 and under 30.	30 and under 35	35 and under 40.	40 and under 45.	45 and under 50.	50 and under 55.	55 and under 60.
CITY OF CORK,	Males,	1,126	3,435	4,395	4,600	4,378	3,740	2,904	3,020	2,319	2,580	1,579	1,884	870
	Females,	1,113	3,206	4,265	4,775	5,242	5,161	4,002	3,916	2,770	3,366	1,378	2,523	1,026
AGES IN PERIODS OF 10 YEARS,	Males,	.	7,830		8,978		6,644		5,339		4,159		2,754	
	Females,	.	7,471		10,017		9,163		6,686		5,244		3,549	
	BOTH SEXES,	2,239	15,301		18,995		15,807		12,025		9,403		6,303	
PROPORTION PER CENT. AT EACH 10 YEAR PERIOD,	Males,	2·9	20·		22·9		17·		13·7		10·6		7·1	
	Females,	2·4	16·		21·5		19·6		14·3		11·2		7·6	

II.—TABLE showing the Number and Ages of the Population Five Years old and upwards,

DISTRICTS, AND DEGREES OF EDUCATION.		MALES.												
		5 and under 10	10 and under 15	15 and under 20	20 and under 30	30 and under 40	40 and under 50	50 and under 60	60 and under 70	70 and under 80	80 and under 90	90 and upwards	Ages not specified.	TOTAL MALES
CIVIC DISTRICT.	Who could Read and Write,	741	2,544	2,987	4,614	3,504	2,551	1,664	936	293	54	7	16	19,911
	Who could Read only,	1,129	910	560	659	532	443	268	144	45	5	.	4	4,699
	Who could neither Read nor Write,	2,525	1,146	831	1,371	1,303	1,165	822	522	124	42	8	10	9,869
PROPORTION PER CENT. IN EACH DEGREE.	Who could Read and Write,	17	55	68	69	66	61	60	53	63	53	47	54	58
	Who could Read only,	26	20	13	10	10	11	10	9	10	5	.	13	14
	Who could neither Read nor Write,	57	25	19	21	24	28	30	33	27	42	53	33	28
Years in which the persons were respectively between the ages of 5 and 15,		1841 to 30th March, 1851	1836 to 1842	1826 to 1837	1816 to 1827	1806 to 1817	1796 to 1807	1786 to 1797	1776 to 1787	1766 to 1777	1767 and upwards			

III.—TABLE showing the Proportion per cent. of the Population Five Years old and upwards, in each Degree

DEGREES OF EDUCATION.		MALES												
		5 to 10.	11 to 18.	18 to 25.	26 to 35.	36 to 45	46 to 55.	56 to 65	66 to 75	76 to 85.	86 to 95	Above 95	Ages not specified.	TOTAL MALES
Who could Read and Write,	In 1841,	22	66	75	70	66	61	61	65	61	46	40	48	60
	In 1851,	21	60	69	66	63	62	60	64	58	67	.	53	58
Who could Read only,	In 1841,	22	16	12	10	10	9	8	7	6	11	.	.	13
	In 1851,	26	17	11	10	10	9	9	12	5	7	.	14	14
Who could neither Read nor Write,	In 1841,	56	13	13	20	24	30	31	28	33	43	60	52	27
	In 1851,	53	23	20	24	27	29	31	24	37	26	.	33	28

IV.—TABLE showing the Number and Ages of Persons

CLASSES OF SCHOOLS.	NUMBER AND AGES OF MALES																
	Under 4 years	4	5.	6.	7.	8.	9.	10.	11.	12.	13.	14	15	16.	Above 16.	Ages not specified	TOTAL MALES
Primary Schools,	85	145	226	370	392	391	386	443	309	381	289	220	141	75	119	17	3,939
Superior Schools,	.	6	17	28	20	19	36	36	44	55	52	28	29	22	24	2	418
TOTAL,	85	151	243	398	412	410	422	479	353	436	341	248	170	97	143	19	4,407

Printed image digitised by the University of Southampton Library Digitisation Unit

the Number ONE YEAR old and upwards, in periods of FIVE and TEN Years.

60 and under 65	65 and under 70	70 and under 75	75 and under 80	80 and under 85	85 and under 90	90 and under 95	95 and under 100	100 and upwards	Ages not specified	TOTAL	TOTAL MALES AND FEMALES	TOWNS.
1,185	417	333	129	77	24	10	5	.	30	39,040	85,732	Males, . } CITY OF CORK.
1,360	540	553	176	189	33	23	12	3	55	46,692		Females, }
1,602		462		101		15		.	.	.	—	Males, . } AGES IN PERIODS OF 10 YEARS.
2,400		734		222		35		.	.	.	—	Females, . }
4,002		1,196		323		50		3	85	85,732	—	BOTH SEXES, }
4·1		1·2		·3		·04		.	.	.	.	Males, . } PROPORTION PER CENT AT EACH 10 YEAR PERIOD.
5·1		1·6		·4		·08		.	.	.	.	Females, }

who could Read and Write,—Read only,—or could neither Read nor Write, in 1851.

FEMALES													DISTRICTS, AND DEGREES OF EDUCATION.
5 and under 10	10 and under 15	15 and under 20	20 and under 30	30 and under 40.	40 and under 50	50 and under 60	60 and under 70.	70 and under 80.	80 and under 90	90 and upwards.	Ages not specified.	TOTAL FEMALES.	
621	1,943	2,538	4,274	2,737	1,895	1,219	725	259	57	6	16	16,340	Who could Read and Write, . } CIVIC DISTRICT.
1,159	1,334	1,078	1,731	1,236	933	517	326	107	19	2	7	8,451	Who could Read only, . . }
2,485	1,498	1,576	3,158	2,711	2,416	1,813	1,349	368	146	30	32	17,582	Who could neither Read nor Write, }
15	41	49	47	41	36	34	30	35	26	16	29	39	Who could Read and Write, . } PROPORTION PER CENT. IN EACH DEGREE.
27	26	21	19	18	18	15	14	15	8	5	13	20	Who could Read only, . . }
58	31	30	34	41	46	51	56	50	66	79	58	41	Who could neither Read nor Write, ... }
1841 to 30th March, 1851		1838 to 1842	1828 to 1837	1818 to 1827	1808 to 1817	1798 to 1807	1788 to 1797	1778 to 1787	1768 to 1777	1767 and upwards			Years in which the persons were respectively between the ages of 5 and 15.

of Education in 1841 and 1851, according to the Classification of Ages in the Census Tables of 1841.

FEMALES.													DEGREES OF EDUCATION.
5 to 10	11 to 15	16 to 25	26 to 35	36 to 45.	46 to 55	56 to 65	66 to 75	76 to 85	86 to 95	Above 95.	Ages not specified.	TOTAL FEMALES.	
16	46	49	40	37	33	31	35	33	29	20	17	38	In 1841, } Who could Read and Write.
18	44	48	42	38	35	32	36	34	25	25	29	39	In 1851, }
23	25	21	21	17	16	14	15	12	12	.	15	20	In 1841, } Who could Read only.
28	25	20	19	18	15	14	15	10	7	.	13	20	In 1851, }
61	29	30	39	46	51	55	50	55	59	80	68	42	In 1841, } Who could neither Read nor Write.
54	51	32	39	44	50	54	49	56	63	75	58	41	In 1851, }

attending Schools during the Week ending 12th April, 1851.

NUMBER AND AGES OF FEMALES.																	TOTAL MALES AND FEMALES	CLASSES OF SCHOOLS.
Under 4 years	4	5	6	7	8	9.	10.	11	12.	13.	14	15.	16	Above 16.	Ages not specified	TOTAL FEMALES		
146	172	220	302	359	438	438	425	358	362	268	211	124	101	112	27	4,063	8,052	Primary Schools.
2	10	11	21	30	30	44	35	34	40	33	41	40	27	16	9	423	841	Superior Schools.
148	182	231	323	389	468	482	460	392	402	301	252	164	128	128	36	4,486	8,893	TOTAL.

Pnnted image digitised by the University of Southampton Library Digitisation Unit

I.—TABLE OF AGES, showing the Number of Persons under One Year, also

BARONIES AND TOWNS		Under 1 Year	1 and under 5.	5 and under 10.	10 and under 15	15 and under 20.	20 and under 25	25 and under 30.	30 and under 35	35 and under 40	40 and under 45.	45 and under 50	50 and under 55	55 and under 60.
BARRETTS BARONY,	Males,	62	241	397	437	408	335	225	214	156	189	107	171	63
	Females,	67	249	383	404	338	291	176	198	152	191	83	164	68
BARRYMORE B.,	Males,	335	1,435	2,443	2,592	2,695	2,562	1,667	1,401	982	1,169	642	1,002	473
	Females,	312	1,379	2,325	2,323	2,210	1,794	1,213	1,217	901	1,151	653	885	453
CONDONS AND CLANGIBBON B.,	Males,	153	708	1,491	1,599	1,285	1,000	750	717	498	666	334	466	196
	Females,	175	637	1,292	1,710	1,184	979	693	691	521	643	320	522	247
CORK B.,	Males,	302	1,095	1,650	2,050	1,900	1,428	945	856	616	822	500	651	293
	Females,	309	1,076	1,588	1,893	1,891	1,611	1,044	1,130	780	1,027	516	641	289
DUHALLOW B.,	Males,	439	1,841	3,146	4,082	3,211	2,643	1,610	1,590	1,039	1,450	735	1,131	500
	Females,	428	1,762	3,065	3,644	3,075	2,296	1,472	1,656	1,141	1,740	663	1,297	507
FERMOY B.,	Males,	280	1,026	1,932	2,127	2,840	1,539	1,003	939	699	894	511	762	316
	Females,	278	1,062	1,948	2,279	1,867	1,362	955	960	773	1,025	503	807	359
IMOKILLY B.,	Males,	394	1,393	2,468	2,721	2,449	1,914	1,227	1,236	914	1,115	623	901	408
	Females,	369	1,320	2,368	2,362	2,185	1,920	1,368	1,368	1,044	1,228	715	973	500
KERRICURRIHY B.,	Males,	114	394	648	625	585	535	387	331	266	297	158	231	119
	Females,	87	428	634	616	581	565	390	369	270	362	208	247	139
KINALEA B.,	Males,	123	483	855	970	880	744	482	407	323	386	237	371	151
	Females,	122	524	854	862	781	678	457	483	366	437	238	366	162
KINNATALLOON B.,	Males,	56	221	349	423	358	331	246	216	147	196	85	130	81
	Females,	52	195	375	411	385	333	221	222	143	191	98	178	91
KINSALE B.,	Males,	40	177	384	391	308	205	155	142	116	147	66	94	37
	Females,	42	170	254	386	283	243	149	211	108	183	77	110	47
MUSKERRY, EAST, B., (PART OF),	Males,	259	1,023	1,697	1,756	1,655	1,547	1,018	917	572	806	387	598	284
	Females,	247	990	1,624	1,677	1,505	1,368	889	840	642	799	406	620	251
ORRERY AND KILMORE B.,	Males,	162	623	1,049	1,133	1,129	907	625	608	423	502	290	457	187
	Females,	131	599	978	1,138	1,069	799	535	550	443	597	323	510	226
TOTAL RURAL DISTRICTS,	Males,	2,724	10,717	18,429	20,911	18,903	15,695	10,347	9,646	6,751	8,639	4,675	6,945	3,113
	Females,	2,619	10,435	17,637	19,705	17,354	14,184	9,552	9,895	7,274	9,574	4,803	7,320	3,346
CHARLEVILLE TOWN,	Males,	23	114	313	347	180	127	85	88	70	81	41	62	34
	Females,	33	104	420	853	486	213	132	160	106	197	108	193	54
FERMOY T.,	Males,	79	236	592	655	602	294	191	217	158	201	111	160	42
	Females,	72	279	409	702	650	509	329	360	226	356	193	256	93
KANTURK T.,	Males,	26	118	191	155	187	143	117	111	84	103	50	75	34
	Females,	45	100	172	173	166	170	135	123	109	118	67	95	39
KINSALE T.,	Males,	61	202	313	298	240	173	114	149	133	148	86	133	57
	Females,	71	199	268	300	346	336	246	229	104	247	123	183	87
MALLOW T.,	Males,	76	214	292	355	344	260	186	179	139	198	82	159	66
	Females,	73	208	311	395	349	311	226	241	194	244	94	166	71
MIDDLETON T.,	Males,	52	164	318	275	481	193	134	124	118	121	92	116	72
	Females,	61	152	305	415	507	305	204	223	177	240	141	157	76
MITCHELSTOWN T.,	Males,	25	113	192	163	167	134	91	96	96	69	56	64	29
	Females,	35	122	150	190	190	169	93	140	127	110	64	99	45
PASSAGE, WEST, T.,	Males,	32	130	120	125	148	173	175	123	95	97	46	47	27
	Females,	34	83	120	120	170	181	125	100	93	101	55	96	42
QUEENSTOWN, T.,	Males,	148	336	459	449	866	1,269	1,041	645	453	330	177	165	82
	Females,	114	312	367	397	545	656	513	429	258	269	135	217	90
YOUGHAL T.,	Males,	107	353	575	585	585	906	231	256	211	269	132	199	87
	Females,	97	321	539	611	711	507	369	429	339	428	165	295	108
TOTAL CIVIC DISTRICTS,	Males,	629	1,980	3,365	3,437	3,800	3,097	2,365	1,988	1,557	1,617	873	1,180	530
	Females,	635	1,880	3,061	4,161	4,120	3,357	2,377	2,439	1,813	2,310	1,150	1,757	710
TOTAL OF RURAL AND CIVIC DISTRICTS,	Males,	3,353	12,697	21,794	24,348	22,703	18,792	12,712	11,634	8,308	10,256	5,548	8,125	3,643
	Females,	3,254	12,315	20,748	23,866	21,474	17,541	11,929	12,334	9,087	11,884	5,953	9,077	4,056
AGES IN PERIODS OF 10 YEARS,	Males,	.	34,491		47,051		31,504		19,942		15,804		11,768	
	Females,	.	33,063		45,340		29,470		21,421		17,837		13,133	
	BOTH SEXES,	6,607	67,554		92,391		60,974		41,363		33,641		24,901	
PROPORTION PER CENT AT EACH 10 YEAR PERIOD,	Males,	1·9	19 8		27·		18 1		11·4		9·1		6·8	
	Females,	1·8	18 7		25 6		16 6		12·1		10·1		7 4	

Printed image digitised by the University of Southampton Library Digitisation Unit

the Number One Year old and upwards, in periods of Five and Ten Years.

60 and under 65	65 and under 70	70 and under 75	75 and under 80	80 and under 85	85 and under 90.	90 and under 95	95 and under 100	100 and upwards.	Ages not specified.	Total	Total Males and Females.	Baronies and Towns.
98	32	27	7	10	1	1	.	.	.	3,181	6,164	Barretts Barony.
139	27	27	10	12	1	2	1	.	.	2,983		
652	241	203	69	78	7	7	1	2	17	20,730	38,974	Barrymore B.
795	195	233	66	90	14	16	2	.	12	18,244		
332	103	106	33	27	8	6	.	.	3	10,486	20,899	Condons and Clangibbon B.
427	110	122	21	49	7	14	2	.	7	10,413		
360	138	98	54	29	6	7	2	.	58	13,662	28,500	Cork B.
430	135	113	54	46	5	8	3	1	4	14,638		
759	219	249	66	81	12	12	5	.	5	24,530	49,401	Duhallow B.
1,035	223	315	67	125	8	20	7	5	20	24,871		
454	166	170	42	49	5	2	.	2	3	15,018	30,409	Fermoy B.
706	153	188	62	82	7	4	3	.	8	15,391		
606	236	222	77	73	15	10	1	.	16	19,041	38,404	Imokilly B.
828	273	299	93	100	17	20	2	1	10	19,363		
167	56	66	10	17	2	2	1	.	6	5,017	10,362	Kerricurrihy B.
242	75	67	26	23	8	1	.	.	2	5,345		
238	81	77	26	24	2	2	.	.	17	6,884	13,734	Kinalea B.
293	80	88	24	22	5	2	3	.	3	6,850		
114	36	40	7	10	4	3	.	.	1	3,061	6,249	Kinnatalloon B.
172	34	42	15	19	3	3	.	.	.	3,188		
62	23	37	9	17	2	1	.	1	2	2,356	4,815	Kinsale B.
120	26	28	8	13	1	.	.	.	.	2,459		
413	136	133	53	50	6	4	1	.	6	13,301	26,091	Muskerry, East, B., (part of)
570	126	144	47	79	11	7	4	2	13	12,790		
327	93	93	31	24	8	3		.	8	8,692	17,330	Orrery and Kilmore B.
397	112	129	30	46	7	9	1	.	7	8,638		
4,624	1,565	1,521	464	489	78	65	11	5	142	146,459	291,332	Total Rural Districts.
6,204	1,569	1,795	523	711	94	106	28	9	86	144,873		
53	19	5	4	4	1	1	.	.	5	1,657	4,936	Charleville Town.
124	26	28	5	13	3	4	.	.	10	3,279		
108	47	37	7	7	1	1	.	.	.	3,746	8,528	Fermoy T.
199	43	58	14	19	3	2	1	2	2	4,782		
42	15	17	3	.	.	.	.	1	3	1,505	3,152	Kanturk T.
68	17	29	10	6	.	.	1	1	3	1,647		
106	36	24	10	8	.	1	.	.	103	2,395	5,506	Kinsall T.
177	36	41	11	13	.	3	.	1	5	3,111		
91	23	35	6	8	.	1	1	.	.	2,715	5,828	Mallow T.
154	23	31	9	9	3	1	.	.	.	3,113		
97	31	30	11	8	1	.	.	.	1	2,444	5,688	Middleton T.
150	33	47	14	25	3	4	.	.	.	3,244		
53	21	20	5	3	.	1	.	.	.	1,398	3,096	Mitchelstown T.
94	28	16	4	11	1	2	.	.	1	1,698		
41	12	10	5	2	1	.	.	.	5	1,414	2,852	Passage, West, T.
61	19	21	7	8	1	1	.	.	.	1,438		
93	50	34	12	14	.	1	.	.	113	6,762	11,419	Queenstown T.
186	66	49	19	24	3	3	1	.	4	4,657		
124	44	50	10	8	2	2	.	.	5	4,141	9,478	Youghal T.
218	61	82	26	20	2	2	.	3	4	5,337		
813	298	262	73	62	6	8	1	1	265	28,177	60,483	Total Civic Districts.
1,431	354	404	119	148	19	22	3	7	29	32,306		
5,437	1,863	1,783	537	551	84	73	12	6	377	174,636	351,815	Total of Rural and Civic Districts.
7,635	1,923	2,199	642	859	113	128	31	16	115	177,179		
7,300		2,320		635		85		.	.	.	—	Males,
9,553		2,641		972		159		.	.	.	—	Females,
16,853		5,161		1,607		244		22	492	351,815	—	Both Sexes,
4·2		1·3		·4		05		.	.	.	.	Males,
5·4		1·6		5		·09		·01	.	.	.	Females,

Ages in Periods of 10 Years.

Proportion per cent. at each 10 Year Period.

Printed image digitised by the University of Southampton Library Digitisation Unit

II.—TABLE showing the Number and Ages of the Population Five Years old and upwards,

Districts, and Degrees of Education.		Males.												
		5 and under 10.	10 and under 15.	15 and under 20	20 and under 30	30 and under 40.	40 and under 50	50 and under 60.	60 and under 70.	70 and under 80	80 and under 90	90 and upwards	Ages not specified.	Total Males
Rural Districts	Who could Read and Write, .	1,436	7,041	8,273	12,245	7,479	5,361	4,159	2,334	815	203	25	20	49,441
	Who could Read only, . .	2,735	4,093	2,895	3,131	1,462	1,071	764	364	102	33	.	6	16,656
	Who could neither Read nor Write,	14,208	9,777	7,735	10,666	7,456	6,382	5,135	3,491	1,068	331	56	116	66,921
Civic Districts.	Who could Read and Write, .	499	1,563	2,042	3,463	2,103	1,341	893	518	177	30	5	23	12,657
	Who could Read only, . .	708	670	447	379	253	153	138	75	14	6	.	3	2,846
	Who could neither Read nor Write,	2,156	1,204	1,311	1,620	1,139	996	679	518	144	32	5	209	10,065
Rural and Civic Districts.	Who could Read and Write, .	1,935	8,604	10,315	15,708	9,582	6,702	5,052	2,852	992	233	30	43	62,098
	Who could Read only, . .	3,443	4,763	3,342	3,510	1,715	1,224	902	439	116	39	.	9	19,502
	Who could neither Read nor Write,	16,366	10,981	9,046	12,286	8,645	7,378	5,814	4,009	1,212	363	61	325	76,986
Proportion per cent. in each Degree.	Who could Read and Write, .	9	35	45	50	48	42	43	39	43	37	33	12	39
	Who could Read only, . .	16	20	15	11	9	8	8	6	5	6	.	2	12
	Who could neither Read nor Write, ...	75	45	40	39	43	50	49	55	52	57	67	86	49
Years in which the persons were respectively between the ages of 5 and 15, . . .		1841 to 30th March, 1851	1838 to 1842	1828 to 1837	1818 to 1827	1808 to 1817	1798 to 1807	1788 to 1797	1778 to 1787	1768 to 1777	1767 and upwards			

III.—TABLE showing the Proportion per cent. of the Population Five Years old and upwards, in each Degree

NOTE.—In the Census Returns of 1841 the East and West Ridings of the County of Cork are united in one Table; therefore that showing

IV.—TABLE showing the Number and Ages of Persons

Classes of Schools in Rural and Civic Districts		Number and Ages of Males.																
		Under 4 years	4.	5.	6.	7	8.	9.	10.	11	12.	13	14	15	16	Above 16	Ages not specified	Total Males
Rural Districts	Primary Schools, . .	51	141	325	656	844	1,011	1,163	1,484	942	1,361	904	996	544	226	164	392	11,024
	Superior Schools, . .	.	.	.	4	3	9	6	8	2	5	3	12	1	3	8	.	64
Civic Districts.	Primary Schools, . .	63	99	188	296	371	494	371	459	372	457	363	320	207	85	56	14	4,215
	Superior Schools, . .	2	2	10	12	17	19	17	37	25	26	27	36	41	22	38	2	333
Total, . .		116	242	523	968	1,235	1,533	1,557	1,988	1,341	1,849	1,297	1,364	593	336	266	408	15,636

Printed image digitised by the University of Southampton Library Digitisation Unit

who could Read and Write,—Read only,—or could neither Read nor Write, in 1851.

Females: 5 and under 10	10 and under 15	15 and under 20	20 and under 30	30 and under 40.	40 and under 50.	50 and under 60.	60 and under 70	70 and under 80.	80 and under 90.	90 and upwards	Ages not specified.	Total Females.	Districts, and Degrees of Education.	
1,291	5,153	6,019	7,558	4,263	2,668	1,815	914	332	92	15	14	30,164	Who could Read and Write,	Rural Districts
2,475	4,235	2,947	3,484	2,091	1,358	812	462	134	38	4	2	18,042	Who could Read only,	
13,921	10,317	8,388	12,664	10,815	10,351	8,039	6,397	1,852	675	124	70	83,613	Who could neither Read nor Write,	
391	1,257	1,518	2,294	1,434	932	647	376	155	33	5	7	9,039	Who could Read and Write,	Civic Districts.
651	1,101	722	795	513	332	216	139	41	9	.	1	4,523	Who could Read only,	
2,019	1,803	1,880	2,642	2,305	2,206	1,604	1,270	387	125	27	21	16,229	Who could neither Read nor Write,	
1,682	6,410	7,537	9,882	5,697	3,590	2,462	1,290	487	125	20	21	39,203	Who could Read and Write,	Rural and Civic Districts.
3,126	5,336	3,669	4,282	2,604	1,690	1,026	601	175	47	4	3	22,565	Who could Read only,	
15,940	12,120	10,265	15,306	13,120	12,557	9,643	7,667	2,179	800	151	91	99,842	Who could neither Read nor Write,	
8	27	35	34	27	20	19	14	17	16	12	18	24	Who could Read and Write,	Proportion per cent. in each Degree.
15	22	17	14	12	10	8	6	6	5	2	3	14	Who could Read only,	
77	51	48	52	61	70	73	80	77	82	86	79	62	Who could neither Read nor Write,	
1841 to 30th March, 1851	1838 to 1842	1828 to 1837	1818 to 1827	1808 to 1817	1798 to 1807	1788 to 1797	1778 to 1787	1768 to 1777	1767 and upwards.				Years in which the persons were respectively between the ages of 5 and 15.	

of Education in 1841 and 1851, according to the Classification of Ages in the Census Tables of 1841.

the state of Education in 1841 and 1851, can only be given for the entire county in the same manner. (*See pages 76 and 77.*)

attending Schools during the Week ending 12th April, 1851.

Number and Ages of Females: Under 4 years	4.	5.	6.	7.	8.	9	10	11.	12.	13.	14	15	16	Above 16	Ages not specified	Total Females	Total Males and Females	Classes of Schools in Rural and Civic Districts.	
60	133	305	478	664	804	898	1,200	856	1,205	743	813	296	190	142	670	9,457	20,431	Primary Schools,	Rural Districts.
.	.	2	.	6	6	6	5	6	7	21	21	16	7	3	17	123	187	Superior Schools,	
64	88	178	287	273	371	400	637	370	641	450	446	271	133	129	19	4,757	8,972	Primary Schools,	Civic Districts.
2	4	4	11	10	13	15	14	12	12	12	5	5	3	5	.	127	460	Superior Schools,	
126	225	489	776	953	1,194	1,319	1,856	1,244	1,865	1,226	1,285	586	333	279	706	14,464	30,100	Total.	

Pnnted image digitised by the University of Southampton Library Digitisation Unit

I.—TABLE OF AGES, showing the Number of Persons under One Year, also

BARONIES AND TOWNS.		Under 1 Year	1 and under 5	5 and under 10.	10 and under 15	15 and under 20	20 and under 25	25 and under 30	30 and under 35	35 and under 40.	40 and under 45	45 and under 50.	50 and under 55	55 and under 60.
BANTRY BARONY,	Males,	97	322	622	816	639	474	255	274	167	239	109	175	74
	Females,	75	339	565	779	651	444	250	356	162	323	126	258	102
BEAR B.,	Males,	226	856	1,369	1,600	1,251	931	490	558	305	508	244	369	160
	Females,	222	797	1,370	1,527	1,306	919	566	660	373	738	329	469	226
CARBERRY, E., E.D., B.	Males,	157	609	1,053	1,130	1,025	885	617	631	391	597	271	394	185
	Females,	151	567	1,107	1,000	955	806	477	598	438	513	279	392	193
CARBERRY, E., W.D., B	Males,	247	931	1,564	1,661	1,536	1,345	848	764	503	734	364	545	240
	Females,	222	864	1,493	1,607	1,462	1,095	652	802	522	800	365	593	260
CARBERRY, W., E.D., B.	Males,	209	934	1,566	1,806	1,775	1,226	622	772	479	782	342	542	201
	Females,	232	926	1,565	2,110	1,667	1,225	662	841	546	949	387	632	245
CARBERRY, W., W.D., B.	Males,	285	1,046	1,617	2,070	1,846	1,356	636	786	553	852	323	556	207
	Females,	272	993	1,761	1,879	1,703	1,202	670	921	599	925	378	636	236
COURCEYS B.,	Males,	23	87	161	181	168	170	105	88	64	86	39	68	22
	Females,	21	87	166	159	134	123	89	102	67	93	34	55	24
IBANE & BARRYROE B.	Males,	170	562	930	942	908	732	535	603	333	528	250	386	155
	Females,	143	562	956	904	846	706	478	564	362	506	257	369	178
KINALMEAKY B.,	Males,	87	315	606	655	632	466	323	278	151	278	117	182	82
	Females,	75	310	564	689	582	368	288	269	204	261	141	205	101
MUSKERRY, EAST, B. (PART OF),	Males,	50	226	376	388	367	295	203	196	121	188	77	138	57
	Females,	58	202	364	351	236	323	164	203	117	169	86	132	71
MUSKERRY, WEST, B.,	Males,	322	1,324	2,147	2,330	2,197	1,652	1,107	1,076	650	952	414	711	297
	Females,	326	1,245	2,153	2,633	2,207	1,549	886	1,152	760	1,174	463	728	307
TOTAL RURAL DISTRICTS,	Males,	1,673	7,214	12,325	13,581	12,347	9,534	6,171	6,026	3,767	5,744	2,550	4,066	1,700
	Females,	1,797	6,692	12,064	13,638	11,825	8,760	5,202	6,488	4,170	6,451	2,845	4,469	1,943
BANDON TOWN,	Males,	76	319	440	508	486	282	214	173	190	207	131	182	117
	Females,	80	278	406	457	564	415	281	294	247	380	160	287	131
BANTRY T.,	Males,	32	115	164	161	162	130	92	99	80	92	47	66	25
	Females,	31	114	163	165	167	159	99	127	85	133	51	84	37
CLONAKILTY T.	Males,	33	145	206	172	179	125	106	86	77	96	59	73	50
	Females,	32	125	203	183	217	178	129	135	65	142	59	108	39
DUNMANWAY T.,	Males,	35	99	156	147	129	103	49	76	41	53	45	50	23
	Females,	21	89	123	146	127	108	72	90	49	81	36	59	22
MACROOM T.,	Males,	34	166	223	212	226	169	125	112	85	128	75	95	44
	Females,	41	142	233	232	221	190	99	130	108	141	62	101	39
SKIBBEREEN T.,	Males,	45	140	247	306	261	173	114	120	107	139	34	89	50
	Females,	51	155	199	227	239	211	127	158	126	156	77	99	47
TOTAL CIVIC DISTRICTS,	Males,	257	977	1,436	1,506	1,465	982	700	666	530	715	441	560	309
	Females,	256	903	1,332	1,412	1,555	1,261	807	934	680	1,033	445	688	315
TOTAL OF RURAL AND CIVIC DISTRICTS,	Males,	2,130	8,191	13,761	15,087	13,812	10,566	6,871	6,692	4,347	6,459	2,991	4,626	2,009
	Females,	2,053	7,795	13,396	15,050	13,380	10,021	6,009	7,422	4,850	7,484	3,290	5,157	2,258
AGES IN PERIODS OF 10 YEARS,	Males,	.	21,952		28,899		17,437		11,039		9,450		6,635	
	Females,	.	21,191		28,430		16,030		12,272		10,774		7,415	
	BOTH SEXES,	4,183	43,143		57,329		33,467		23,311		20,224		14,050	
PROPORTION PER CENT. AT EACH 10 YEAR PERIOD.	Males,	2·	21·		27·7		16·7		10·6		9·1		6·4	
	Females,	1·9	19·6		26·5		14·9		11·4		10·1		6·9	

Printed image digitised by the University of Southampton Library Digitisation Unit

the Number One Year old and upwards, in periods of Five and Ten Years.

60 and under 65	65 and under 70	70 and under 75	75 and under 80	80 and under 85	85 and under 90	90 and under 95	95 and under 100	100 and upwards	Ages not specified	Total	Total Males and Females	Baronies and Towns
137	55	58	10	7	2	.	.	.	5	4,567	9,385	Bantry Barony.
226	43	52	11	26	2		1	.	7	4,818		
332	86	111	43	28	6	3	2	.	7	9,525	19,909	Bear B.
467	113	134	47	66	10	6	2	2	13	10,384		
307	72	105	34	25	2	3	1	.	5	8,499	16,762	Carberry, East, East Division, B.
449	108	115	33	66	1	3	1	1	10	8,263		
442	119	136	41	43	8	4	1	3	3	12,107	23,897	Carberry, East, West Division, B.
599	118	181	45	70	7	4	3	1	5	11,790		
449	138	157	37	43	12	2	4	.	8	12,315	25,468	Carberry, West, East Division, B.
670	147	187	45	88	7	8	1	1	12	13,153		
497	160	129	34	47	10	9	1	2	5	13,429	26,702	Carberry, West, West Division, B.
638	148	155	42	95	5	4	1	.	10	13,273		
50	13	15	2	4	.	.	.	.	.	1,346	2,604	Courceys B.
66	3	20	1	6	.	1	1	1	.	1,258		
288	69	88	38	22	6	3	1		14	7,713	15,225	Ibane and Barryroe B.
359	54	118	46	56	6	6	3	.	1	7,512		
139	62	54	19	15	2	1	.	.	.	4,464	8,895	Kilnalmeaky B.
207	58	53	21	25	2	4	.	.	4	4,431		
126	27	32	8	16	3	2	.	.	.	2,898	5,699	Muskerry, East, B., (part of),
144	22	54	9	13	2	1	3	.	.	2,801		
562	140	156	55	58	8	7	2	3	9	16,179	33,020	Muskerry, West, B.
730	129	222	45	91	9	14	3	1	14	16,841		
3,329	941	1,021	321	313	59	34	12	8	56	93,042	187,566	Total, Rural Districts.
4,555	973	1,291	345	607	51	51	19	7	76	94,524		
136	59	52	25	12	3	.	.	.	1	3,617	7,942	Bandon Town.
200	73	65	24	20	3	4	4	.	2	4,325		
36	27	13	6	9	.	.	2	.	.	1,360	2,943	Bantry T.
92	17	20	5	7	1	1	.	.	.	1,583		
63	12	17	10	10	3	1	1	.	.	1,529	3,300	Clonakilty T.
92	15	27	12	7	.	3	.	.	.	1,771		
39	15	15	8	3	.	.	.	.	.	1,077	2,222	Dunmanway T.
65	16	19	5	12	1	.	.	1	1	1,145		
74	25	15	6	7	.	.	1	.	4	1,828	3,725	Macroom T.
80	20	29	8	12	2	3	1	.	3	1,897		
68	17	23	8	3	1	.	.	.	5	2,020	4,063	Skibbereen T.
100	23	25	8	7	1	1	.	.	6	2,043		
418	155	135	63	44	7	1	4	.	10	11,431	24,195	Total, Civic Districts.
629	164	185	62	65	8	12	5	1	12	12,764		
3,747	1,096	1,156	334	357	66	35	16	8	66	104,473	211,761	Total of Rural and Civic Districts.
5,184	1,142	1,476	407	672	59	63	24	8	88	107,288		
4,343		1,540		423		51		.	.	.	—	Males, . } Ages in Periods of 10 Years.
6,326		1,883		731		87		.	.	.	—	Females, .
11,169		3,423		1,154		138		16	154	211,761	—	Both Sexes,
4·6		1·5		·4		·05		.	.	.	.	Males, } Proportion per cent. at each 10 Year Period.
5·9		1·8		·7		·08		.	.	.	.	Females,

Printed image digitised by the University of Southampton Library Digitisation Unit

II.—Table showing the Number and Ages of the Population Five Years old and upwards,

Districts, and Degrees of Education		Males.												
		5 and under 10.	10 and under 15.	15 and under 20	20 and under 30.	30 and under 40.	40 and under 50	50 and under 60	60 and under 70	70 and under 80	80 and under 90	90 and upwards	Ages not specified	Total Males
Rural Districts.	Who could Read and Write,	780	3,401	3,904	5,541	3,202	2,299	1,743	1,092	425	104	17	4	22,512
	Who could Read only,	1,591	2,158	1,169	1,168	576	464	315	174	64	10	2	5	7,696
	Who could neither Read nor Write,	9,954	8,022	7,274	9,046	6,015	5,531	3,708	3,004	853	253	35	47	53,747
Civic Districts.	Who could Read and Write,	188	656	755	950	677	562	397	234	105	26	1	4	4,555
	Who could Read only,	301	261	154	146	119	79	63	40	13	6	.	1	1,183
	Who could neither Read nor Write,	947	589	556	586	450	515	409	299	80	19	4	5	4,459
Rural and Civic Districts.	Who could Read and Write,	968	4,057	4,659	6,491	3,879	2,861	2,140	1,326	530	130	18	8	27,067
	Who could Read only,	1,892	2,419	1,323	1,314	695	543	378	214	77	16	2	6	8,879
	Who could neither Read nor Write,	10,901	8,611	7,830	9,632	6,465	6,046	4,117	3,303	933	277	39	52	58,206
Proportion per cent. in each Degree.	Who could Read and Write,	7	27	34	37	35	30	32	29	34	31	31	12	29
	Who could Read only,	14	16	9	8	6	6	6	4	5	4	3	9	9
	Who could neither Read nor Write,	79	57	57	55	59	64	62	68	61	65	66	79	62
Years in which the persons were respectively between the ages of 5 and 15,		1841 to 30th March, 1851	1838 to 1842	1828 to 1837	1818 to 1827	1808 to 1817	1798 to 1807	1788 to 1797	1778 to 1787	1768 to 1777	1767 and upwards			

III.—Table showing the Proportion per cent. of the Population Five Years old and upwards, in each Degree [County of Cork,

Degrees of Education.		Males.												
		5 to 10.	11 to 15.	16 to 25.	26 to 35	36 to 45.	46 to 55.	56 to 65.	66 to 75	76 to 85.	86 to 95.	Above 95	Ages not specified.	Total Males.
Who could Read and Write,	In 1841,	8	34	41	36	36	34	30	34	29	33	16	16	31
	In 1851,	11	35	43	44	39	40	36	41	33	35	32	12	35
Who could Read only,	In 1841,	13	16	11	9	7	6	6	5	5	4	7	7	11
	In 1851,	16	17	11	8	7	7	6	5	6	3	.	3	11
Who could neither Read nor Write,	In 1841,	79	50	48	55	57	60	64	61	66	63	77	77	58
	In 1851,	73	48	46	48	54	53	58	54	56	62	68	85	54

IV.—Table showing the Number and Ages of Persons

Classes of Schools in Rural and Civic Districts.		Number and Ages of Males.																
		Under 4 years	4.	5.	6.	7.	8.	9.	10.	11.	12.	13	14	15	16	Above 16.	Ages not specified	Total Males
Rural Districts.	Primary Schools,	34	122	272	482	549	650	674	867	629	894	580	560	274	166	114	8	6,875
	Superior Schools,	.	.	.	.	.	.	.	.	1	3	.	4	4	6	2	.	20
Civic Districts.	Primary Schools,	15	30	84	106	159	160	197	251	182	205	154	163	96	60	33	3	1,903
	Superior Schools,	.	1	2	3	5	4	18	13	20	12	12	11	7	6	7	6	127
Total,		49	153	358	591	713	814	889	1,131	832	1,114	746	743	581	238	161	17	8,930

Printed image digitised by the University of Southampton Library Digitisation Unit

who could Read and Write,—Read only,—or could neither Read nor Write, in 1851.

Females.													Districts, and Degrees of Education	
5 and under 10	10 and under 15	15 and under 20.	20 and under 30.	30 and under 40.	40 and under 50	50 and under 60	60 and under 70	70 and under 80	80 and under 90.	90 and upwards	Ages not specified.	Total Females		
748	2,896	2,990	3,226	1,809	1,116	824	402	156	47	7	8	14,229	Who could Read and Write,	Rural Districts.
1,539	2,478	1 266	1,170	730	453	293	171	49	14	3	5	8,171	Who could Read only,	
9,777	8,264	7,569	9,566	8,119	7,727	5,295	4,960	1,431	597	67	63	63,435	Who could neither Read nor Write,	
143	529	671	863	532	361	261	152	61	9	2	3	3,587	Who could Read and Write,	Civic Districts
333	314	287	288	205	176	94	58	15	10	3	.	1,783	Who could Read only,	
856	569	597	917	877	941	648	583	171	54	13	9	6,235	Who could neither Read nor Write,	
891	3,425	3,661	4,089	2,341	1,477	1,085	554	217	56	9	11	17,816	Who could Read and Write,	Rural and Civic Districts
1,872	2,792	1,553	1,458	935	629	387	229	64	24	6	5	9,954	Who could Read only,	
10,633	8,833	8,166	10,483	8,996	8,668	5,943	5,543	1,602	651	80	72	69,670	Who could neither Read nor Write,	
7	23	27	26	19	14	15	9	12	8	10	12	18	Who could Read and Write,	Proportion per cent. in each Degree.
14	18	12	9	8	6	5	4	3	3	6	6	10	Who could Read only,	
79	59	61	65	73	80	80	87	85	89	84	82	72	Who could neither Read nor Write,	
1841 to 30th March, 1851		1838 to 1842	1828 to 1837	1818 to 1827	1808 to 1817	1798 to 1807	1788 to 1797	1778 to 1787	1768 to 1777	1767 and upwards			Years in which the persons were respectively between the ages of 5 and 15.	

of Education in 1841 and 1851, according to the Classification of Ages in the Census Tables of 1841.
East and West Ridings]

Females													Degrees of Education.	
5 to 10	11 to 15.	16 to 25	26 to 35	36 to 45	46 to 55.	56 to 65	66 to 75.	76 to 85	86 to 95	Above 95	Ages not specified	Total Females		
5	22	24	17	15	12	10	11	10	11	6	18	16	In 1841,	Who could Read and Write
10	28	31	26	19	18	13	16	13	11	13	16	22	In 1851,	
11	16	14	11	8	7	5	5	5	6	2	4	11	In 1841,	Who could Read only.
16	20	14	11	9	7	5	5	5	5	3	4	13	In 1851,	
84	62	62	72	77	81	85	84	85	83	92	78	73	In 1841,	Who could neither Read nor Write.
74	52	55	63	72	75	82	79	82	84	84	80	65	In 1851,	

attending Schools during the Week ending 12th April, 1851.

Number and Ages of Females.																	Total Males and Females	Classes of Schools in Rural and Civic Districts	
Under 4 years.	4	5	6.	7	8	9.	10	11	12	13	14	15	16	Above 16	Ages not specified.	Total Females.			
34	105	248	419	531	637	690	932	675	1,001	636	652	234	134	100	7	7,035	13,910	Primary Schools,	Rural Districts
.	.	.	.	.	.	.	.	.	.		.	.	.	.	.	.	20	Superior Schools,	
39	58	81	98	133	122	151	211	172	233	261	258	79	63	36	.	2,015	3,923	Primary Schools,	Civic Districts
.	.	1	1	5	2	2	9	3	6	4	1	2	1	1	—	38	165	Superior Schools,	
73	163	330	518	669	761	843	1,152	850	1,240	871	911	315	198	137	7	9,038	18,018	Total.	

Printed image digitised by the University of Southampton Library Digitisation Unit

I.—TABLE OF AGES, showing the Number of Persons under One Year, also

BARONIES AND TOWNS.		Under 1 Year.	1 and under 5	5 and under 10	10 and under 15.	15 and under 20.	20 and under 25.	25 and under 30.	30 and under 35	35 and under 40	40 and under 45.	45 and under 50.	50 and under 55.	55 and under 60.
CLANMAURICE BARONY,	Males,	234	1,140	1,926	2,075	1,992	1,678	874	878	557	806	407	642	275
	Females,	232	1,161	1,868	1,974	1,797	1,381	762	935	587	851	432	699	299
CORKAGUINY B.,	Males,	217	835	1,512	1,559	1,778	1,202	670	664	391	677	319	515	251
	Females,	213	766	1,471	1,432	1,212	1,021	553	715	455	733	324	622	240
DUNKERRON, NTH., B.,	Males,	62	233	412	415	360	328	190	150	117	178	71	120	63
	Females,	57	252	365	388	358	254	147	200	115	191	72	135	60
DUNKERRON, STH., B.,	Males,	111	496	516	787	647	579	332	333	237	354	151	227	59
	Females,	126	489	762	727	645	526	333	422	251	347	147	234	54
GLENAROUGHT B.,	Males,	136	572	977	1,390	1,011	737	391	395	247	431	194	325	110
	Females,	130	604	933	1,261	1,052	714	402	463	331	687	239	356	146
IRAGHTICONNOR B.,	Males,	217	1,051	2,115	2,687	2,069	1,276	768	808	540	811	390	618	285
	Females,	226	1,095	2,068	1,969	1,808	1,466	789	993	644	1,077	439	714	260
IVERAGH B.,	Males,	256	1,060	1,845	2,072	1,607	1,311	692	763	536	845	336	534	262
	Females,	235	1,132	1,795	2,163	1,735	1,443	735	927	605	911	387	605	267
MAGUNIHY B.,	Males,	252	1,027	1,827	2,669	1,385	1,492	831	790	494	792	387	642	263
	Females,	245	989	1,759	2,493	1,774	1,283	649	821	464	986	392	773	292
TROUGHANACMY B.,	Males,	413	1,633	2,579	2,703	3,012	2,169	1,338	1,216	851	1,251	569	906	404
	Females,	375	1,599	2,623	2,678	2,773	1,974	1,071	1,391	905	1,569	606	1,062	414
TOTAL RURAL DISTRICTS,	Males,	1,698	8,047	14,009	16,357	14,381	10,772	6,086	5,997	3,970	6,145	2,824	4,529	2,002
	Females,	1,639	8,087	13,644	15,085	13,204	10,062	5,446	6,367	4,357	7,352	3,038	5,200	2,062
DINGLE TOWN,	Males,	44	150	346	634	447	217	99	102	79	133	76	102	63
	Females,	33	177	235	543	969	477	161	246	148	365	119	247	100
KILLARNEY T.,	Males,	65	219	320	371	343	291	207	138	140	188	96	126	71
	Females,	61	206	281	332	393	334	215	225	173	229	117	190	68
LISTOWEL T.,	Males,	31	104	175	113	121	104	66	68	52	57	29	52	27
	Females,	30	95	236	781	363	190	97	125	69	157	37	110	26
TRALEE T.,	Males,	113	384	387	1,648	811	477	325	298	254	347	215	237	131
	Females,	109	408	737	1,704	753	611	432	476	306	510	238	362	139
TOTAL CIVIC DISTRICTS,	Males,	258	857	1,728	2,766	1,722	1,089	697	656	525	725	416	517	292
	Females,	233	886	1,589	3,360	2,483	1,612	905	1,072	696	1,261	511	909	333
TOTAL OF RURAL AND CIVIC DISTRICTS,	Males,	2,156	8,904	15,737	19,123	16,103	11,861	6,783	6,653	4,495	6,870	3,240	5,046	2,294
	Females,	2,072	8,973	15,233	18,445	15,687	11,674	6,351	7,939	5,053	8,613	3,549	6,109	2,395
AGES IN PERIODS OF 10 YEARS,	Males,	.	24,641		35,226		18,644		11,148		10,110		7,340	
	Females,	.	24,206		34,132		18,025		12,992		12,162		8,504	
	BOTH SEXES,	4,228	48,847		69,358		36,669		24,140		22,272		15,844	
PROPORTION PER CENT. AT EACH 10 YEAR PERIOD,	Males,	1·9	21·2		30·2		16·0		9·6		8·7		6·3	
	Females,	1·7	19·9		28·0		14·8		10·7		10·0		7·0	

Printed image digitised by the University of Southampton Library Digitisation Unit

the Number ONE YEAR old and upwards, in periods of FIVE and TEN Years.

60 and under 65	65 and under 70.	70 and under 75	75 and under 80	80 and under 85.	85 and under 90	90 and under 95	95 and under 100.	100 and upwards	Ages not specified.	TOTAL	TOTAL MALES AND FEMALES.	BARONIES AND TOWNS.
493	160	145	40	27	9	8	.	1	.	14,367	28,442	GLANMAURICE BARONY.
642	155	160	35	74	8	7	8	4	4	14,075		
412	125	122	35	50	9	8	1	.	1	11,353	22,098	CORKAGUINY B.
588	135	142	46	56	3	7	2	2	2	10,745		
119	24	25	18	14	.	1	.	.	1	2,921	5,738	DUNKERRON, NORTH, B.
130	31	27	16	15	1	1	.	.	2	2,817		
153	36	40	23	16	3	2	1	.	9	5,442	10,951	DUNKERRON, SOUTH, B.
253	40	52	24	28	2	3	1	1	12	5,509		
290	64	88	34	21	3	4	1	.	.	7,421	15,403	GLENAROUGHT B.
382	92	99	26	51	5	6	1	1	1	7,982		
434	122	156	38	37	6	6	2	.	22	14,456	29,050	IRAGHTICONNOR B.
606	128	185	28	75	8	11	.	.	3	14,592		
436	130	121	49	43	8	6	.	1	4	12,917	26,937	IVERAGH B.
594	116	171	42	34	7	11		.	4	14,020		
480	146	180	43	44	7	5	1	.	5	14,264	28,359	MAGUNIHY B.
658	162	188	51	84	7	11	4	1	9	14,095		
668	264	229	68	73	14	8	7	.	4	20,379	41,175	TROUGHANACMY B.
1,005	233	292	61	122	15	11	13	.	4	20,796		
3,485	1,073	1,106	348	325	59	48	15	2	46	103,522	208,153	TOTAL, RURAL DISTRICTS
4,858	1,092	1,316	329	589	56	68	30	9	41	104,631		
64	43	33	15	3	1	1	.	.	.	2,672	6,891	DINGLE TOWN.
220	36	63	9	14	3	3	1	.	.	4,219		
83	28	25	11	6	3	1	1	.	20	2,803	5,924	KILLARNEY T.
166	38	50	10	16	4	3	3	.	7	3,121		
26	17	11	5	6	.	2	.	.	.	1,066	3,527	LISTOWEL T.
54	24	20	2	12	1	2	.	.	.	2,461		
173	66	42	23	8	2	1	1	.	.	6,448	13,759	TRALEE T.
274	60	71	25	29	6	1	5	.	.	7,311		
366	154	111	54	23	6	5	2	.	20	12,989	30,101	TOTAL CIVIC DISTRICTS.
744	158	204	46	71	14	9	9	.	7	17,112		
3,851	1,227	1,217	402	346	65	53	15	2	66	116,511	238,254	TOTAL OF RURAL AND CIVIC DISTRICTS.
5,602	1,250	1,520	375	660	70	77	39	9	48	121,743		
5,078		1,619		413		68		.	.	.	—	Males,
6,852		1,895		730		116		.	.	.	—	Females,
11,930		3,514		1,143		184		11	114	238,254	—	BOTH SEXES,
4·4		1·4		·3		·06		.	.	.	.	Males,
5·6		1·5		·6		·1		.	.	.	.	Females,

AGES IN PERIODS OF 10 YEARS.

PROPORTION PER CENT. AT EACH 10 YEAR PERIOD.

Printed image digitised by the University of Southampton Library Digitisation Unit

II.—TABLE showing the Number and Ages of the Population Five Years old and upwards,

Districts, and Degrees of Education.		Males.												
		5 and under 10	10 and under 15	15 and under 20	20 and under 30	30 and under 40	40 and under 50	50 and under 60	60 and under 70	70 and under 80	80 and under 90	90 and upwards	Ages not specified	Total Males.
Rural Districts	Who could Read and Write,	962	4,609	5,557	7,377	4,207	3,312	2,519	1,520	487	110	15	3	30,678
	Who could Read only,	1,500	3,012	1,309	1,314	747	617	408	237	91	15	2		9 252
	Who could neither Read nor Write,	11,557	8,736	7,515	8,167	5,913	5,040	3,604	2,791	876	259	46	43	53,647
Civic Districts.	Who could Read and Write,	209	1,106	856	1,147	740	633	416	249	94	16	4	.	5,470
	Who could Read only,	249	311	164	139	74	68	58	24	6	2	.	.	1,095
	Who could neither Read nor Write,	1,270	1,349	702	500	367	440	335	247	65	11	3	20	5,300
Rural and Civic Districts	Who could Read and Write,	1,161	5,715	6,413	8,524	4,947	3,945	2,935	1,779	581	126	19	3	36,148
	Who could Read only,	1,749	3,323	1,473	1,453	821	685	466	261	97	17	2	.	10,347
	Who could neither Read nor Write,	12,827	10,085	8,217	8,667	5,330	5,480	3,939	3,038	941	270	49	63	58,956
Proportion per cent. in each Degree.	Who could Read and Write,	7	30	40	46	45	39	40	35	36	31	27	5	34
	Who could Read only,	11	17	9	8	7	7	6	5	6	4	3	.	10
	Who could neither Read nor Write,	82	53	51	46	48	54	54	60	58	65	70	95	56
Years in which the persons were respectively between the ages of 5 and 15,		1841 to 30th March, 1851	1836 to 1842	1826 to 1837	1816 to 1827	1806 to 1817	1796 to 1807	1786 to 1797	1776 to 1787	1766 to 1777	1767 and upwards.			

III.—TABLE showing the Proportion per cent. of the Population Five Years old and upwards, in each Degree

Degrees of Education.		Males.												
		5 to 10.	11 to 15.	16 to 25.	26 to 35.	36 to 45.	46 to 55.	56 to 65.	66 to 75.	76 to 85.	86 to 95.	Above 95.	Ages not specified.	Total Males.
Who could Read and Write,	In 1841,	7	33	43	38	38	38	32	34	30	27	20	22	32
	In 1851,	10	33	43	45	40	41	37	37	34	32	24	5	34
Who could Read only,	In 1841,	9	12	8	7	6	5	5	5	3	5	2	4	8
	In 1851,	13	16	8	8	7	7	5	6	5	2	.	.	10
Who could neither Read nor Write,	In 1841,	84	55	49	55	56	57	63	61	67	68	78	74	60
	In 1851,	77	51	49	47	53	52	58	57	61	66	76	95	56

IV.—TABLE showing the Number and Ages of Persons

Classes of Schools in Rural and Civic Districts.		Number and Ages of Males.																
		Under 4 years	4	5	6.	7	8.	9.	10	11	12.	13.	14.	15	16.	Above 16.	Ages not specified	Total Males.
Rural Districts.	Primary Schools,	8	75	210	415	506	696	645	954	667	1,048	551	623	250	221	185	46	7,094
	Superior Schools,	.	.	.	.	.	.	1	.	2	.	3	3	1	2	12	.	24
Civic Districts.	Primary Schools,	5	24	45	98	161	173	325	624	378	802	407	697	70	53	60	1	3,928
	Superior Schools,	1	2	10	9	10	8	13	6	12	11	9	12	6	7	17	.	133
Total,		14	101	265	522	677	882	984	1,584	1,059	1,861	970	1,335	327	283	274	41	11,179

Printed image digitised by the University of Southampton Library Digitisation Unit

who could Read and Write,—Read only,—or could neither Read nor Write, in 1851.

Females: 5 and under 10.	10 and under 15.	15 and under 20	20 and under 30.	30 and under 40	40 and under 50.	50 and under 60	60 and under 70	70 and under 80.	80 and under 90.	90 and upwards	Ages not specified	Total Females	Districts, and Degrees of Education.	
729	3,189	3,468	3,404	1,965	1,342	857	533	155	39	7	2	15,690	Who could Read and Write,	Rural Districts
1,283	2,572	1,258	1,248	812	590	346	239	71	18	4	.	8,441	Who could Read only,	
11,632	9,324	8,478	10,856	8,447	8,458	6,059	5,178	1,419	538	96	39	70,574	Who could neither Read nor Write,	
159	917	691	920	539	369	280	161	67	22	4	.	4,129	Who could Read and Write,	Civic Districts
300	841	316	309	197	175	120	55	17	5	2	.	2,337	Who could Read only,	
1,139	1,602	1,476	1,288	1,032	1,228	842	686	166	58	12	7	9,527	Who could neither Read nor Write,	
888	4,106	4,159	4,824	2,504	1,711	1,137	694	222	61	11	2	19,819	Who could Read and Write,	Rural and Civic Districts
1,583	3,413	1,574	1,557	1,009	765	466	294	88	23	6	.	10,778	Who could Read only,	
12,762	10,926	9,954	12,144	9,479	9,686	6,901	5,864	1,585	646	108	46	80,101	Who could neither Read nor Write,	
6	22	27	24	19	14	13	10	12	8	9	4	18	Who could Read and Write,	Proportion per cent in each Degree.
10	19	10	9	8	6	6	4	4	3	4		10	Who could Read only,	
84	59	63	67	73	80	81	86	84	89	87	96	72	Who could neither Read nor Write,	
1841 to 30th March, 1851	1833 to 1842	1828 to 1837	1818 to 1827	1808 to 1817	1798 to 1807	1788 to 1797	1778 to 1787	1768 to 1777	1767 and upwards.				Years in which the persons were respectively between the ages of 5 and 15.	

of Education in 1841 and 1851, according to the Classification of Ages in the Census Tables of 1841.

Females. 5 to 10	11 to 15	16 to 25	26 to 35	36 to 45	46 to 55.	56 to 65.	66 to 75.	76 to 85.	86 to 95	Above 95	Ages not specified	Total Females.	Degrees of Education.	
4	18	19	13	12	11	8	9	7	12	2	7	12	In 1841,	Who could Read and Write.
8	25	25	21	15	14	11	12	10	9	13	4	18	In 1851,	
6	10	9	6	6	5	4	3	3	3	.	8	7	In 1841,	Who could Read only
12	17	9	8	7	6	4	5	3	3	4		10	In 1851,	
90	72	72	81	82	84	88	88	90	85	98	85	81	In 1841,	Who could neither Read nor Write.
80	58	66	71	78	80	85	83	87	88	83	96	72	In 1851,	

attending Schools during the Week ending 12th April, 1851.

Number and Ages of Females. Under 4 years.	4.	5.	6	7.	8	9	10.	11.	12.	13	14	15.	16	Above 16	Ages not specified.	Total Females.	Total Males and Females	Classes of Schools in Rural and Civic Districts.	
19	99	227	306	476	561	529	711	490	718	469	565	264	156	143	19	5,952	12,946	Primary Schools,	Rural Districts.
.	.	.	.	.	.	.	.	.	.	.	.	.	.	.	.	.	24	Superior Schools,	
5	25	49	98	138	169	352	689	438	791	486	621	180	109	48	8	4,206	8,134	Primary Schools,	Civic Districts.
.	1	6	6	6	9	8	7	1	12	8	9	5	3	2	1	84	217	Superior Schools,	
24	125	282	490	620	739	809	1,407	929	1,521	963	1,195	469	268	193	28	10,142	21,321	Total.	

Printed image digitised by the University of Southampton Library Digitisation Unit

I.—TABLE OF AGES, showing the Number of Persons under One Year, also

TOWNS.		Under 1 Year	1 and under 5	5 and under 10	10 and under 15	15 and under 20	20 and under 25	25 and under 30	30 and under 35	35 and under 40	40 and under 45	45 and under 50	50 and under 55	55 and under 60.
CITY OF LIMERICK,	Males,	627	1,900	2,624	3,705	2,930	2,560	1,666	1,656	1,284	1,668	925	1,127	473
	Females,	608	1,835	2,556	3,576	3,456	3,499	2,339	2,439	1,651	2,343	1,059	1,541	572
AGES IN PERIODS OF 10 YEARS,	Males,	.	4,524		6,685		4,626		2,940		2,613		1,600	
	Females,	.	4,391		7,034		5,838		4,090		3,402		2,113	
	BOTH SEXES,	1,235	8,915		13,719		9,864		7,030		6,015		3,713	
PROPORTION PER CENT AT EACH 10 YEAR PERIOD,	Males,	2·6	18·8		27·8		16·7		12·2		10·8		6·6	
	Females,	2·1	15·		24·		19·9		13·9		11·6		7·2	

II.—TABLE showing the Number and Ages of the Population Five Years old and upwards,

DISTRICTS, AND DEGREES OF EDUCATION.		MALES												
		5 and under 10.	10 and under 15	15 and under 20	20 and under 30	30 and under 40	40 and under 50	50 and under 60	60 and under 70	70 and under 80.	80 and under 90	90 and upwards	Ages not specified	TOTAL MALES
CIVIC DISTRICT.	Who could Read and Write,	419	1,751	1,813	2,755	1,923	1,581	993	464	123	26	4	2	11,857
	Who could Read only,	649	932	410	430	308	236	169	74	14	3	-	2	3,279
	Who could neither Read nor Write,	1,556	1,022	757	843	704	744	436	250	79	17	3	7	6,420
PROPORTION PER CENT IN EACH DEGREE.	Who could Read and Write,	16	47	61	66	66	61	62	59	57	57	57	18	55
	Who could Read only,	25	25	14	11	10	11	11	9	6	6	-	18	15
	Who could neither Read nor Write,	59	28	25	21	24	28	27	32	37	37	43	64	30
Years in which the persons were respectively between the ages of 5 and 15,		1841 to 30th March, 1851	1838 to 1842	1828 to 1837	1818 to 1827	1808 to 1817	1798 to 1807	1788 to 1797	1778 to 1787	1768 to 1777	1767 and upwards.			

III.—TABLE showing the Proportion per cent. of the Population Five Years old and upwards in each Degree

DEGREES OF EDUCATION.		MALES												
		5 to 10	11 to 15	16 to 25	26 to 35.	36 to 45	46 to 55	56 to 65.	66 to 75	76 to 85	86 to 95	Above 95.	Ages not specified.	TOTAL MALES.
Who could Read and Write,	In 1841,	16	57	67	63	62	62	58	60	64	67	40	53	55
	In 1851,	20	52	65	67	61	63	62	61	57	78	33	18	55
Who could Read only,	In 1841,	15	16	13	14	12	10	9	6	9	8	.	1	13
	In 1851,	26	22	12	10	11	11	10	7	5	.	.	18	15
Who could neither Read nor Write,	In 1841,	69	27	20	23	26	28	33	34	27	25	60	46	32
	In 1851,	54	26	23	23	28	26	28	32	38	22	67	64	30

IV.—TABLE showing the Number and Ages of Persons

CLASSES OF SCHOOLS.	NUMBER AND AGES OF MALES																
	Under 4 years.	4	5.	6.	7.	8.	9.	10.	11	12.	13	14.	15	16.	Above 16.	Ages not specified.	TOTAL MALES.
Primary Schools,	4	51	93	104	145	177	271	408	293	418	269	257	73	35	53	4	2,655
Superior Schools,	2	2	6	9	9	21	14	36	24	45	19	28	21	17	7	.	260
TOTAL,	6	53	99	113	154	198	285	444	317	463	288	285	94	52	60	4	2,915

Printed image digitised by the University of Southampton Library Digitisation Unit

the Number ONE YEAR old and upwards, in periods of FIVE and TEN Years.

60 and under 65	65 and under 70	70 and under 75	75 and under 80	80 and under 85	85 and under 90	90 and under 95	95 and under 100	100 and upwards	Ages not specified	TOTAL	TOTAL MALES AND FEMALES	TOWNS.
593	195	168	46	37	9	3	3	1	11	24,083	53,448	Males, } CITY OF LIMERICK.
1,071	282	270	71	134	13	16	2	1	24	29,365		Females, } CITY OF LIMERICK.
788		216		46		6		1		—		Males, } AGES IN PERIODS OF 10 YEARS.
1,353		341		152		18		1		—		Females, } AGES IN PERIODS OF 10 YEARS.
2,141		557		198		24		2	35	53,448	—	BOTH SEXES, } AGES IN PERIODS OF 10 YEARS.
3·3		9		·2		02		.	.	.	.	Males, } PROPORTION PER CENT. AT EACH 10 YEAR PERIOD
4·6		1·2		·5		·06		.	.	.	.	Females, } PROPORTION PER CENT. AT EACH 10 YEAR PERIOD

who could Read and Write,—Read only,—or could neither Read nor Write, in 1851.

FEMALES.													DISTRICTS, AND DEGREES OF EDUCATION.
5 and under 10	10 and under 15	15 and under 20	20 and under 30	30 and under 40.	40 and under 50	50 and under 60.	60 and under 70	70 and under 80	80 and under 90	90 and upwards	Ages not specified	TOTAL FEMALES	
352	1,156	1,528	2,508	1,522	1,017	641	357	105	29	5	9	9,227	Who could Read and Write, } CIVIC DISTRICT.
648	1,028	806	1,297	847	674	355	178	43	4	.	3	5,883	Who could Read only, } CIVIC DISTRICT.
1,556	1,392	1,124	2,033	1,721	1,711	1,117	818	195	119	14	12	11,812	Who could neither Read nor Write, } CIVIC DISTRICT.
14	32	44	43	37	30	30	26	30	19	26	38	34	Who could Read and Write, } PROPORTION PER CENT. IN EACH DEGREE.
25	29	23	22	21	20	17	13	15	3	.	12	22	Who could Read only, } PROPORTION PER CENT. IN EACH DEGREE.
61	39	33	35	42	50	53	61	57	78	74	50	44	Who could neither Read nor Write, } PROPORTION PER CENT. IN EACH DEGREE.
1841 to 30th March 1851		1838 to 1842	1828 to 1837	1818 to 1827	1808 to 1817	1798 to 1807	1788 to 1797	1778 to 1787	1768 to 1777	1767 and upwards			Years in which the persons were respectively between the ages of 5 and 15.

of Education in 1841 and 1851, according to the Classification of Ages in the Census Tables of 1841.

FEMALES													DEGREES OF EDUCATION.
5 to 10	11 to 15	16 to 25.	26 to 35.	36 to 45.	46 to 55	56 to 65	66 to 75.	76 to 85	86 to 95	Above 95.	Ages not specified.	TOTAL FEMALES.	
11	37	40	31	30	26	24	29	22	29	40	31	30	In 1841, } Who could Read and Write.
16	37	42	41	31	31	27	30	25	29	33	35	34	In 1851, } Who could Read and Write.
17	23	23	21	19	16	14	14	14	13	20	5	20	In 1841, } Who could Read only.
26	28	23	21	20	18	14	13	5	3	.	12	22	In 1851, } Who could Read only.
72	40	37	43	51	58	62	57	64	58	40	64	50	In 1841, } Who could neither Read nor Write
58	35	35	33	49	51	59	57	70	68	67	50	44	In 1851, } Who could neither Read nor Write

attending Schools during the Week ending 12th April, 1851.

NUMBER AND AGES OF FEMALES																	TOTAL MALES AND FEMALES.	CLASSES OF SCHOOLS.
Under 4 years	4.	5	6	7.	8	9.	10.	11.	12.	13	14	15.	16.	Above 16	Ages not specified.	TOTAL FEMALES.		
42	58	99	166	198	207	260	435	257	418	330	251	44	24	23	45	2,877	5,532	Primary Schools.
1	7	11	13	26	20	18	28	29	21	24	26	21	15	5	23	288	548	Superior Schools.
43	65	110	199	224	227	278	463	286	439	354	277	65	39	28	68	3,165	6,080	TOTAL.

Printed image digitised by the University of Southampton Library Digitisation Unit

I.—TABLE OF AGES, showing the Number of Persons under One Year, also

BARONIES AND TOWNS		Under 1 Year.	1 and under 5.	5 and under 10.	10 and under 15.	15 and under 20.	20 and under 25.	25 and under 30.	30 and under 35.	35 and under 40.	40 and under 45.	45 and under 50.	50 and under 55.	55 and under 60.
CLANWILLIAM BARONY,	Males,	205	816	1,340	1,457	1,306	1,038	711	687	518	694	366	523	217
	Females,	193	794	1,322	1,346	1,305	1,113	636	691	509	717	377	564	220
CONNELLO, LOWER, B.,	Males,	127	494	931	1,223	1,202	674	364	398	272	421	211	318	142
	Females,	111	495	894	1,233	1,038	721	391	445	315	509	243	415	160
CONNELLO, UPPER, B.,	Males,	135	722	1,321	1,529	1,335	923	583	559	454	542	306	457	236
	Females,	132	657	1,328	1,668	1,239	826	496	656	457	761	339	594	271
COONAGH B.,	Males,	104	507	833	1,395	753	593	373	376	289	359	209	249	141
	Females,	120	496	797	834	733	562	378	399	300	415	182	287	138
COSHLEA B.,	Males,	267	1,011	1,743	1,908	1,914	1,340	867	834	688	852	489	647	318
	Females,	224	1,022	1,703	1,776	1,659	1,220	774	942	672	937	503	667	324
COSHMA B.,	Males,	152	573	957	1,094	965	777	506	463	389	460	271	399	164
	Females,	106	542	929	963	935	764	534	504	393	569	283	416	192
GLENQUIN B.,	Males,	188	895	1,611	1,672	1,647	1,036	624	634	596	614	320	526	255
	Females,	153	856	1,568	2,086	1,520	1,068	551	647	435	823	363	649	252
KENRY B.,	Males,	76	324	586	548	532	346	261	227	211	260	128	197	63
	Females,	92	354	539	604	495	376	244	306	209	292	138	246	76
KILMALLOCK B.,	Males,	26	107	239	566	170	111	80	80	54	86	68	85	52
	Females,	22	107	189	146	163	127	73	74	67	86	42	73	27
OWNEYBEG B.,	Males,	51	274	452	543	476	418	232	220	183	202	95	178	69
	Females,	74	289	485	523	436	371	221	223	165	211	114	198	91
PUBBLEBRIEN B.,	Males,	114	507	1,069	838	1,179	653	406	383	274	354	236	311	176
	Females,	138	574	1,092	1,038	1,192	627	477	551	365	598	249	381	153
SHANID B.,	Males,	195	783	1,375	1,718	1,253	1,043	634	598	425	537	279	423	186
	Females,	168	757	1,242	1,398	1,219	962	576	621	431	610	321	520	210
SMALLCOUNTY B.,	Males,	125	549	902	1,092	969	742	438	431	336	397	249	321	176
	Females,	124	492	846	881	842	669	451	492	344	429	234	393	183
TOTAL, RURAL DISTRICTS,	Males,	1,765	7,562	13,364	15,688	13,701	9,754	6,081	5,390	4,489	5,778	3,227	4,634	2,195
	Females,	1,652	7,435	12,925	14,498	12,781	9,606	5,802	6,551	4,662	6,957	3,388	5,403	2,299
NEWCASTLE TOWN,	Males,	33	103	149	158	121	112	55	91	55	86	46	56	33
	Females,	36	134	143	153	163	135	94	111	74	124	48	73	40
RATHKEALE T.,	Males,	46	160	287	215	269	158	94	87	95	117	63	113	36
	Females,	35	160	275	219	208	191	126	137	116	179	85	160	45
TOTAL, CIVIC DISTRICTS,	Males,	79	263	436	373	390	270	149	178	150	203	109	169	69
	Females,	71	294	418	372	371	326	220	248	190	303	133	233	85
TOTAL OF RURAL AND CIVIC DISTRICTS,	Males,	1,844	7,825	13,800	16,061	14,091	10,024	6,230	6,068	4,639	5,981	3,336	4,803	2,264
	Females,	1,723	7,729	13,343	14,870	13,152	9,932	6,022	6,799	4,852	7,260	3,521	5,636	2,384
AGES IN PERIODS OF 10 YEARS,	Males,	.	21,625		30,152		16,254		10,707		9,317		7,067	
	Females,	.	21,072		28,022		15,954		11,651		10,781		8,020	
	BOTH SEXES,	3,567	42,697		58,174		32,208		22,358		20,098		15,087	
PROPORTION PER CENT. AT EACH 10 YEAR PERIOD,	Males,	1·8	20·9		29·2		15·7		10·4		9·		6·8	
	Females,	1·6	20·		26·6		15·1		11·1		10·2		7·6	

Printed image digitised by the University of Southampton Library Digitisation Unit

the Number ONE YEAR old and upwards, in periods of FIVE and TEN YEARS.

60 and under 65	65 and under 70	70 and under 75	75 and under 80	80 and under 85	85 and under 90	90 and under 95	95 and under 100	100 and upwards	Ages not specified.	TOTAL	TOTAL MALES AND FEMALES.	BARONIES AND TOWNS.
336	99	92	38	34	11	4	.	.	3	10,195	21,034	CIANWILLIAM BARONY.
432	98	137	39	41	8	3	2	.	2	10,539		
224	75	81	16	21	1	1	.	.	.	7,196	14,704	CONNELLO, LOWER, B.
319	76	77	23	37	4	1	.	1	.	7,508		
347	86	106	22	25	7	2	1	1	1	9,700	20,032	CONNELLO, UPPER, B.
521	118	135	33	75	7	7	4	1	7	10,332		
162	64	57	19	9	7	1	2	.	.	6,507	12,567	COONAGH B.
235	51	69	27	25	1	5	1	.	.	6,060		
446	135	129	41	34	5	4	3	2	3	13,685	27,140	COSHLEA B.
561	147	174	53	73	7	3	1	4	1	13,455		
276	83	58	29	29	7	5	3	1	3	7,573	15,228	COSHMA B.
359	70	105	28	45	6	6	1	.	5	7,755		
391	109	111	21	27	5	1	1	.	6	11,340	23,218	GLENQUIN B.
560	106	127	27	65	5	10	1	.	1	11,878		
132	52	43	14	11	5	1	.	.	.	4,017	8,362	KENRY B.
193	65	59	21	24	4	2	1	3	.	4,345		
72	29	26	11	6	3	.	.	.	1	1,872	3,160	KILMALLOCK B.
51	16	13	3	9	3	2	.	.	.	1,288		
114	31	33	9	8	2	1	1	.	.	3,592	7,229	OWNEYBEG B.
138	29	33	8	22	.	6	.	.	.	3,637		
231	93	82	21	26	10	.	.	.	.	6 960	15,152	PUBBLEBRIEN B
284	90	76	29	58	8	9	1	2	.	8,192		
319	124	87	23	26	2	7	3	.	4	10,049	19,816	SHANID B.
406	101	127	27	48	9	6	1	.	7	9,767		
233	90	84	27	23	6	2	.	.	1	7,193	14,189	SMALLCOUNTY B.
362	87	94	27	35	6	2	.	2	1	6,996		
3,283	1,069	989	291	279	71	29	14	4	22	100,179	201,931	TOTAL, RURAL DISTRICTS.
4,424	1,056	1,226	345	557	68	67	13	13	24	101,752		
71	21	21	4	5	5	.	.	1	.	1,229	2,719	NEWCASTLE TOWN.
90	17	28	4	17	2	3	1	.	.	1,490		
82	29	24	9	7	3	2	.	.	.	1,896	4,034	RATHKEALE T.
106	33	40	6	12	2	1	1	.	1	2,138		
153	53	45	13	12	3	2	.	1	.	3,125	6,753	TOTAL, CIVIC DISTRICTS
196	50	68	10	29	4	4	2	.	1	3,628		
3,436	1,122	1,034	304	291	79	31	14	5	22	103,304	208,684	TOTAL OF RURAL AND CIVIC DISTRICTS.
4,620	1,106	1,294	355	586	72	71	15	10	23	105,380		
4,558		1 338		370		45		.	.	.	—	Males, AGES IN PERIODS OF 10 YEARS.
5,726		1,649		658		86		.	.	.	—	Females,
10,284		2,987		1,028		131		15	50	208,684	—	BOTH SEXES,
4·4		1 3		·4		·04		.	.	.	.	Males, PROPORTION PER CENT AT EACH 10 YEAR PERIOD.
5 4		1·6		·6		·08		.01	.	.	.	Females,

Pnnted image digitised by the University of Southampton Library Digitisation Unit

II.—TABLE showing the Number and Ages of the Population Five Years old and upwards,

Districts, and Degrees of Education.		Males.												
		5 and under 10	10 and under 15	15 and under 20	20 and under 30	30 and under 40	40 and under 50.	50 and under 60	60 and under 70	70 and under 80.	80 and under 90	90 and upwards	Ages not specified	Total Males.
Rural Districts	Who could Read and Write,	952	5,258	6,824	9,559	5,810	4,524	3,551	1,989	604	126	15	4	39,246
	Who could Read only,	1,672	3,242	2,111	1,905	1,123	868	529	310	104	21	4	1	11,890
	Who could neither Read nor Write,	10,710	7,188	4,766	4,371	3,446	3,013	2,749	2,053	572	203	28	17	39,716
Civic Districts.	Who could Read and Write,	43	178	225	269	162	159	111	77	21	4		.	1,269
	Who could Read only,	45	66	40	35	23	25	8	7	2	.	.	.	251
	Who could neither Read nor Write,	343	129	125	115	123	128	119	122	35	16	3	.	1,263
Rural and Civic Districts.	Who could Read and Write,	1,025	5,436	7,049	9,828	5,992	4,683	3,662	2,066	625	130	15	4	40,515
	Who could Read only,	1,717	3,308	2,151	1,940	1,146	893	537	317	106	21	4	1	12,141
	Who could neither Read nor Write,	11,053	7,317	4,891	4,486	3,569	3,741	2,868	2,175	607	219	31	17	40,979
Proportion per cent. in each Degree.	Who could Read and Write,	7	34	50	60	56	50	52	45	47	35	30	18	43
	Who could Read only,	13	21	15	12	11	10	8	7	8	6	8	5	13
	Who could neither Read nor Write,	80	45	35	28	33	40	40	48	45	59	62	77	44
Years in which the persons were respectively between the ages of 5 and 15,		1841 to 30th March, 1851	1838 to 1842	1823 to 1837	1818 to 1827	1808 to 1817	1798 to 1807	1788 to 1797	1778 to 1787	1768 to 1777	1767 and upwards.			

III.—TABLE showing the Proportion per cent. of the Population Five Years old and upwards, in each Degree

Degrees of Education.		Males												
		5 to 10	11 to 15	16 to 25	26 to 35.	36 to 45	46 to 55	56 to 65	66 to 75	76 to 85.	86 to 95.	Above 95.	Ages not specified	Total Males.
Who could Read and Write,	In 1841,	8	43	55	50	51	48	43	42	38	43	24	29	42
	In 1851,	10	38	55	53	51	52	43	49	39	33	23	15	43
Who could Read only,	In 1841,	14	18	14	11	10	8	7	6	6	10	4	3	12
	In 1851,	14	20	14	11	10	8	7	7	7	8	6	5	13
Who could neither Read nor Write,	In 1841,	78	39	31	39	39	44	50	52	56	47	72	68	46
	In 1851,	76	42	31	31	39	40	45	44	54	54	71	77	44

IV.—TABLE showing the Number and Ages of Persons

Classes of Schools in Rural and Civic Districts.		Number and Ages of Males																
		Under 4 years	4.	5.	6.	7.	8	9.	10.	11.	12	13.	14	15.	16	Above 16.	Ages not specified	Total Males
Rural Districts	Primary Schools,	30	07	264	534	696	835	923	1,309	934	1,560	875	1,027	348	227	155	8	9,814
	Superior Schools,	.	.	.	.	.	.	.	.	.	.	2	5	4	1	10	.	22
Civic Districts.	Primary Schools,	.	1	15	29	45	50	22	41	25	46	29	40	17	9	10	1	378
	Superior Schools,	.	.	2	1	2	8	3	2	3	2	5	2	3	4	7	.	39
Total,		30	88	279	564	745	888	948	1,352	962	1,608	911	1,074	372	241	182	9	10,253

Printed image digitised by the University of Southampton Library Digitisation Unit

who could Read and Write,—Read only,—or could neither Read nor Write, in 1851.

Females.													Districts, and Degrees of Education.	
5 and under 10.	10 and under 15.	15 and under 20.	20 and under 30	30 and under 40.	40 and under 50.	50 and under 60	60 and under 70	70 and under 80	80 and under 90	90 and upwards	Ages not specified.	Total Females		
739	3,974	5,002	6,052	3,365	2,200	1,449	795	247	53	8	2	23,886	Who could Read and Write,	Rural Districts.
1,559	3,031	2,483	2,378	1,721	1,393	879	468	128	25	5	2	14,577	Who could Read only,	
10,627	7,493	5,296	6,478	6,127	6,747	5,374	4,217	1,196	547	80	20	54,202	Who could neither Read nor Write,	
38	146	152	243	139	95	65	35	17	3	.	.	933	Who could Read and Write,	Civic Districts
50	66	71	78	53	57	30	16	3	1	.	.	427	Who could Read only,	
330	158	148	225	246	204	223	195	58	29	6	1	1,903	Who could neither Read nor Write,	
777	4,120	5,154	6,295	3,504	2,295	1,514	830	264	56	8	2	24,819	Who could Read and Write,	Rural and Civic Districts.
1,609	3,099	2,554	2,956	1,774	1,455	909	484	131	26	5	2	15,004	Who could Read only,	
10,957	7,651	5,444	6,703	6,373	7,031	5,597	4,412	1,254	576	86	21	56,105	Who could neither Read nor Write,	
6	28	39	39	30	21	19	14	16	9	8	3	26	Who could Read and Write,	Proportion per cent. in each Degree.
12	21	20	19	15	14	11	9	8	4	5	3	16	Who could Read only,	
82	51	41	42	55	65	70	77	76	87	87	84	58	Who could neither Read nor Write,	
1841 to 30th March, 1851		1838 to 1842	1828 to 1837	1818 to 1827	1808 to 1817	1798 to 1807	1788 to 1797	1778 to 1787	1768 to 1777	1767 and upwards			Years in which the persons were respectively between the ages of 5 and 15.	

of Education in 1841 and 1851, according to the Classification of Ages in the Census Tables of 1841.

Females.													Degrees of Education.	
5 to 10.	11 to 15.	16 to 25.	26 to 35.	36 to 45.	46 to 55.	56 to 65.	66 to 75.	76 to 85.	86 to 95.	Above 95.	Ages not specified.	Total Females.		
6	30	32	21	18	16	12	14	10	13	3	15	20	In 1841,	Who could Read and Write.
8	32	40	33	23	20	16	15	12	12	8	8	26	In 1851,	
11	20	19	16	14	11	7	7	7	5	6	9	15	In 1841,	Who could Read only.
14	21	19	16	14	12	9	8	5	5	4	8	16	In 1851,	
83	50	49	63	68	73	81	79	83	82	91	78	65	In 1841,	Who could neither Read nor Write
75	47	41	51	63	68	75	77	83	83	83	84	58	In 1851,	

attending Schools during the Week ending 12th April, 1851.

Number and Ages of Females																	Total Males and Females	Classes of Schools in Rural and Civic Districts	
Under 4 years.	4.	5.	6	7.	8.	9.	10.	11.	12.	13.	14.	15	16.	Above 16.	Ages not specified.	Total Females			
31	116	267	495	511	690	757	1,105	804	1,037	634	638	254	141	130	7	7,675	17,489	Primary Schools,	Rural Districts.
.	.	.	.	.	.	.	.	.	.	.	.	.	.	.	.	.	22	Superior Schools,	
7	15	31	56	67	65	46	82	55	84	48	34	14	13	5	2	624	1,002	Primary Schools,	Civic Districts.
.	.	2	1	4	2	2	1	1	4	1	1	.	.	.	.	19	58	Superior Schools,	
38	131	300	552	582	757	805	1,188	860	1,125	733	673	268	154	143	9	8,318	18,571	Total	

Printed image digitised by the University of Southampton Library Digitisation Unit

I.—TABLE OF AGES, showing the Number of Persons under One Year, also

BARONIES AND TOWNS.		Under 1 Year.	1 and under 5	5 and under 10	10 and under 15	15 and under 20	20 and under 25.	25 and under 30.	30 and under 35	35 and under 40	40 and under 45.	45 and under 50.	50 and under 55	55 and under 60
ELIOGARTY BARONY,	Males,	166	807	1,402	1,533	1,544	1,055	676	642	589	610	368	493	223
	Females,	141	762	1,535	1,877	1,651	1,240	780	783	585	766	400	621	272
IKERRIN B.,	Males,	164	699	1,230	1,927	1,273	781	590	547	449	498	295	434	194
	Females,	165	628	1,107	1,574	1,120	836	592	586	465	593	326	517	202
KILNAMANAGH, UP., B	Males,	154	676	1,106	1,068	891	746	522	466	408	433	261	290	120
	Females,	154	632	1,034	1,020	964	803	494	556	399	480	234	363	153
ORMOND, LOWER, B.,	Males,	274	1,122	2,053	2,364	2,027	1,334	891	822	623	796	452	670	311
	Females,	244	1,096	1,792	1,996	1,994	1,572	882	934	718	926	439	729	316
ORMOND, UPPER, B.,	Males,	157	700	1,181	1,259	1,284	846	528	524	401	525	257	385	162
	Females,	163	666	1,190	1,131	1,407	942	582	637	451	547	253	471	172
OWNEY AND ARRA B.,	Males,	191	711	1,292	1,417	1,210	907	652	548	463	566	323	425	189
	Females,	191	765	1,158	1,273	1,092	989	566	615	467	650	268	482	223
TOTAL, RURAL DISTRICTS,	Males,	1,108	4,715	8,264	9,568	8,229	5,669	3,861	3,549	2,933	3,428	1,956	2,697	1,209
	Females,	1,058	4,564	7,806	8,871	8,228	6,437	3,896	4,111	3,085	3,963	1,970	3,183	1,338
BALLINA TOWN,	Males,	3	14	22	36	23	15	15	11	14	15	6	8	5
	Females,	5	11	19	35	25	19	4	18	12	20	5	15	7
NENAGH T.,	Males,	94	318	456	497	548	340	252	251	186	237	148	168	69
	Females,	90	289	620	945	540	554	321	395	239	379	198	266	65
ROSCREA T.,	Males,	35	193	312	200	235	153	105	114	92	102	60	94	47
	Females,	40	186	327	256	274	205	154	153	120	162	67	138	56
TEMPLEMORE T.,	Males,	63	168	241	287	271	196	145	141	119	149	77	113	40
	Females,	46	179	218	272	271	246	178	152	139	145	81	127	45
THURLES T.,	Males,	66	237	321	381	374	247	187	204	125	191	90	151	62
	Females,	73	227	326	354	498	399	283	257	204	283	133	216	87
TOTAL, CIVIC DISTRICTS,	Males,	261	930	1,352	1,401	1,451	951	704	721	536	694	381	533	223
	Females,	256	892	1,510	1,862	1,603	1,423	940	1,005	714	989	484	762	290
TOTAL OF RURAL AND CIVIC DISTRICTS,	Males,	1,369	5,645	9,616	10,969	9,680	6,620	4,565	4,270	3,469	4,122	2,337	3,230	1,432
	Females,	1,314	5,456	9,316	10,733	9,836	7,860	4,836	5,116	3,799	4,952	2,454	3,945	1,628
AGES IN PERIODS OF 10 YEARS,	Males,	.	15,261		20,649		11,185		7,739		6,459		4,662	
	Females,	.	14,772		20,569		12,696		8,915		7,406		5,573	
	BOTH SEXES,	2,683	30,033		41,218		23,881		16,654		13,865		10,235	
PROPORTION PER CENT AT EACH 10 YEAR PERIOD,	Males,	1·9	21·5		29·1		15·7		10·9		9·1		6·6	
	Females,	1·7	19·4		27·		16·7		11·7		9·7		7·3	

Printed image digitised by the University of Southampton Library Digitisation Unit

the Number ONE YEAR old and upwards, in periods of FIVE and TEN Years.

60 and under 65.	65 and under 70	70 and under 75	75 and under 80	80 and under 85	85 and under 90	90 and under 95	95 and under 100	100 and upwards	Ages not specified.	TOTAL.	TOTAL MALES AND FEMALES.	BARONIES AND TOWNS
347	111	119	41	31	12	4	1	.	3	10,781	23,063	ELIOGARTY BARONY.
465	151	146	28	61	8	6	.		2	12,282		
251	119	106	40	32	11	2	1	.	3	9,646	19,059	IKERRIN B.
344	109	106	37	45	5	6	2	1	2	9,413		
173	79	69	19	21	6	2	1	.	.	7,521	15,291	KILNAMANAGH, UPPER, B
264	63	81	32	50	4	2	2	1	.	7,770		
387	159	113	49	26	7	4	.	2	5	14,491	29,066	ORMOND, LOWER, B.
469	138	176	37	54	13	3	2	1	2	14,572		
221	65	73	23	27	5	4	1	.	.	8,628	17,772	ORMOND, UPPER, B.
283	76	90	19	33	4	4	2	.	1	9,144		
234	77	79	27	23	9	.	2	.	.	9,345	18,703	OWNEY AND ARRA B.
348	86	110	27	39	3	3	1	1	1	9,358		
1 613	610	559	199	160	50	16	6	2	11	60 412	122,951	TOTAL RURAL DISTRICTS
2,173	623	709	180	262	37	24	9	4	8	62,539		
5	1	.	1	1		.	.	.	.	195	400	BALLINA TOWN (A SUBURB OF THE TOWN OF KILLALOE).
6	2	2	.	.	.	.	.	.	.	205		
101	41	22	5	3	2	.	1	.	.	3,739	8,973	NENAGH T.
173	55	44	8	15	2	4	1	1	.	5,234		
44	14	10	7	1	2	.	1	.	.	1,521	4,137	ROSCREA T.
79	31	41	9	8	5	2	1	1	1	2,316		
54	18	20	9	4	.	2	.	.	14	2,130	4,379	TEMPLEMORE T.
59	22	20	2	10	3	2	.	.	.	2,249		
70	40	21	8	5	.	1	.	1	1	2,783	6,369	THURLES T.
131	44	25	10	25	5	1	1	2	2	3,586		
274	114	73	30	14	4	3	2	1	15	10,668	24,258	TOTAL CIVIC DISTRICTS.
448	154	132	29	58	15	9	3	4	3	13,590		
1,887	724	632	229	174	54	19	8	3	26	71,080	147,209	TOTAL OF RURAL AND CIVIC DISTRICTS.
2,621	777	841	209	320	52	33	12	8	11	76,129		
2,611		861		228		27		.	.	.	—	Males, .
3,398		1,050		372		45		.	.	.	—	Females, .
6,009		1,911		600		72		11	37	147,209	—	BOTH SEXES,
3 7		1 2		·3		·04		.	.	.	.	Males,
4·5		1 4		·5		·06		·01	.	.	.	Females,

AGES IN PERIODS OF 10 YEARS.

PROPORTION PER CENT. AT EACH 10 YEAR PERIOD.

N

Printed image digitised by the University of Southampton Library Digitisation Unit

II.—TABLE showing the Number and Ages of the Population Five Years old and upwards,

Districts and Degrees of Education.		Males.													
		5 and under 10	10 and under 15.	15 and under 20	20 and under 30	30 and under 40	40 and under 50	50 and under 60	60 and under 70	70 and under 80	80 and under 90	90 and upwards	Ages not specified.	Total Males.
Rural Districts.	Who could Read and Write,	595	2,976	3,725	5,449	3,624	2,750	2,035	1,091	379	98	8	2	22,732
	Who could Read only,	1,207	2,524	1,986	1,914	1,041	367	543	246	79	22	3	2	10,434
	Who could neither Read nor Write,	6,462	4,068	2,518	2,167	1,817	1,767	1,328	836	300	90	13	7	21,423
Civic Districts.	Who could Read and Write,	153	591	697	989	761	548	396	198	55	7	4	14	4,413
	Who could Read only,	272	290	267	228	142	143	102	40	12	2	—	1	1,504
	Who could neither Read nor Write,	927	520	437	438	354	379	258	150	36	9	2	.	3,560
Rural and Civic Districts	Who could Read and Write,	748	3,567	4,422	6,438	4,385	3,298	2,431	1,289	434	105	12	16	27,145
	Who could Read only,	1,479	2,814	2,253	2,142	1,183	1,015	645	286	91	24	3	3	11,938
	Who could neither Read nor Write,	7,389	4,588	3,005	2,605	2,171	2,146	1,586	1,036	336	99	15	7	24,983
Proportion per cent. in each Degree	Who could Read and Write,	8	32	46	58	57	51	52	49	50	46	40	62	42
	Who could Read only,	15	26	23	19	15	16	14	11	11	11	10	11	19
	Who could neither Read nor Write,	77	42	31	23	28	33	34	40	39	43	50	27	39
Years in which the persons were respectively between the ages of 5 and 15,		1841 to 30th March, 1851	1838 to 1842	1828 to 1837	1818 to 1827	1808 to 1817	1798 to 1807	1788 to 1797	1778 to 1787	1768 to 1777	1767 and upwards			

III.—TABLE showing the Proportion per cent. of the Population Five Years old and upwards, in each Degree

NOTE.—In the Census Returns of 1841 the North and South Ridings of the County of Tipperary being united in one Table, the

IV.—TABLE showing the Number and Ages of Persons

Classes of Schools in Rural and Civic Districts		Number and Ages of Males																
		Under 4 years.	4.	5.	6	7.	8	9.	10.	11	12.	13.	14.	15.	16.	Above 16	Ages not specified	Total Males.
Rural Districts,	Primary Schools,	30	96	198	330	418	599	471	711	452	671	367	393	114	82	44	27	5,003
	Superior Schools,	.	.			1	.	.		.	2	1	.	.	—	.	.	4
Civic Districts,	Primary Schools,	30	52	69	73	90	93	97	95	94	103	62	55	52	28	155	1	1,149
	Superior Schools,	—	1	3	3	4	4	1	6	1	9	2	11	4	6	22	4	81
Total,		60	149	270	406	513	696	569	812	547	785	432	459	170	116	221	32	6,237

Printed image digitised by the University of Southampton Library Digitisation Unit

who could Read and Write,—Read only,—or could neither Read nor Write, in 1851.

Females.													Districts, and Degrees of Education	
5 and under 10.	10 and under 15.	15 and under 20.	20 and under 30.	30 and under 40.	40 and under 50.	50 and under 60.	60 and under 70.	70 and under 80.	80 and under 90.	90 and upwards	Ages not specified.	Total Females.		
547	2,585	2,881	3,560	1,769	1,143	830	394	142	34	5	1	13,891	Who could Read and Write,	Rural Districts
1,166	2,547	2,689	3,549	2,349	1,613	1,019	457	127	33	1	2	15,552	Who could Read only, . .	
6,093	3,739	2,658	3,224	3,073	3,177	2,672	1,945	620	232	31	5	27,474	Who could neither Read nor Write,	
208	510	594	856	531	341	215	121	36	10	.	1	3,425	Who could Read and Write, .	Civic Districts.
309	685	435	614	401	295	201	94	19	7	5	1	3,064	Who could Read only, . .	
993	667	579	893	737	837	636	337	104	56	13	1	5,953	Who could neither Read nor Write,	
755	3,095	3,475	4,416	2,300	1,434	1,045	515	180	44	5	2	17,316	Who could Read and Write, .	Rural and Civic Districts
1,475	3,232	3,124	4,163	2,750	1,903	1,220	551	146	40	4	3	18,616	Who could Read only, . .	
7,086	4,406	3,237	4,117	3,865	4,014	3,303	2,332	724	288	44	6	33,427	Who could neither Read nor Write,	
3	29	35	35	26	20	19	15	17	12	9	18	25	Who could Read and Write, .	Proportion per cent. in each Degree.
16	30	32	33	31	26	22	16	14	11	3	27	27	Who could Read only, . .	
76	41	33	32	43	54	59	69	69	77	83	55	48	Who could neither Read nor Write, ...	
1841 to 30th March, 1851	1833 to 1842	1828 to 1837	1818 to 1827	1808 to 1817	1798 to 1807	1788 to 1797	1778 to 1787	1768 to 1777	1767 and upwards				Years in which the persons were respectively between the ages of 5 and 15.	

of Education in 1841 and 1851, according to the Classification of Ages in the Census Tables of 1841.

comparative state of Education in 1841 and 1851 can only be given for the entire county in the same manner. (*See pages* 94 *and* 95.)

attending Schools during the Week ending 12th April, 1851.

Number and Ages of Females.																	Total Males and Females.	Classes of Schools in Rural and Civic Districts.	
Under 4 years	4	5.	6.	7.	8.	9.	10.	11.	12	13	14	15	16.	Above 16	Ages not specified.	Total Females.			
22	119	198	322	539	420	403	685	400	658	369	336	114	86	40	56	4,574	9,577	Primary Schools,	Rural Districts
.	.	.	.	.	1	.	1	5	7	1	6	4	6	4	.	35	39	Superior Schools,	
33	62	57	85	175	241	135	275	126	261	134	159	33	37	103	2	1,923	3,072	Primary Schools,	Civic Districts
.	.	4	3	3	7	12	12	5	8	9	7	6	7	5	5	103	134	Superior Schools,	
55	181	259	415	522	669	555	973	536	934	513	510	157	136	157	63	6,635	12,872	Total.	

Printed image digitised by the University of Southampton Library Digitisation Unit

I.—TABLE OF AGES, showing the Number of Persons under One Year, also

BARONIES AND TOWNS.		Under 1 Year.	1 and under 5.	5 and under 10.	10 and under 15.	15 and under 20.	20 and under 25.	25 and under 30.	30 and under 35.	35 and under 40.	40 and under 45.	45 and under 50.	50 and under 55.	55 and under 60.
CLANWILLIAM BARONY,	Males,	236	1,305	2,067	2,348	2,211	1,585	1,058	1,024	832	962	595	695	346
	Females,	248	1,235	2,065	2,515	1,932	1,578	974	1,035	897	1,030	515	805	363
IFFA AND OFFA, EAST, B.,	Males,	170	796	1,060	1,156	1,109	789	585	563	453	537	322	458	239
	Females,	146	649	1,065	1,090	1,092	880	625	645	504	620	319	489	228
IFFA AND OFFA, WEST, B.,	Males,	283	1,062	1,960	2,200	1,895	1,389	935	885	705	883	453	645	303
	Females,	224	1,020	1,981	2,131	1,827	1,455	867	1,070	705	1,091	436	751	340
KILNAMANAGH LR., B.,	Males,	93	401	573	690	501	498	312	278	214	302	130	203	86
	Females,	78	347	566	636	552	490	264	277	245	282	141	218	99
MIDDLETHIRD B.,	Males,	179	852	1,469	1,923	1,569	1,126	792	785	644	719	420	604	282
	Females,	163	793	1,361	1,383	1,414	1,226	830	763	653	683	409	631	327
SLIEVARDAGH B.,	Males,	215	1,118	1,837	1,889	1,556	1,223	872	814	658	718	439	612	322
	Females,	243	1,048	1,612	1,745	1,573	1,347	869	889	704	803	468	749	366
TOTAL RURAL DISTRICTS,	Males,	1,176	5,444	8,911	10,156	8,921	6,610	4,554	4,349	3,486	4,120	2,367	3,217	1,578
	Females,	1,102	5,092	8,670	9,500	8,390	6,976	4,429	4,679	3,688	4,509	2,288	3,643	1,723
CAHER TOWN,	Males,	52	173	207	173	190	133	151	152	128	141	79	69	30
	Females,	48	141	200	204	211	204	177	155	138	138	57	82	52
CARRICK-ON-SUIR T., (PART OF),	Males,	62	283	390	307	311	231	175	182	187	211	125	156	60
	Females,	74	224	381	327	325	370	265	289	236	263	152	212	86
CASHEL T.,	Males,	69	244	514	409	589	234	132	184	142	188	115	131	63
	Females,	70	240	573	922	689	348	237	313	231	482	156	202	87
CLONMEL T., (PART OF)	Males,	164	513	817	1,058	963	620	469	449	372	439	237	358	154
	Females,	146	487	777	894	941	952	644	700	452	647	293	433	190
FETHARD T.,	Males,	21	122	150	174	141	86	94	79	72	82	48	66	28
	Females,	30	99	166	163	165	144	101	117	109	102	62	82	40
TIPPERARY T.,	Males,	78	299	521	498	747	309	253	268	220	227	154	175	92
	Females,	84	301	531	789	910	436	358	373	286	444	203	258	132
TOTAL CIVIC DISTRICTS,	Males,	446	1,639	2,599	2,619	2,941	1,613	1,274	1,314	1,121	1,288	758	950	427
	Females,	452	1,492	2,578	3,299	3,241	2,504	1,782	1,947	1,452	2,046	923	1,349	587
TOTAL OF RURAL AND CIVIC DISTRICTS,	Males,	1,622	7,083	11,510	12,775	11,862	8,223	5,828	5,663	4,607	5,408	3,125	4,167	2,005
	Females,	1,554	6,584	11,248	12,799	11,631	9,480	6,211	6,626	5,140	6,555	3,211	4,992	2,310
AGES IN PERIODS OF 10 YEARS,	Males,	.	18,593		21,637		14,051		10,270		8,533		6,172	
	Females,	.	17,832		24,430		15,691		11,766		9,766		7,302	
	BOTH SEXES,	3,176	36,425		49,067		29,742		22,036		18,299		13,474	
PROPORTION PER CENT AT EACH 10 YEAR PERIOD,	Males,	1·8	20 9		27 7		15·8		11 6		9 6		6·9	
	Females,	1·6	18 7		25 6		16·5		12 3		10 2		7·7	

Printed image digitised by the University of Southampton Library Digitisation Unit

the Number ONE YEAR old and upwards, in periods of FIVE and TEN YEARS.

60 and under 65.	65 and under 70	70 and under 75.	75 and under 80	80 and under 85	85 and under 90.	90 and under 95	95 and under 100	100 and upwards	Ages not specified.	TOTAL	TOTAL MALES AND FEMALES.	BARONIES AND TOWNS.
437	168	164	51	35	7	6	4	.	7	16,213	32,611	CLANWILLIAM BARONY.
632	185	203	69	69	13	6	7	1	1	16,398		
269	91	66	26	17	4	5	1	.	13	8,624	17,585	IFFA AND OFFA, EAST, B.
347	80	96	29	31	7	2	1	1	15	8,961		
431	109	134	33	31	7	2	1	1	2	14,238	29,125	IFFA AND OFFA, WEST, B.
595	130	160	38	49	9	1	2	3	2	14,887		
116	54	57	8	11	2	1		.	1	4,624	9,143	KILNAMANAGH, LOWER, B.
164	57	65	8	26	1	1	2	.	.	4,519		
393	146	127	60	32	11	3	1	1	.	12,138	23,677	MIDDLETHIRD B
465	168	181	43	49	8	6	1	1	1	11,539		
400	167	178	62	40	7	1	2	.	1	13,081	26,649	SLIEVARDAGH B
593	192	191	78	68	14	9	4	3	.	13,568		
2,046	755	726	240	166	28	18	9	2	29	68,918	138,790	TOTAL, RURAL DISTRICTS.
2,796	812	396	265	292	52	25	17	9	19	69,872		
38	16	9	6	.	1	.	.	.	.	1,748	3,698	CAHER TOWN.
80	21	29	4	3	1	.	.	.	.	1,950		
63	29	26	5	2	.	.	1	.	1	2,812	6,224	CARRICK-ON-SUIR T., (PART OF).
125	40	52	15	18	4	2	1	.	1	3,412		
120	38	31	22	8	1	.	.	.	2	3,236	8,247	CASHEL T.
236	64	63	12	32	2	2	.	.	.	5,011		
182	77	64	20	13	2	1	1	1	.	6,969	15,053	CLONMEL T., (PART OF).
307	80	59	25	45	6	4	1	1	.	8,084		
32	17	18	9	2	1	.	1	.	.	1,243	2,767	FETHARD T.
62	34	23	8	13	3	1	.	.	.	1,524		
99	42	16	8	8	.	.	1	.	3	4,018	9,579	TIPPERARY T.
216	69	62	12	33	6	4	.	1	3	5,561		
534	219	164	70	33	5	1	4	1	6	20,026	45,568	TOTAL, CIVIC DISTRICTS.
1,026	308	238	76	149	22	13	2	2	4	25,542		
2,580	974	890	310	199	43	19	13	3	35	88,944	184,358	TOTAL OF RURAL AND CIVIC DISTRICTS.
3,822	1,120	1,184	341	441	74	38	19	11	23	95,414		
3,554		1,200		242		32		.	.	.	—	Males, .
4,942		1,525		515		57		.	.	.	—	Females, .
8,496		2,725		757		89		14	58	184,358	—	BOTH SEXES,
4·0		1·3		·3		·04		.	.	.	.	Males,
5·2		1·6		·5		·06		.01	.	.	.	Females,

AGES IN PERIODS OF 10 YEARS.

PROPORTION PER CENT AT EACH 10 YEAR PERIOD.

Pnnted image digitised by the University of Southampton Library Digitisation Unit

II.—TABLE showing the Number and Ages of the Population Five Years old and upwards,

Districts, and Degrees of Education		Males.												
		5 and under 10	10 and under 15	15 and under 20	20 and under 30.	30 and under 40.	40 and under 50	50 and under 60	60 and under 70.	70 and under 80	80 and under 90	90 and upwards	Ages not specified	Total Males
Rural Districts.	Who could Read and Write,	611	3,602	4,360	6,468	4,214	3,036	2,329	1,323	471	95	6	12	26,547
	Who could Read only,	1,252	2,145	1,626	1,635	987	715	447	229	76	14	3	7	9,136
	Who could neither Read nor Write,	7,048	4,409	2,915	3,061	2,634	2,736	2,019	1,249	419	95	20	10	26,615
Civic Districts.	Who could Read and Write,	315	1,054	1,401	1,734	1,427	1,070	710	347	114	14	3	1	8,190
	Who could Read only,	500	598	452	368	263	213	130	79	16	1	.	.	2,620
	Who could neither Read nor Write,	1,764	967	1,088	735	745	763	537	327	104	23	3	5	7,131
Rural and Civic Districts	Who could Read and Write,	926	4,656	5,781	8,202	5,641	4,106	3,039	1,670	585	109	9	13	34,737
	Who could Read only,	1,752	2,743	2,078	2,003	1,250	928	577	308	92	15	3	7	11,756
	Who could neither Read nor Write,	8,332	5,376	4,003	3,846	3,379	3,499	2,556	1,576	523	118	23	15	33,746
Proportion per cent. in each Degree.	Who could Read and Write,	8	36	49	59	55	48	49	47	49	45	26	37	43
	Who could Read only,	15	22	17	14	12	11	9	9	8	6	8	20	15
	Who could neither Read nor Write,	77	42	34	27	33	41	42	44	43	49	66	43	42
Years in which the persons were respectively between the ages of 5 and 15,		1841 to 30th March, 1851	1838 to 1842	1828 to 1837	1818 to 1827	1808 to 1817	1798 to 1807	1788 to 1797	1778 to 1787	1768 to 1777	1767 and upwards			

III.—TABLE showing the Proportion per cent. of the Population Five Years old and upwards, in each Degree

Degrees of Education.		Males.												
		5 to 10.	11 to 15.	16 to 25.	26 to 35.	36 to 45.	46 to 55.	56 to 65.	66 to 75	76 to 85.	86 to 95	Above 95.	Ages not specified	Total Males
Who could Read and Write,	In 1841,	8	40	52	49	49	47	43	45	41	41	37	25	40
	In 1851,	11	39	53	56	51	51	50	50	51	41	27	48	43
Who could Read only,	In 1841,	15	23	19	16	14	11	10	9	8	9	6	5	17
	In 1851,	17	23	18	15	13	12	10	9	9	12	5	16	16
Who could neither Read nor Write,	In 1841,	77	37	29	35	37	42	47	46	51	50	57	70	43
	In 1851,	72	38	29	29	36	37	40	41	40	47	68	36	41

IV.—TABLE showing the Number and Ages of Persons

Classes of Schools in Rural and Civic Districts.		Number and Ages of Males.																
		Under 4 years.	4.	5.	6.	7.	8.	9.	10.	11.	12.	13.	14.	15.	16	Above 16.	Ages not specified.	Total Males
Rural Districts	Primary Schools,	27	63	159	260	326	433	520	771	510	656	401	448	146	89	59	11	4,879
	Superior Schools,	.	.	.	.	.	1	1	3	2	4	4	10	4	11	25	.	65
Civic Districts.	Primary Schools,	47	109	138	256	332	376	518	344	339	347	227	227	93	54	283	3	3,543
	Superior Schools,	.	1	3	4	3	17	6	9	9	10	5	8	10	7	8	13	113
Total,		74	173	300	520	661	827	845	1,127	910	1,017	637	693	253	161	375	27	8,600

Printed image digitised by the University of Southampton Library Digitisation Unit

who could Read and Write,—Read only,—or could neither Read nor Write, in 1851.

Females.													Districts, and Degrees of Education.	
5 and under 10	10 and under 15	15 and under 20.	20 and under 30	30 and under 40.	40 and under 50	50 and under 60	60 and under 70.	70 and under 80.	80 and under 90.	90 and upwards.	Ages not specified.	Total Females		
534	2,802	3,545	4,481	2,191	1,303	967	470	148	34	7	2	16,234	Who could Read and Write,	Rural Districts.
1,235	2,227	2,012	2,552	1,761	1,150	775	371	106	27	4	5	12,225	Who could Read only,	
6,901	4,471	3,033	4,422	4,415	4,344	3,624	2,767	907	263	40	12	35,219	Who could neither Read nor Write	
266	979	990	1,611	956	656	420	237	67	27	4	.	6,213	Who could Read and Write,	Civic Districts
410	626	725	881	635	468	233	126	43	10	2	.	4,164	Who could Read only,	
1,902	1,694	1,526	1,794	1,808	1,845	1,276	971	254	134	11	4	13,221	Who could neither Read nor Write	
800	3,781	4,335	6,042	3,147	1,959	1,387	707	215	61	11	2	22,447	Who could Read and Write,	Rural and Civic Districts
1,645	2,653	2,737	3,433	2,396	1,618	1,013	497	149	37	6	5	16,389	Who could Read only,	
8,803	6,165	4,559	6,216	6,223	6,189	4,902	3,738	1,161	417	51	16	43,440	Who could neither Read nor Write	
7	30	37	38	27	20	19	14	14	12	16	9	26	Who could Read and Write,	Proportion per cent. in each Degree.
15	22	24	22	20	17	14	10	10	7	9	22	19	Who could Read only,	
78	48	39	40	53	63	67	76	76	81	75	69	55	Who could neither Read nor Write,	
1841 to 30th March, 1851		1838 to 1842	1828 to 1837	1818 to 1827	1808 to 1817	1798 to 1807	1788 to 1797	1778 to 1787	1768 to 1777	1767 and upwards			Years in which the persons were respectively between the ages of 5 and 15.	

of Education in 1841 and 1851, according to the Classification of Ages in the Census Tables of 1841.

Females.													Degrees of Education.	
5 to 10	11 to 15.	16 to 25.	26 to 35.	36 to 45	46 to 55	56 to 65	66 to 75.	76 to 85.	86 to 95.	Above 95.	Ages not specified	Total Females		
5	26	29	20	17	15	12	13	11	16	7	4	19	In 1841,	Who could Read and Write.
10	33	37	29	22	20	16	16	14	15	15	9	26	In 1851,	
14	29	30	26	21	16	12	10	8	8	8	9	23	In 1841,	Who could Read only.
17	26	27	26	21	18	14	12	9	9	9	41	22	In 1851,	
31	43	41	54	62	69	76	77	81	76	85	37	58	In 1841,	Who could neither Read nor Write.
73	41	36	45	57	62	70	72	77	76	76	50	52	In 1851,	

attending Schools during the Week ending 12th April, 1851.

Number and Ages of Females.																	Total Males and Females	Classes of Schools in Rural and Civic Districts	
Under 4 years	4	5.	6.	7.	8.	9.	10	11.	12.	13	14.	15	16.	Above 16.	Ages not specified	Total Females			
8	55	115	169	242	347	388	501	436	580	339	326	92	60	26	15	3,699	3,578	Primary Schools,	Rural Districts.
.	.	.	.	.	1	.	.	.	1	.	.	.	.	.	.	2	67	Superior Schools,	
37	121	137	226	268	294	313	443	319	539	312	341	92	59	61	26	3,590	7,133	Primary Schools,	Civic Districts.
.	1	4	9	9	6	8	9	5	6	8	6	11	2	1	.	85	196	Superior Schools,	
45	177	256	406	519	648	709	953	760	1,126	659	673	195	121	88	41	7,376	15,976	Total.	

Printed image digitised by the University of Southampton Library Digitisation Unit

I.—TABLE OF AGES, showing the Number of Persons under One Year, also

TOWNS.		Under 1 Year	1 and under 5	5 and under 10	10 and under 15	15 and under 20	20 and under 25	25 and under 30.	30 and under 35.	35 and under 40	40 and under 45	45 and under 50	50 and under 55	55 and under 60
CITY OF WATERFORD,	Males,	288	1,021	1,513	1,435	1,129	867	862	811	714	758	416	530	223
	Females,	312	959	1,396	1,445	1,475	1,416	1,236	1,200	830	1,049	528	761	349
AGES IN PERIODS OF 10 YEARS,	Males,	-	2,534		2,614		1,749		1,525		1,174		753	
	Females,	-	2,355		2,920		2,652		2,030		1,577		1,110	
	BOTH SEXES,	600	4,889		5,534		4,401		3,555		2,751		1,863	
PROPORTION PER CENT. AT EACH 10 YEAR PERIOD.	Males,	2·5	22·5		23·2		15·5		13·5		10·4		6·7	
	Females,	2·2	16·3		20·8		18·9		14·5		11·2		7·9	

II.—TABLE showing the Number and Ages of the Population Five Years old and upwards,

DISTRICTS AND DEGREES OF EDUCATION.		MALES												
		5 and under 10	10 and under 15	15 and under 20	20 and under 30	30 and under 40.	40 and under 50	50 and under 60	60 and under 70	70 and under 80	80 and under 90	90 and upwards	Ages not specified	TOTAL MALES.
CIVIC DISTRICT.	Who could Read and Write,	215	793	735	1,177	942	695	432	261	83	15	.	.	5,399
	Who could Read only,	309	344	130	169	176	112	78	26	14	1	.	.	1,359
	Who could neither Read nor Write,	989	348	266	403	407	369	193	153	39	10	4	4	3,190
PROPORTION PER CENT. IN EACH DEGREE.	Who could Read and Write,	14	53	65	67	62	59	64	59	62	53	.	.	54
	Who could Read only,	20	23	11	10	11	10	10	6	10	4	.	.	14
	Who could neither Read nor Write,	66	24	24	23	27	31	26	35	28	38	100	100	32
Years in which the persons were respectively between the ages of 5 and 15,		1841 to 30th March, 1851		1838 to 1842	1828 to 1837	1818 to 1827	1808 to 1817	1798 to 1807	1788 to 1797	1778 to 1787	1768 to 1777	1767 and upwards		

III.—TABLE showing the Proportion per cent. of the Population Five Years old and upwards, in each Degree

DEGREES OF EDUCATION.		MALES.												
		5 to 10	11 to 15	16 to 25	26 to 35	36 to 45	46 to 55	56 to 65.	66 to 75.	76 to 85.	86 to 95.	Above 95	Ages not specified	TOTAL MALES
Who could Read and Write,	In 1841,	19	62	70	70	67	62	61	65	65	56	.	.	60
	In 1851,	19	58	66	64	60	63	63	62	56	43	.	.	54
Who could Read only,	In 1841,	21	16	12	11	11	9	7	7	7	19	.	.	13
	In 1851,	22	20	10	11	10	11	5	9	8	.	.	.	14
Who could neither Read nor Write,	In 1841,	60	22	18	19	22	29	32	28	28	25	.	.	27
	In 1851,	59	22	24	25	30	26	32	29	36	57	.	.	32

IV.—TABLE showing the Number and Ages of Persons

CLASSES OF SCHOOLS.	NUMBER AND AGES OF MALES.																
	Under 4 years	4.	5.	6.	7	8.	9.	10	11.	12.	13.	14	15	16.	Above 16.	Ages not specified.	TOTAL MALES.
Primary Schools,	29	43	78	122	169	184	168	181	153	149	96	49	23	8	28	.	1,480
Superior Schools,	.	1	4	12	14	5	18	23	25	19	19	20	14	13	4	.	191
TOTAL,	29	44	82	134	183	189	186	204	178	168	115	69	37	21	32	.	1,671

Printed image digitised by the University of Southampton Library Digitisation Unit

the Number ONE YEAR old and upwards, in periods of FIVE and TEN Years.

60 and under 65.	65 and under 70	70 and under 75	75 and under 80.	80 and under 85.	85 and under 90	90 and under 95	95 and under 100	100 and upwards.	Ages not specified	TOTAL.	TOTAL MALES AND FEMALES	TOWNS.
314	131	103	36	19	7	3	1	.	4	11,257	25,297	Males, } CITY OF WATERFORD.
555	203	199	50	45	14	9	2	1	6	14,040		Females, } CITY OF WATERFORD.
445		141		26		4		.	.	.	—	Males, . } AGES IN PERIODS OF 10 YEARS.
758		249		59		11		1	.	.	—	Females, . } AGES IN PERIODS OF 10 YEARS.
1,203		390		85		15		1	10	25,297	—	BOTH SEXES, } AGES IN PERIODS OF 10 YEARS.
3·9		1·2		·2		·03		.	.	.	.	Males, } PROPORTION PER CENT. AT EACH 10 YEAR PERIOD.
5·4		1·6		·4		·08		.	.	.	.	Females, } PROPORTION PER CENT. AT EACH 10 YEAR PERIOD.

who could Read and Write,—Read only,—or could neither Read nor Write, in 1851.

FEMALES.													DISTRICTS, AND DEGREES OF EDUCATION.
5 and under 10.	10 and under 15.	15 and under 20	20 and under 30	30 and under 40	40 and under 50.	50 and under 60.	60 and under 70	70 and under 80	80 and under 90.	90 and upwards	Ages not specified	TOTAL FEMALES	
152	542	626	1,136	691	470	341	196	82	13	.	1	4,250	Who could Read and Write, . } CIVIC DISTRICT.
314	342	347	621	443	324	206	128	31	7	2	.	2,765	Who could Read only, . . . } CIVIC DISTRICT.
930	561	502	895	896	783	563	434	136	39	10	5	5,754	Who could neither Read nor Write, } CIVIC DISTRICT.
11	37	42	43	34	30	31	26	33	22	8	.	33	Who could Read and Write, . } PROPORTION PER CENT. IN EACH DEGREE.
22	24	24	23	22	20	18	17	12	12	15	.	22	Who could Read only, . . } PROPORTION PER CENT. IN EACH DEGREE.
67	39	34	34	44	50	51	57	55	66	77		45	Who could neither Read nor Write, ... } PROPORTION PER CENT. IN EACH DEGREE.
1841 to 30th March, 1851		1838 to 1842	1828 to 1837	1818 to 1827	1808 to 1817	1798 to 1807	1788 to 1797	1778 to 1787	1768 to 1777	1767 and upwards.			Years in which the persons were respectively between the ages of 5 and 15.

of Education in 1841 and 1851, according to the Classification of Ages in the Census Tables of 1841.

FEMALES.													DEGREES OF EDUCATION.
5 to 10	11 to 15.	16 to 25	26 to 35	36 to 45.	46 to 55	56 to 65	66 to 75.	76 to 85.	86 to 95	Above 95.	Ages not specified.	TOTAL FEMALES	
13	39	44	36	33	31	29	32	21	32	.		34	In 1841, } Who could Read and Write.
15	39	43	36	31	32	27	32	23	10	.	17	33	In 1851, } Who could Read and Write.
21	27	25	24	23	18	16	15	17	18	33	.	23	In 1841, } Who could Read only.
23	23	23	24	20	17	18	18	14	14	50	.	22	In 1851, } Who could Read only.
66	34	31	38	44	51	55	53	62	50	67	.	43	In 1841, } Who could neither Read nor Write
62	33	34	40	49	51	55	50	63	76	50	33	45	In 1851, } Who could neither Read nor Write

attending Schools during the Week ending 12th April, 1851.

NUMBER AND AGES OF FEMALES.																	TOTAL MALES AND FEMALES	CLASSES OF SCHOOLS IN RURAL AND CIVIC DISTRICTS.
Under 4 years	4.	5.	6	7.	8.	9	10.	11.	12.	13.	14	15.	16.	Above 16	Ages not specified.	TOTAL FEMALES		
22	53	53	82	101	99	101	142	101	119	70	47	13	5	5		1,013	2,493	Primary Schools.
.	.	2	3	2	8	9	7	8	8	13	4	1	3	2		70	261	Superior Schools.
22	53	55	85	103	107	110	149	109	127	83	51	14	8	7	.	1,083	2,754	TOTAL.

Printed image digitised by the University of Southampton Library Digitisation Unit

I.—TABLE OF AGES, showing the Number of Persons under One Year, also

BARONIES AND TOWNS.		Under 1 Year.	1 and under 5.	5 and under 10	10 and under 15	15 and under 20	20 and under 25	25 and under 30	30 and under 35.	35 and under 40.	40 and under 45.	45 and under 50.	50 and under 55	55 and under 60
COSHMORE AND COSHBRIDE BARONY,	Males,	172	724	1,323	1,460	1,322	1,021	711	630	444	620	320	456	183
	Females,	170	662	1,215	1,393	1,269	1,096	681	714	487	706	315	545	225
DECIES-WITHIN-DRUM B.,	Males,	142	662	1,141	1,220	1,178	991	689	682	455	639	252	452	185
	Females,	169	605	1,074	1,141	1,033	1,045	693	710	477	659	255	467	220
DECIES-WITHOUT-DRUM B.,	Males,	327	1,272	2,231	2,576	2,219	1,809	1,271	1,238	820	1,202	502	868	372
	Females,	322	1,249	2,086	2,162	1,986	1,787	1,236	1,290	871	1,222	530	908	401
GAULTIERE B.,	Males,	140	537	767	749	786	513	425	439	339	361	210	329	117
	Females,	140	520	714	726	749	696	585	570	360	557	268	398	152
GLENAHIRY B.,	Males,	47	157	238	278	233	207	160	144	110	128	80	97	54
	Females,	38	136	286	258	245	232	134	133	106	138	73	79	60
MIDDLETHIRD B.,	Males,	155	582	952	847	781	704	551	554	404	497	236	313	141
	Females,	134	604	915	792	802	729	597	611	425	562	254	415	179
UPPERTHIRD B.,	Males,	126	536	830	809	793	691	508	436	381	463	220	320	127
	Females,	127	557	800	732	675	653	511	501	319	451	202	307	156
TOTAL, RURAL DISTRICTS,	Males,	1,109	4,472	7,482	7,939	7,312	5,936	4,295	4,173	2,953	3,910	1,820	2,855	1,179
	Females,	1,100	4,333	7,090	7,204	6,811	6,238	4,437	4,529	3,065	4,285	1,897	3,119	1,393
CAPPOQUIN TOWN,	Males,	27	89	132	125	110	81	71	85	57	71	29	52	20
	Females,	28	95	128	118	136	111	93	91	60	73	34	59	34
CARRICKBEG T.,	Males,	26	90	146	117	109	72	57	48	45	71	37	45	20
	Females,	30	92	124	154	106	92	65	85	75	88	43	69	25
CLONMEL T., (PART OF)	Males,	.	3	9	6	8	11	5	4	4	4	2	3	2
	Females,	3	4	5	6	11	5	12	5	2	10	2	10	4
DUNGARVAN T.,	Males,	99	257	437	485	411	261	196	224	174	237	122	167	88
	Females,	76	261	441	619	604	430	325	332	240	370	160	243	118
LISMORE T.,	Males,	16	81	121	149	145	106	96	63	45	56	40	56	33
	Females,	22	64	132	149	160	140	108	95	72	101	45	60	36
PORTLAW T.,	Males,	68	181	272	257	270	167	140	122	88	114	72	73	37
	Females,	55	156	238	256	319	303	222	192	121	147	78	113	69
TOTAL CIVIC DISTRICTS,	Males,	236	701	1,117	1,039	1,053	698	565	546	413	553	302	396	200
	Females,	214	672	1,068	1,302	1,338	1,081	825	800	570	789	360	554	286
TOTAL OF RURAL AND CIVIC DISTRICTS,	Males,	1,345	5,173	8,599	9,028	8,365	6,634	4,860	4,719	3,366	4,463	2,122	3,251	1,379
	Females,	1,314	5,005	8,158	8,506	8,149	7,319	5,262	5,329	3,635	5,074	2,257	3,673	1,679
AGES IN PERIODS OF 10 YEARS,	Males,	.	13,772		17,393		11,494		8,085		6,585		4,630	
	Females,	.	13,163		16,655		12,581		8,964		7,331		5,352	
	BOTH SEXES,	2,659	26,935		34,048		24,075		17,049		13,916		9,982	
PROPORTION PER CENT AT EACH 10 YEAR PERIOD,	Males,	2·	20·4		25·7		17·		11·9		9·7		6·9	
	Females,	1·9	18·5		23·5		17·7		12·6		10·3		7·5	

Printed image digitised by the University of Southampton Library Digitisation Unit

the Number ONE YEAR old and upwards, in periods of FIVE and TEN YEARS.

60 and under 65.	65 and under 70.	70 and under 75.	75 and under 80	80 and under 85.	85 and under 90	90 and under 95	95 and under 100.	100 and upwards	Ages not specified	TOTAL.	TOTAL MALES AND FEMALES	BARONIES AND TOWNS.
401	97	104	43	41	3	9	2	.	1	10,087	20,399	COSHMORE AND COSHBRIDE BARONY.
492	107	124	42	57	4	5	3	.	.	10,312		
340	76	87	22	31	4	6	3	.	1	9,258	18,600	DECIES-WITHIN-DRUM B.
436	94	116	34	47	6	11	.	.	.	9,342		
639	168	196	64	65	6	2	10	3	9	17,889	35,387	DECIES-WITHOUT-DRUM B.
837	194	199	58	100	11	13	14	7	15	17,498		
223	61	75	30	21	13	6	5	.	.	6,146	13,178	GAULTIERE B.
287	89	104	39	42	4	7	2	2	1	7,032		
64	21	15	5	8	.	.	1	.	.	2,047	4,105	GLENAHIRY B.
81	29	13	5	7	3	2	.	.	.	2,058		
257	82	95	36	36	9	4	3	.	1	7,220	14,880	MIDDLETHIRD B.
352	86	113	28	48	7	9	6	.	2	7,660		
213	74	77	20	34	3	1	2	.	2	6,718	13,207	UPPERTHIRD B.
262	75	82	16	49	6	5	1	.	2	6,489		
2,137	579	649	220	236	38	28	26	3	14	59,365	119,756	TOTAL, RURAL DISTRICTS.
2,747	674	751	222	350	41	52	26	9	18	60,391		
33	9	3	3	4	1	1	.	.	.	1,003	2,144	CAPPOQUIN TOWN.
57	9	6	2	6	1	.	.	.	.	1,141		
33	6	11	1	2	.	.	.	.	.	941	2,108	CARRICKBEG T.
61	15	23	4	11	.	1	1	.	1	1,167		
1	.	.	3	1	.	.	.	.	.	66	151	CLONMEL T. (PART OF).
3	2	1	.	.	.	.	.	.	.	85		
91	43	31	22	19	1	1	.	.	1	3,317	7,888	DUNGARVAN T.
215	54	43	14	20	3	.	.	.	3	4,571		
29	11	6	1	2	1	.	.	.	.	1,057	2,340	LISMORE T.
59	14	9	6	10	2	1	.	.	.	1,283		
48	24	9	2	2	.	1	.	1	1	1,949	4,351	PORTLAW T.
89	19	10	6	7	.	1	.	.	1	2,402		
240	93	60	32	30	3	3	.	1	2	8,333	18,982	TOTAL, CIVIC DISTRICTS.
484	113	92	32	54	6	3	1	.	5	10,649		
2,377	672	709	252	266	41	31	26	4	16	67,693	138,738	TOTAL OF RURAL AND CIVIC DISTRICTS.
3,231	787	843	254	404	47	55	27	9	23	71,040		
3,049		961		307		57		.	.	.	—	Males, AGES IN PERIODS OF 10 YEARS.
4,018		1,097		451		82		.	.	.	—	Females,
7,067		2,058		758		139		13	39	138,738	—	BOTH SEXES,
4·5		1·4		·4		·03		.	.	.	.	Males, PROPORTION PER CENT. AT EACH 10 YEAR PERIOD.
5·7		1·5		·6		·1		.	.	.	.	Females,

Printed image digitised by the University of Southampton Library Digitisation Unit

II.—TABLE showing the Number and Ages of the Population Five Years old and upwards,

Districts, and Degrees of Education.		Males.												
		5 and under 10.	10 and under 15.	15 and under 20.	20 and under 30.	30 and under 40	40 and under 50.	50 and under 60.	60 and under 70.	70 and under 80.	80 and under 90.	90 and upwards	Ages not specified.	Total Males.
Rural Districts.	Who could Read and Write,	468	2,077	2,447	3,710	2,395	1,696	1,222	740	254	63	9	3	15,084
	Who could Read only,	903	1,179	759	907	516	372	227	116	42	11	.	1	5,033
	Who could neither Read nor Write,	6,111	4,683	4,106	5,614	4,215	3,662	2,585	1,860	573	200	48	10	33,667
Civic Districts	Who could Read and Write,	92	402	483	675	476	313	262	132	43	17	3	.	2,898
	Who could Read only,	152	202	151	152	89	73	43	22	5	.	1	.	890
	Who could neither Read nor Write,	873	485	419	436	394	469	291	179	44	16	.	2	3,608
Rural and Civic Districts	Who could Read and Write,	560	2,479	2,930	4,385	2,871	2,009	1,484	872	297	80	12	3	17,982
	Who could Read only,	1,055	1,381	910	1,059	605	445	270	138	47	11	1	1	5,923
	Who could neither Read nor Write,	6,984	5,168	4,525	6,050	4,609	4,131	2,876	2,039	617	216	48	12	37,275
Proportion per cent. in each Degree	Who could Read and Write,	7	28	35	38	35	30	32	28	31	26	19	19	29
	Who could Read only,	12	15	11	9	8	7	6	5	5	4	2	6	10
	Who could neither Read nor Write,	81	57	54	53	57	63	62	67	64	70	79	75	61
Years in which the persons were respectively between the ages of 5 and 15,		1841 to 30th March, 1851	1838 to 1842	1828 to 1837	1818 to 1827	1808 to 1817	1798 to 1807	1788 to 1797	1778 to 1787	1768 to 1777	1767 and upwards			

III.—TABLE showing the Proportion per cent. of the Population Five Years old and upwards, in each Degree

Degrees of Education.		Males.												
		5 to 10.	11 to 15.	16 to 25	26 to 35.	36 to 45.	46 to 55.	56 to 65	66 to 75	76 to 85.	86 to 95	Above 95.	Ages not specified	Total Males
Who could Read and Write,	In 1841,	7	32	34	30	30	29	27	28	29	12	11	2	27
	In 1851,	9	30	37	36	32	33	38	33	28	35	10	22	29
Who could Read only,	In 1841,	12	14	11	9	8	6	7	6	5	9	.	.	10
	In 1851,	13	14	10	8	7	7	5	4	5	3	.	7	10
Who could neither Read nor Write,	In 1841,	81	54	55	61	62	65	66	66	66	79	89	98	63
	In 1851,	78	56	53	56	61	60	65	63	67	62	90	71	61

IV.—TABLE showing the Number and Ages of Persons

Classes of Schools in Rural and Civic Districts.		Number and Ages of Males.																
		Under 4 years.	4.	5.	6.	7.	8.	9	10.	11	12.	13.	14.	15.	16	Above 16.	Ages not specified	Total Males
Rural Districts.	Primary Schools,	22	54	170	308	383	425	494	561	332	494	344	360	118	95	75	1	4,236
	Superior Schools,	1	2	3	3	.	4	3	13	8	13	18	18	11	4	25	50	176
Civic Districts	Primary Schools,	17	26	61	67	69	75	76	104	90	116	79	32	23	17	7	3	864
	Superior Schools,	.	1	1	6	1	1	1	4	1	3	2	5	5	2	10	.	43
Total,		40	83	235	384	403	505	574	682	481	628	443	415	157	118	117	54	5,319

Printed image digitised by the University of Southampton Library Digitisation Unit

who could Read and Write,—Read only,—or could neither Read nor Write, in 1851.

Females: 5 and under 10	10 and under 15	15 and under 20	20 and under 30	30 and under 40	40 and under 50.	50 and under 60	60 and under 70.	70 and under 80.	80 and under 90.	90 and upwards.	Ages not specified.	Total Females.	Districts, and Degrees of Education.	
392	1,647	1,816	2,431	1,221	721	520	267	77	16	4	3	9,115	Who could Read and Write,	Rural Districts.
331	1,127	840	1,139	665	396	257	133	39	5	3	.	5,440	Who could Read only,	
5,867	4,430	4,155	7,105	5,708	5,066	3,735	3,016	857	370	80	15	40,403	Who could neither Read nor Write	
55	232	340	537	263	193	126	86	22	5	.	1	1,860	Who could Read and Write,	Civic Districts
160	238	249	322	178	95	71	30	11	4	.	.	1,358	Who could Read only,	
853	832	749	1,047	929	361	643	481	91	51	4	4	6,545	Who could neither Read nor Write	
447	1,879	2,156	2,968	1,484	914	646	353	99	21	4	4	10,975	Who could Read and Write,	Rural and Civic Districts.
991	1,365	1,009	1,461	843	491	328	163	50	9	3	.	6,793	Who could Read only,	
6,720	5,262	4,904	8,152	6,637	5,926	4,378	3,497	948	421	84	19	46,948	Who could neither Read nor Write	
6	22	27	24	17	12	12	9	9	5	5	17	17	Who could Read and Write,	Proportion per cent. in each Degree.
12	16	13	11	9	7	6	4	5	2	3	.	10	Who could Read only,	
82	62	60	65	74	81	82	87	86	93	92	83	73	Who could neither Read nor Write,	
1841 to 30th March, 1851	1838 to 1842	1828 to 1837	1818 to 1827	1808 to 1817	1798 to 1807	1788 to 1797	1778 to 1787	1768 to 1777	1767 and upwards.				Years in which the persons were respectively between the ages of 5 and 15.	

of Education in 1841 and 1851, according to the Classification of Ages in the Census Tables of 1841.

Females: 5 to 10	11 to 15	16 to 25.	26 to 35.	36 to 45	46 to 55.	56 to 65.	66 to 75	76 to 85.	86 to 95	Above 95	Ages not specified	Total Females	Degrees of Education.	
4	17	18	13	11	9	7	5	6	7	.	.	12	In 1841,	Who could Read and Write.
7	24	35	19	14	13	10	10	7	8	6	17	17	In 1851,	
9	16	13	10	8	7	4	4	4	3	4	4	10	In 1841,	Who could Read only.
13	16	16	10	7	6	4	5	3	4	.	.	10	In 1851,	
87	67	69	77	81	84	89	83	90	90	96	96	78	In 1841,	Who could neither Read nor Write.
80	60	47	71	79	81	86	85	90	88	94	83	73	In 1851,	

attending Schools during the Week ending 12th April, 1851.

Number and Ages of Females: Under 4 years.	4.	5.	6.	7.	8	9.	10.	11.	12.	13	14	15.	16.	Above 16.	Ages not specified.	Total Females	Total Males and Females.	Classes of Schools in Rural and Civic Districts	
16	65	133	242	327	359	353	440	331	402	274	249	146	55	77	1	3,470	7,706	Primary Schools,	Rural Districts.
1	.	1	2	.	3	3	5	7	9	6	15	10	12	13	.	87	263	Superior Schools,	
19	25	64	100	111	124	134	159	124	131	119	115	35	30	19	.	1,359	2,223	Primary Schools,	Civic Districts
.	.	.	2	1	1	1	4	.	3	.		1	.	.	27	40	83	Superior Schools,	
36	90	198	346	439	487	491	608	462	595	399	379	192	97	109	28	4,956	10,275	Total.	

Pnnted image digitised by the University of Southampton Library Digitisation Unit

I.—TABLE OF AGES, showing the Number of Persons under One Year, also

DISTRICTS.		Under 1 Year	1 and under 5.	5 and under 10	10 and under 15.	15 and under 20.	20 and under 25.	25 and under 30	30 and under 35.	35 and under 40.	40 and under 45.	45 and under 50	50 and under 55	55 and under 60.
RURAL DISTRICTS,	Males,	13,299	55,191	95,494	110,661	97,030	73,736	47,219	45,412	32,273	43,325	22,087	33,001	14,705
	Females,	12,653	53,456	92,113	104,138	91,661	72,492	44,327	49,821	34,476	50,092	23,212	37,398	16,109
CIVIC DISTRICTS,	Males,	4,378	14,318	21,643	24,464	22,393	16,505	12,319	12,037	9,584	11,345	6,483	8,198	3,775
	Females,	4,323	13,588	20,614	26,441	25,883	22,618	16,041	16,751	11,826	16,147	7,774	11,567	4,734
TOTAL OF RURAL AND CIVIC DISTRICTS,	Males,	17,677	69,509	117,137	135,125	119,423	90,241	59,538	57,449	41,857	54,670	28,570	41,199	18,480
	Females,	16,976	67,044	112,727	130,579	117,544	95,110	60,368	66,572	46,302	66,239	30,986	48,965	20,843
AGES IN PERIODS OF 10 YEARS,	Males,		186,646		254,548		149,779		99,306		83,240		59,679	
	Females,		179,771		248,123		155,478		112,374		97,225		69,303	
	BOTH SEXES,	34,653	366,417		502,671		305,257		212,180		180,465		129,487	
PROPORTION PER CENT AT EACH 10 YEAR PERIOD,	Males,	1·9	20·6		28·2		16·6		11·		9·2		6·6	
	Females,	1·8	18·9		26·1		16·3		11·9		10·2		7·3	

II.—TABLE showing the Number and Ages of the Population Five Years old and upwards,

DISTRICTS, AND DEGREES OF EDUCATION.		MALES.												
		5 and under 10	10 and under 15.	15 and under 20.	20 and under 30	30 and under 40.	40 and under 50.	50 and under 60.	60 and under 70.	70 and under 80.	80 and under 90	90 and upwards.	Ages not specified.	TOTAL MALES.
RURAL DISTRICTS.	Who could Read and Write,	6,670	33,252	40,620	57,950	35,515	26,380	20,150	11,652	3,927	904	114	50	237,164
	Who could Read only,	12,244	21,126	13,492	13,621	7,324	5,633	3,663	1,924	628	148	16	23	79,844
	Who could neither Read nor Write,	76,580	56,261	42,918	49,384	34,346	33,399	23,913	17,287	5,280	1,630	281	289	342,053
CIVIC DISTRICTS.	Who could Read and Write,	3,002	11,167	12,572	18,484	13,279	9,854	6,606	3,566	1,150	215	32	61	79,938
	Who could Read only,	4,463	4,831	2,895	2,621	2,043	1,664	1,087	549	147	26	1	11	20,538
	Who could neither Read nor Write,	14,178	8,466	6,926	7,519	6,299	6,310	4,280	2,920	799	202	33	267	58,201
RURAL AND CIVIC DISTRICTS.	Who could Read and Write,	9,672	44,419	53,192	76,434	48,794	36,234	26,736	15,218	5,077	1,119	146	111	317,152
	Who could Read only,	16,707	25,959	16,387	16,442	9,367	7,297	4,750	2,473	775	174	17	34	100,382
	Who could neither Read nor Write,	90,758	64,747	49,844	56,903	41,145	39,709	28,193	20,207	6,079	1,832	316	526	400,259
PROPORTION PER CENT. IN EACH DEGREE.	Who could Read and Write,	8	33	44	51	49	43	45	40	43	36	30	17	39
	Who could Read only,	14	19	14	11	9	9	8	7	6	5	4	5	12
	Who could neither Read nor Write,	78	48	42	38	42	48	47	53	51	59	66	78	49
Years in which the persons were respectively between the ages of 5 and 15,		1841 to 30th March, 1851	1838 to 1842	1828 to 1837	1818 to 1827	1808 to 1817	1798 to 1807	1788 to 1797	1778 to 1787	1768 to 1777	1767 and upwards.			

Printed image digitised by the University of Southampton Library Digitisation Unit

the Number ONE YEAR old and upwards, in periods of FIVE and TEN Years.

60 and under 65.	65 and under 70	70 and under 75.	75 and under 80	80 and under 85.	85 and under 90	90 and under 95	95 and under 100.	100 and upwards.	Ages not specified	TOTAL.	TOTAL MALES AND FEMALES	DISTRICTS.
23,424	7,439	7,503	2,332	2,245	437	274	105	32	332	727,556	1,466,099	RURAL DISTRICTS.
31,978	7,799	9,077	2,522	3,817	458	432	163	65	284	738,543		
5,130	1,905	1,515	581	364	79	39	22	7	339	177,423	391,637	CIVIC DISTRICTS.
8,828	2,395	2,490	699	994	160	125	44	22	150	214,214		
28,554	9,344	9,018	2,913	2,609	516	313	127	39	671	904,979	1,857,736	TOTAL OF RURAL AND CIVIC DISTRICTS.
40,806	10,194	11,567	3,221	4,811	618	557	207	37	434	952,757		
37,898		11,931		3,125		440		.	.	.	—	Males, . } AGES IN PERIODS OF 10 YEARS
51,000		14,733		5,429		764		.	.	.	—	Females, . } AGES IN PERIODS OF 10 YEARS
88,898		26,719		8,554		1,204		126	1,105	1,857,736	—	BOTH SEXES, } AGES IN PERIODS OF 10 YEARS
4·2		1·3		·3		·05		.	.	.	.	Males, . } PROPORTION PER CENT. AT EACH 10 YEAR PERIOD.
5·3		1·5		·6		·08		.	.	.	.	Females, } PROPORTION PER CENT. AT EACH 10 YEAR PERIOD.

who could Read and Write,—Read only,—or could neither Read nor Write, in 1851.

FEMALES.													DISTRICTS, AND DEGREES OF EDUCATION.
5 and under 10.	10 and under 15.	15 and under 20.	20 and under 30	30 and under 40.	40 and under 50	50 and under 60.	60 and under 70	70 and under 80.	80 and under 90	90 and upwards	Ages not specified	TOTAL FEMALES	
5,631	25,503	29,301	34,978	18,843	11,930	8,235	4,256	1,412	362	61	36	140,548	Who could Read and Write, . } RURAL DISTRICTS.
11,303	21,163	15,650	18,592	11,677	8,993	5,070	2,623	740	190	25	16	95,147	Who could Read only, . . } RURAL DISTRICTS.
75,179	57,472	46,710	63,249	53,777	53,276	40,202	32,593	9,447	3,723	574	232	436,739	Who could neither Read nor Write, } RURAL DISTRICTS.
2,485	8,526	10,123	15,857	9,751	6,565	4,373	2,519	901	220	23	39	61,390	Who could Read and Write, . } CIVIC DISTRICTS.
4,474	6,754	5,176	7,164	4,877	3,624	2,123	1,193	344	80	16	13	35,843	Who could Read only, . . } CIVIC DISTRICTS.
13,655	11,161	10,581	15,638	13,949	13,732	9,805	7,506	1,944	354	147	93	99,070	Who could neither Read nor Write, } CIVIC DISTRICTS.
8,116	34,029	39,427	50,835	28,594	18,495	12,608	6,775	2,313	582	39	75	201,938	Who could Read and Write, . } RURAL AND CIVIC DISTRICTS
15,777	27,917	20,826	25,756	16,554	11,722	7,193	3,821	1,084	270	41	29	130,990	Who could Read only, . . } RURAL AND CIVIC DISTRICTS
88,834	68,633	57,291	78,887	67,726	67,003	50,007	40,404	11,391	4,577	721	330	535,809	Who could neither Read nor Write, } RURAL AND CIVIC DISTRICTS
7	26	33	33	25	19	18	13	16	11	10	17	23	Who could Read and Write, . } PROPORTION PER CENT. IN EACH DEGREE.
14	21	13	16	15	12	10	8	7	5	5	7	15	Who could Read only, . . } PROPORTION PER CENT. IN EACH DEGREE.
79	53	49	51	60	69	72	79	77	84	85	76	62	Who could neither Read nor Write, ... } PROPORTION PER CENT. IN EACH DEGREE.
1841 to 30th March, 1851		1838 to 1842	1828 to 1837	1818 to 1827	1808 to 1817	1798 to 1807	1788 to 1797	1778 to 1787	1768 to 1777	1767 and upwards			Years in which the persons were respectively between the ages of 5 and 15.

Printed image digitised by the University of Southampton Library Digitisation Unit

III.—TABLE showing the NUMBER and AGES of the Population Five Years old and upwards who could Read and Ages in the Census,

DISTRICTS AND PERIODS		MALES WHO COULD READ AND WRITE.												
		5 to 10.	11 to 15	16 to 25.	26 to 35	36 to 45.	46 to 55.	56 to 65.	66 to 75.	76 to 85.	86 to 95	Above 95	Ages not specified	TOTAL MALES.
RURAL DISTRICTS,	In 1841,	11,045	40,773	88,435	55,509	37,726	26,274	15,390	6,109	1,829	294	49	106	236,539
	In 1851,	11,634	36,066	73,301	43,228	29,848	22,090	13,848	5,472	1,385	214	28	50	237,164
CIVIC DISTRICTS,	In 1841,	4,449	11,320	23,102	16,097	11,219	7,695	4,814	1,769	528	92	11	87	81,183
	In 1851,	4,772	11,913	22,349	15,140	11,550	7,674	4,362	1,680	423	56	8	61	79,988
RURAL AND CIVIC DISTRICTS,	In 1841,	15,494	52,093	111,537	74,606	48,945	33,969	20,204	7,878	2,357	386	60	193	367,722
	In 1851,	16,406	47,979	95,650	58,368	41,398	29,764	18,210	7,152	1,808	270	36	111	317,152
		MALES WHO COULD READ ONLY.												
RURAL DISTRICTS,	In 1841,	20,131	20,930	26,593	15,485	8,604	5,134	3,088	1,096	287	58	12	43	101,461
	In 1851,	16,910	19,506	20,425	9,114	6,359	4,168	2,230	821	224	31	3	23	79,844
CIVIC DISTRICTS,	In 1841,	5,028	3,326	4,376	2,827	1,902	1,208	682	216	82	16	.	5	19,668
	In 1851,	5,633	4,340	4,137	2,347	1,849	1,244	649	223	51	4	.	11	20,538
RURAL AND CIVIC DISTRICTS,	In 1841,	25,159	24,256	30,969	18,312	10,506	6,342	3,770	1,312	369	74	12	48	121,129
	In 1851,	22,573	23,846	24,612	11,461	8,208	5,412	2,879	1,044	275	35	3	34	100,382
		MALES WHO COULD NEITHER READ NOR WRITE												
RURAL DISTRICTS,	In 1841,	133,312	59,207	90,396	75,329	49,031	38,149	23,072	10,117	3,760	631	183	491	489,476
	In 1851,	90,856	51,751	69,222	40,468	35,664	25,528	18,900	6,781	2,180	358	91	259	342,058
CIVIC DISTRICTS,	In 1841,	16,832	5,268	7,399	7,127	5,749	4,939	3,463	1,122	402	63	23	116	52,503
	In 1851,	16,417	7,749	10,622	6,936	6,829	4,673	3,227	1,118	314	35	14	267	55,201
RURAL AND CIVIC DISTRICTS,	In 1841,	150,144	64,475	97,795	82,456	55,580	43,088	31,535	11,239	4,162	694	206	607	541,981
	In 1851,	107,273	59,500	79,844	47,404	42,493	30,201	22,127	7,899	2,494	393	105	526	400,259

IV.—TABLE showing the Proportion per cent. of the Population Five Years old and upwards, in each Degree

DEGREES OF EDUCATION.		MALES.												
		5 to 10	11 to 15	16 to 25	26 to 35	36 to 45.	46 to 55.	56 to 65.	66 to 75	76 to 85.	86 to 95.	Above 95.	Ages not specified	TOTAL MALES.
Who could Read and Write,	In 1841,	8	37	46	43	43	41	36	39	54	34	22	23	36
	In 1851,	11	37	48	50	45	46	42	45	40	39	25	17	39
Who could Read only,	In 1841,	13	17	13	10	9	7	7	6	5	6	4	6	12
	In 1851,	16	18	12	10	9	8	7	6	6	5	2	5	12
Who could neither Read nor Write,	In 1841,	79	46	41	47	48	52	57	55	61	60	74	71	52
	In 1851,	73	45	40	40	46	46	51	49	54	56	73	78	49

V.—TABLE showing the Number and Ages of Persons

CLASSES OF SCHOOLS IN RURAL AND CIVIC DISTRICTS		NUMBER AND AGES OF MALES																
		Under 4 years	4.	5.	6.	7.	8.	9.	10.	11.	12.	13.	14.	15.	16.	Above 16	Ages not specified	TOTAL MALES.
RURAL DISTRICTS.	Primary Schools,	210	693	1,770	3,339	4,182	5,268	5,687	7,893	5,327	8,020	4,707	5,176	1,816	1,222	883	488	56,681
	Superior Schools,	1	2	3	7	4	14	11	24	15	27	31	52	25	27	82	50	375
CIVIC DISTRICTS	Primary Schools,	297	604	1,024	1,624	2,040	2,301	2,319	3,037	2,352	3,107	2,043	2,128	823	458	1,013	47	25,222
	Superior Schools,	5	24	67	92	90	106	137	187	180	212	168	180	153	116	170	27	1,914
	TOTAL,	513	1,323	2,864	5,062	6,316	7,689	8,154	11141	7,874	11366	6,949	7,536	2,822	1,823	2,148	612	84,192

Printed image digitised by the University of Southampton Library Digitisation Unit

Write,—Read only,—or who could neither Read nor Write in 1841 and 1851, according to the Classification of Tables of 1841.

Females who could Read and Write													Districts and Periods.
5 to 10	11 to 15	16 to 25	26 to 35.	36 to 45.	46 to 55.	56 to 65	66 to 75	76 to 85.	86 to 95	Above 95	Ages not specified	Total Females	
7,022	24,028	46,660	22,480	12,639	7,872	4,236	1,475	499	96	14	54	127,075	In 1841, Rural Districts.
9,505	27,376	48,833	23,330	14,169	9,398	5,320	1,875	560	82	22	36	140,548	In 1851,
2,957	7,863	19,155	11,454	7,530	4,705	2,790	1,158	375	83	9	56	57,943	In 1841, Civic Districts.
3,901	9,061	16,936	11,888	7,754	5,129	3,019	1,240	367	47	9	39	61,390	In 1851,
9,979	31,891	65,815	33,934	19,977	12,577	7,026	2,633	874	179	23	110	185,018	In 1841, Rural and Civic Districts.
13,406	36,439	67,819	35,218	21,923	14,517	8,339	3,115	927	129	31	75	201,938	In 1851,
Females who could Read only													
15,628	21,345	36,447	20,361	10,946	6,080	3,082	968	314	49	15	43	115,278	In 1841, Rural Districts
16,020	19,722	25,949	13,760	9,336	5,846	3,170	1,023	260	40	5	16	95,147	In 1851,
4,616	4,389	9,352	6,656	3,963	2,478	1,368	479	174	35	4	18	34,732	In 1841, Civic Districts.
5,960	6,312	9,155	5,673	4,180	2,490	1,426	463	127	18	6	13	35,843	In 1851,
20,444	26,234	46,299	27,017	14,909	8,558	4,450	1,447	488	84	19	61	150,010	In 1841, Rural and Civic Districts
21,980	26,034	35,104	19,433	13,516	8,336	4,596	1,506	387	58	11	29	130,990	In 1851,
Females who could neither Read nor Write													
137,104	70,517	123,119	105,147	72,739	55,709	42,837	14,062	5,669	867	341	527	628,858	In 1841, Rural Districts
90,064	52,428	82,560	58,128	56,634	42,694	36,377	11,925	4,653	672	172	232	436,739	In 1851,
17,683	8,038	17,436	17,080	13,348	10,538	7,918	2,509	1,056	179	73	136	95,994	In 1841, Civic Districts.
16,439	10,616	19,296	14,930	14,863	10,656	8,339	2,622	989	183	39	98	99,070	In 1851,
154,787	78,555	140,555	122,227	86,087	66,247	50,755	16,571	6,945	1,046	414	663	724,852	In 1841, Rural and Civic Districts.
106,503	63,044	101,856	73,058	71,497	53,550	44,716	14,547	5,642	855	211	330	535,809	In 1851,

of Education in 1841 and 1851, according to the Classification of Ages in the Census Tables of 1841.

Females													Degrees of Education.
5 to 10	11 to 15	16 to 25.	26 to 35	36 to 45.	46 to 55	56 to 65	66 to 75.	76 to 85	86 to 95.	Above 95.	Ages not specified	Total Females.	
5	23	26	16	17	14	11	13	10	14	5	13	18	In 1841, Who could Read and Write.
9	29	33	23	20	19	15	16	13	12	12	17	23	In 1851,
11	19	18	15	12	10	7	7	6	6	4	7	14	In 1841, Who could Read only
16	21	17	15	13	11	7	8	6	6	4	7	15	In 1851,
54	56	56	67	71	76	82	80	84	80	91	80	68	In 1841, Who could neither Read nor Write.
75	50	50	57	67	70	78	76	81	82	84	76	62	In 1851,

attending Schools during the Week ending 12th April, 1851.

Number and Ages of Females.																	Total Males and Females.	Classes of Schools in Rural and Civic Districts.
Under 4 years.	4.	5.	6.	7.	8.	9.	10.	11.	12	13.	14.	15	16	Above 16.	Ages not specified	Total Females.		
199	761	1,646	2,817	3,505	4,304	4,838	6,709	4,656	6,709	4,244	4,184	1,626	943	733	775	48,649	105,330	Primary Schools, Rural Districts
1	.	3	2	6	11	9	11	13	24	28	42	30	25	20	17	247	622	Superior Schools,
413	662	1,002	1,565	1,890	2,212	2,360	3,540	2,325	3,713	2,480	2,517	897	566	646	129	26,957	52,179	Primary Schools, Civic Districts
8	29	52	77	108	107	125	138	109	126	116	111	95	62	37	65	1,365	3,279	Superior Schools,
621	1,472	2,703	4,461	5,509	6,634	7,332	10398	7,108	10572	6,868	6,854	2648	1616	1,436	986	77,218	161,410	Total.

Printed image digitised by the University of Southampton Library Digitisation Unit

TABLE showing the Population of the PROVINCE OF MUNSTER, at every age, by Months and Years, as taken from the Family Returns.

Ages.	Rural Districts.		Civic Districts.		Rural and Civic Districts		
	Males	Females.	Males.	Females	Males	Females.	Total Males and Females
Months, 1	2,005	1,846	619	611	2,624	2,457	5,081
,, 2	1,156	1,070	399	368	1,555	1,438	2,993
,, 3	1,406	1,283	428	459	1,834	1,742	3,576
,, 4	799	825	31[illegible]	354	1,111	1,179	2,290
,, 5	626	565	28[illegible]	265	912	830	1,742
,, 6	2,259	2,279	554	556	2,813	2,837	5,650
,, 7	672	645	313	312	985	957	1,942
,, 8	767	735	365	356	1,132	1,091	2,223
,, 9	2,066	1,973	461	491	2,527	2,464	4,991
,, 10	808	795	355	303	1,163	1,098	2,261
,, 11	735	637	286	246	1,021	883	1,904
Total under 1 Year, .	13,299	12,653	4,378	4,323	17,677	16,976	34,653
Years, 1	10,210	9,705	3,345	3,037	13,555	12,792	26,347
,, 2	15,117	14,509	4,091	3,926	19,208	18,435	37,643
,, 3	13,074	13,015	3,272	3,161	16,346	16,176	32,522
,, 4	16,790	16,227	3,610	3,414	20,400	19,641	40,041
,, 5	18,060	17,112	3,957	3,606	22,017	20,718	42,735
,, 6	19,252	18,658	4,296	3,950	23,453	22,608	46,066
,, 7	19,575	18,542	4,658	4,283	24,233	22,825	47,058
,, 8	19,963	19,425	4,434	4,532	24,397	23,957	48,354
,, 9	18,644	18,376	4,388	4,243	23,032	22,619	45,651
,, 10	23,936	23,476	5,179	5,686	29,115	29,162	58,277
,, 11	15,825	14,890	3,971	4,006	19,796	18,896	38,692
,, 12	26,967	25,257	5,628	6,434	32,595	31,691	64,286
,, 13	18,312	17,283	4,137	4,695	22,449	21,978	44,427
,, 14	25,621	23,25[illegible]	5,549	5,620	31,170	28,852	60,022
,, 15	20,598	18,866	4,717	5,233	25,315	24,099	49,414
,, 16	25,355	23,119	5,683	6,065	31,038	29,184	60,222
,, 17	17,519	16,[illegible]25	4,137	4,694	21,656	21,119	42,775
,, 18	20,694	21,194	4,639	5,843	25,333	27,037	52,370
,, 19	12,864	12,057	3,217	4,048	16,081	16,105	32,186
,, 20	24,697	28,324	4,875	8,060	29,572	36,384	65,956
,, 21	11,086	9,266	2,829	3,037	13,915	12,303	26,218
,, 22	14,555	13,434	3,287	4,327	17,842	17,761	35,603
,, 23	10,231	9,217	2,510	3,146	12,741	12,363	25,104
,, 24	13,167	12,251	3,004	4,048	16,171	16,299	32,470
,, 25	12,780	12,105	2,977	4,119	15,757	16,224	31,981
,, 26	11,630	11,141	2,977	4,103	14,607	15,244	29,851
,, 27	7,549	6,724	2,128	2,454	9,677	9,178	18,855
,, 28	11,112	10,358	2,834	3,833	13,946	14,191	28,137
,, 29	4,148	3,999	1,403	1,532	5,551	5,531	11,082
,, 30	23,686	27,994	5,614	9,223	29,300	37,217	66,517
,, 31	2,864	2,659	1,066	1,047	3,930	3,706	7,636
,, 32	8,350	8,477	2,075	2,527	10,425	10,998	21,423
,, 33	4,269	4,247	1,369	1,527	5,638	5,774	11,412
,, 34	6,243	6,444	1,913	2,433	8,156	8,877	17,033
,, 35	12,959	13,175	3,045	3,818	16,004	16,993	32,997
,, 36	8,152	8,997	2,592	3,401	10,744	12,398	23,142
,, 37	3,536	3,556	1,225	1,370	4,763	4,926	9,689
,, 38	5,693	6,458	1,856	2,318	7,549	8,776	16,325
,, 39	1,931	2,290	866	919	2,797	3,209	6,006
,, 40	30,835	36,892	7,167	11,462	38,002	48,354	86,356
,, 41	1,878	1,843	717	736	2,595	2,579	5,174
,, 42	4,645	4,743	1,387	1,550	6,032	6,293	12,325
,, 43	2,450	2,637	871	932	3,321	3,569	6,890
,, 44	3,517	3,977	1,203	1,467	4,720	5,444	10,164
Years, 45	9,232	8,745	2,344	2,642	11,576	11,387	22,963
,, 46	4,343	4,919	1,423	1,880	5,771	6,799	12,570
,, 47	2,436	2,445	761	831	3,197	3,276	6,473
,, 48	4,422	5,352	1,377	1,729	5,799	7,081	12,880
,, 49	1,649	1,751	578	692	2,227	2,443	4,670
,, 50	21,520	25,846	4,806	7,785	26,326	33,631	59,957
,, 51	1,668	1,543	622	600	2,290	2,143	4,433
,, 52	4,367	4,391	1,161	1,221	5,528	5,612	11,140
,, 53	2,225	2,206	700	799	2,925	3,007	5,932
,, 54	3,221	3,410	909	1,162	4,130	4,572	8,702
,, 55	5,930	6,264	1,253	1,597	7,183	7,861	15,044
,, 56	3,912	4,445	1,126	1,467	5,038	5,915	10,953
,, 57	1,613	1,545	458	480	2,071	2,025	4,096
,, 58	2,354	2,835	623	816	2,977	3,701	6,678
,, 59	896	967	315	374	1,211	1,341	2,552
,, 60	17,426	25,678	3,39[illegible]	6,701	20,820	32,379	53,199
,, 61	906	963	283	325	1,189	1,288	2,477
,, 62	1,664	1,844	491	620	2,155	2,464	4,619
,, 63	1,611	1,581	432	485	2,043	2,066	4,109
,, 64	1,817	1,912	530	697	2,347	2,609	4,956
,, 65	2,779	3,044	586	807	3,365	3,851	7,216
,, 66	1,730	1,790	517	620	2,247	2,410	4,657
,, 67	1,122	1,012	323	310	1,445	1,322	2,767
,, 68	1,263	1,376	329	447	1,592	1,823	3,415
,, 69	545	577	150	211	695	788	1,483
,, 70	5,121	7,013	917	1,834	6,038	8,847	14,885
,, 71	350	272	122	116	472	388	860
,, 72	907	798	219	231	1,126	1,029	2,155
,, 73	534	432	125	137	659	569	1,228
,, 74	591	562	132	172	723	734	1,457
,, 75	972	1,106	187	259	1,159	1,365	2,524
,, 76	570	647	165	203	735	850	1,585
,, 77	268	230	72	77	340	307	647
,, 78	369	406	105	115	474	521	995
,, 79	153	133	52	45	205	178	383
,, 80	1,704	3,254	232	822	1,936	4,076	6,012
,, 81	115	94	32	43	147	137	284
,, 82	152	170	38	42	190	212	402
,, 83	84	72	23	30	107	102	209
,, 84	190	227	39	57	229	284	513
,, 85	123	125	30	48	153	173	326
,, 86	141	130	20	42	161	172	333
,, 87	55	72	11	22	66	94	160
,, 88	74	91	13	34	87	125	212
,, 89	44	40	5	14	49	54	103
,, 90	176	319	26	89	202	408	610
,, 91	18	18	1	9	19	27	46
,, 92	35	31	3	9	38	40	78
,, 93	15	16	5	9	20	25	45
,, 94	30	46	4	9	34	57	91
,, 95	15	29	7	12	22	41	63
,, 96	42	62	6	14	48	76	124
,, 97	26	36	3	7	31	43	74
,, 98	14	26	2	7	16	33	49
,, 99	6	10	4	4	10	14	24
,, 100 and upwards,	32	65	7	22	39	87	126
Unspecified,	332	284	339	150	671	434	1,105
Total, .	727,556	756,543	177,423	214,214	904,979	952,757	1,857,736

Printed image digitised by the University of Southampton Library Digitisation Unit

PROVINCE OF ULSTER.

INDEX.

	Page		Page
ANTRIM,	108	DOWN,	130
BELFAST, TOWN OF,	112	FERMANAGH,	134
CARRICKFERGUS, BOROUGH OF,	114	LONDONDERRY,	138
ARMAGH,	118	MONAGHAN,	142
CAVAN,	122	TYRONE,	146
DONEGAL,	126	SUMMARY OF ULSTER,	150

Pnnted image digitised by the University of Southampton Library Digitisation Unit

I.—TABLE OF AGES, showing the Number of Persons under One Year, also

BARONIES AND TOWNS.		Under 1 Year	1 and under 5	5 and under 10.	10 and under 15.	15 and under 20	20 and under 25	25 and under 30.	30 and under 35.	35 and under 40.	40 and under 45	45 and under 50.	50 and under 55.	55 and under 60
ANTRIM, LR., BARONY,	Males,	289	1,126	1,439	1,491	1,408	1,065	754	628	500	557	372	539	257
	Females,	295	1,023	1,434	1,479	1,442	1,282	817	667	586	605	394	573	268
ANTRIM, UPPER, B.,	Males,	154	630	786	835	666	503	369	296	307	319	216	262	156
	Females,	142	553	825	842	746	624	455	387	336	347	239	301	164
BELFAST, LOWER, B.,	Males,	258	1,061	1,431	1,231	1,215	852	619	552	491	524	387	464	292
	Females,	260	1,064	1,323	1,340	1,353	1,213	860	700	569	614	377	515	312
BELFAST, UPPER, B.,	Males,	101	679	900	916	856	643	574	454	411	403	323	335	178
	Females,	190	654	941	898	984	952	720	586	454	453	357	357	211
CAREY, B.,	Males,	150	740	1,029	1,203	1,079	757	484	455	400	475	346	432	257
	Females,	153	669	1,043	1,130	1,215	882	638	556	444	595	401	558	315
DUNLUCE, LOWER, B.,	Males,	92	426	551	579	608	425	280	237	225	265	191	231	146
	Females,	94	360	642	569	558	531	352	305	245	313	213	323	193
DUNLUCE, UPPER, B.,	Males,	145	558	810	835	856	658	376	368	306	356	219	389	187
	Females,	138	529	733	846	919	733	514	411	329	402	280	410	221
GLENARM, LOWER, B.,	Males,	99	487	682	631	510	418	303	286	234	264	166	272	122
	Females,	105	430	602	635	609	451	319	293	247	268	180	277	127
GLENARM, UPPER, B.,	Males,	44	197	296	340	261	172	115	106	114	93	73	77	55
	Females,	52	222	322	261	218	171	144	147	124	119	81	106	50
KILCONWAY,	Males,	248	909	1,329	1,353	1,276	1,091	593	575	470	554	332	506	236
	Females,	256	898	1,286	1,429	1,376	1,222	737	631	512	556	363	532	266
MASSAREENE, LR., B.,	Males,	84	311	434	425	414	317	193	203	149	142	133	163	92
	Females,	77	283	373	392	422	341	258	227	156	211	126	195	101
MASSAREENE, UP., B.,	Males,	335	1,086	1,506	1,656	1,353	1,166	805	720	657	626	490	577	351
	Females,	348	1,048	1,479	1,655	1,424	1,313	930	791	720	697	496	659	356
TOOMB, LOWER, B.,	Males,	297	1,039	1,469	1,606	1,428	1,164	772	648	543	568	368	503	243
	Females,	286	998	1,454	1,491	1,542	1,264	839	691	542	623	409	516	275
TOOMB, UPPER, B.,	Males,	309	1,015	1,401	1,486	1,413	1,178	811	665	587	658	409	556	257
	Females,	272	936	1,305	1,362	1,379	1,345	941	757	613	676	411	604	300
TOTAL, RURAL DISTRICTS,	Males,	2,695	10,314	14,053	14,637	13,370	10,391	7,053	6,193	5,394	5,604	4,030	5,326	2,029
	Females,	2,671	9,672	13,762	14,349	14,247	12,324	8,524	7,149	5,877	6,499	4,327	5,926	3,159
ANTRIM TOWN,	Males,	37	94	142	121	94	64	77	62	55	64	51	53	21
	Females,	31	89	111	135	134	117	80	81	68	61	49	60	30
BALLYMENA T.,	Males,	83	227	300	359	342	264	153	150	133	158	95	124	49
	Females,	67	259	304	334	422	367	229	200	164	199	113	145	65
BALLIMONEY T.,	Males,	31	117	198	202	152	112	71	70	71	75	54	62	35
	Females,	34	134	186	201	150	130	54	103	93	101	58	93	35
HARRYVILLE T., (A SUBURB OF BALLYMENA T.)	Males,	5	32	30	26	24	24	24	17	14	16	8	11	6
	Females,	14	35	21	22	39	32	29	19	15	14	11	12	7
LARNE T.,	Males,	40	141	177	190	150	104	87	76	69	77	63	66	29
	Females,	31	136	209	173	202	158	113	118	87	97	73	92	45
LISBURN T. (PART OF),	Males,	91	288	329	335	352	264	197	172	156	186	110	135	56
	Females,	94	276	344	375	409	332	304	224	223	200	135	140	79
MASSAREENE T., (A SUBURB OF ANTRIM T.)	Males,	2	9	8	7	8	9	8	5	4	2	7	6	6
	Females,	3	18	11	17	7	9	12	6	6	7	7	5	5
WHITEHOUSE T.,	Males,	28	102	136	138	154	79	77	62	39	41	34	29	27
	Females,	32	111	117	144	161	170	115	70	55	57	46	50	36
TOTAL, CIVIC DISTRICTS,	Males,	317	1,010	1,320	1,378	1,276	920	694	614	541	619	422	486	229
	Females,	306	1,058	1,303	1,406	1,544	1,315	966	521	716	736	492	605	302
TOTAL OF RURAL AND CIVIC DISTRICTS,	Males,	3,012	11,324	15,373	16,015	14,646	11,311	7,747	6,807	5,935	6,423	4,452	5,812	3,058
	Females,	2,977	10,730	15,065	15,755	15,791	13,639	9,490	7,970	6,593	7,235	4,819	6,531	3,461
AGES IN PERIODS OF 10 YEARS,	Males,	3,012	26,697		30,661		19,058		12,742		10,875		8,870	
	Females,	2,977	25,795		31,546		23,129		14,563		12,054		9,992	
	BOTH SEXES,	5,989	52,492		62,207		42,187		27,305		22,929		18,862	
PROPORTION PER CENT. AT EACH 10 YEAR PERIOD,	Males,	2·5	22·1		25·4		15·8		10·5		9·0		7·3	
	Females,	2·3	19·8		24·2		17·7		11·2		9·3		7·7	

Printed image digitised by the University of Southampton Library Digitisation Unit

the Number ONE YEAR old and upwards, in periods of FIVE and TEN Years.

60 and under 65	65 and under 70	70 and under 75.	75 and under 80.	80 and under 85	85 and under 90	90 and under 95	95 and under 100	100 and upwards	Ages not specified	TOTAL	TOTAL MALES AND FEMALES	BARONIES AND TOWNS.
321	185	138	67	41	15	9	2	.	2	11,205	22,967	ANTRIM, LOWER, BARONY.
365	184	169	69	78	13	9	3	.	2	11,762		
165	84	93	47	31	7	6	2	.	2	5,956	12,415	ANTRIM, UPPER, B.
189	91	117	41	42	10	4	2	1	1	6,459		
276	165	161	73	42	19	4	.	.	9	10,196	21,619	BELFAST, LOWER, B.
356	180	178	85	61	18	9	.	.	4	11,423		
163	103	92	44	18	7	6	.	.	3	7,329	15,631	BELFAST, UPPER, B.
221	131	100	46	28	12	4	.	.	3	8,302		
312	174	130	64	66	19	7	3	1	7	8,570	18,141	CAREY B.
385	207	188	77	78	19	9	.	1	3	9,571		
183	96	86	42	40	10	3	1	.	57	4,774	10,057	DUNLUCE, LOWER, B.
204	123	90	51	49	14	1	.	.	3	5,283		
220	133	135	46	38	11	2	2	2	.	6,654	13,749	DUNLUCE, UPPER, B.
221	155	139	54	43	13	4	.	.	1	7,095		
140	84	73	31	29	8	7	2	.	7	4,855	9,853	GLENARM, LOWER, B.
187	84	68	39	33	14	3	.	.	4	4,998		
56	41	39	24	14	5	3	.	.	.	2,130	4,382	GLENARM, UPPER, B.
73	55	49	30	21	4	2	.	.	1	2,252		
300	155	153	71	56	12	9	3	1	3	10,240	21,182	KILCONWAY B.
356	175	175	63	73	17	6	4	.	9	10,942		
105	58	48	24	16	6	4	.	.	.	3,333	6,822	MASSAREENE, LOWER, B.
106	67	69	36	35	10	3	.	1	.	3,489		
374	207	197	95	53	14	8	2	1	4	12,285	25,228	MASSAREENE, UPPER, B.
384	210	208	108	71	21	11	6	1	7	12,943		
289	150	129	81	52	15	4	.	.	.	11,368	23,070	TOOMB, LOWER, B.
328	171	140	54	60	12	2	3	2	.	11,702		
365	176	150	58	57	20	10	2	1	3	11,627	23,407	TOOMB, UPPER, B.
358	170	155	73	90	17	6	3	2	5	11,780		
3,289	1,816	1,624	767	555	168	82	19	6	107	110,522	226,523	TOTAL, RURAL DISTRICTS.
3,735	2,003	1,845	826	762	194	73	21	8	48	118,001		
21	13	8	6	2	.	.	.	.	1	991	2,119	ANTRIM TOWN.
36	21	13	10	.	1	1	.	.	.	1,128		
58	30	26	12	2	2	.	.	.	5	2,572	5,600	BALLYMENA T.
65	29	30	13	7	1	.	2	.	8	3,028		
43	24	24	6	13	4	.	.	.	.	1,364	2,954	BALLYMONEY T.
82	39	31	12	13	4	2	.	.	.	1,590		
8	2	.	.	.	.	.	.	.	.	247	536	HARRYVILLE T. (A SUBURB OF BALLYMENA T.)
6	7	1	4	1	.	.	.	.	.	289		
36	18	15	3	.	1	.	.	.	75	1,417	3,076	LARNE T.
53	24	20	12	4	4	2	1	.	.	1,659		
63	37	21	13	8	.	.	.	.	1	2,819	6,133	LISBURN T. (PART OF).
72	38	33	10	12	2	1	.	.	3	3,314		
1	.	2	1	.	.	.	.	.	.	85	206	MASSAREENE T. (A SUBURB OF ANTRIM T.)
2	.	4	.	1	1	.	.	.	.	121		
23	11	9	1	1	.	1	.	.	.	992	2,236	WHITEHOUSE T.
32	11	9	3	2	.	1	.	1	1	1,244		
258	140	105	42	26	7	1	.	.	82	10,487	22,360	TOTAL, CIVIC DISTRICTS.
348	169	141	69	40	13	7	3	1	12	12,373		
3,547	1,956	1,729	809	581	175	83	19	6	189	121,009	251,383	TOTAL OF RURAL AND CIVIC DISTRICTS.
4,083	2,172	1,986	895	802	207	80	24	9	60	130,374		
5,503		2,538		756		102		.	.	.	—	Males, AGES IN PERIODS OF 10 YEARS.
6,255		2,881		1,009		104		.	.	.	—	Females,
11,758		5,419		1,765		206		15	249	251,383	—	BOTH SEXES,
4·6		2·1		·6		·08		.	.	.	.	Males, PROPORTION PER CENT. AT EACH 10 YEAR PERIOD.
4·8		2·2		·8		·08		.	.	.	.	Females,

Printed image digitised by the University of Southampton Library Digitisation Unit

II.—TABLE showing the Number and Ages of the Population Five Years old and upwards,

Districts, and Degrees of Education.		Males.												
		5 and under 10.	10 and under 15.	15 and under 20.	20 and under 30.	30 and under 40.	40 and under 50.	50 and under 60.	60 and under 70.	70 and under 80.	80 and under 90.	90 and upwards.	Ages not specified.	Total Males.
Rural Districts.	Who could Read and Write,	1,777	6,202	7,468	11,449	7,726	6,458	5,375	3,309	1,506	438	62	24	51,794
	Who could Read only,	5,166	5,654	4,156	4,144	2,549	2,197	1,761	1,066	552	170	25	2	27,492
	Who could neither Read nor Write,	7,110	2,761	1,716	1,551	1,312	1,179	1,019	710	333	115	20	51	18,227
Civic Districts.	Who could Read and Write,	277	773	829	1,187	845	709	497	246	99	18	.	3	5,483
	Who could Read only,	505	403	278	260	191	205	121	75	25	6	.	.	2,069
	Who could neither Read nor Write,	538	202	169	167	119	127	97	77	23	9	1	79	1,608
Rural and Civic Districts.	Who could Read and Write,	2,054	6,975	8,297	12,636	8,571	7,167	5,872	3,555	1,605	456	62	27	57,277
	Who could Read only,	5,671	6,057	4,464	4,404	2,740	2,402	1,882	1,161	577	176	25	2	29,561
	Who could neither Read nor Write,	7,648	2,963	1,885	2,018	1,431	1,306	1,116	787	356	124	21	160	19,835
Proportion per cent. in each Degree.	Who could Read and Write,	13	43	57	66	67	66	66	65	63	60	57	14	54
	Who could Read only,	37	36	30	23	22	22	21	21	23	23	23	1	28
	Who could neither Read nor Write,	50	19	13	11	11	12	13	14	14	17	20	85	18
Years in which the persons were respectively between the ages of 5 and 15,		1841 to 30th March, 1851	1836 to 1842	1828 to 1837	1818 to 1827	1808 to 1817	1798 to 1807	1788 to 1797	1778 to 1787	1768 to 1777	1767 and upwards.			

III.—TABLE showing the Proportion per cent. of the Population Five Years old and upwards, in each Degree

Degrees of Education.		Males.												
		5 to 10.	11 to 15.	16 to 25.	26 to 35.	36 to 45.	46 to 55.	56 to 65.	66 to 75.	76 to 85.	86 to 95.	Above 95.	Ages not specified.	Total Males.
Who could Read and Write,	In 1841,	12	42	61	64	65	63	63	60	58	60	41	30	50
	In 1851,	17	47	62	68	66	67	66	64	62	63	66	14	54
Who could Read only,	In 1841,	36	40	27	24	22	23	22	24	25	21	32	15	29
	In 1851,	38	36	26	21	22	21	20	22	23	23	17	1	28
Who could neither Read nor Write,	In 1841,	52	18	12	12	13	14	15	16	17	19	27	55	21
	In 1851,	45	17	12	11	12	12	14	14	15	14	17	85	18

IV.—TABLE showing the Number and Ages of Persons

Classes of Schools in Rural and Civic Districts.		Number and Ages of Males.																
		Under 4 years.	4.	5.	6.	7.	8.	9.	10.	11.	12.	13.	14.	15.	16.	Above 16.	Ages not specified.	Total Males.
Rural Districts.	Primary Schools,	80	312	648	918	993	1,023	1,010	898	586	571	343	260	92	68	80	30	7,907
	Superior Schools,	.	.	2	4	2	3	3	5	6	13	8	8	5	3	2	4	68
Civic Districts	Primary Schools,	35	84	109	137	111	147	151	167	120	94	70	42	17	13	9	.	1,306
	Superior Schools,	1	4	5	7	9	14	10	20	16	25	27	13	3	3	4	.	161
Total,		116	400	759	1,066	1,115	1,187	1,174	1,090	728	703	448	323	117	87	95	34	9,442

Printed image digitised by the University of Southampton Library Digitisation Unit

who could Read and Write,—Read only,—or could neither Read nor Write, in 1851.

Females.													Districts, and Degrees of Education.	
5 and under 10.	10 and under 15.	15 and under 20	20 and under 30.	30 and under 40.	40 and under 50	50 and under 60	60 and under 70	70 and under 80.	80 and under 90.	90 and upwards	Ages not specified.	Total Females		
1,417	4,641	6,101	9,490	5,087	3,782	2,996	1,651	767	226	30	4	36,192	Who could Read and Write,	Rural Districts
5,216	6,834	6,298	8,652	5,863	5,005	4,157	2,623	1,245	427	38	12	46,370	Who could Read only,	
7,129	2,874	1,848	2,706	2,076	2,039	1,932	1,464	659	303	34	32	23,096	Who could neither Read nor Write,	
197	536	768	1,254	752	522	355	170	77	17	5	.	4,703	Who could Read and Write,	Civic Districts.
542	565	562	745	540	443	331	196	78	19	3	2	4,026	Who could Read only,	
564	255	214	262	245	263	221	151	55	17	3	10	2,260	Who could neither Read nor Write,	
1,614	5,227	6,869	10,744	5,839	4,304	3,351	1,821	844	243	35	4	40,895	Who could Read and Write,	Rural and Civic Districts.
5,758	7,399	6,860	9,397	6,403	5,448	4,488	2,819	1,323	446	41	14	50,396	Who could Read only,	
7,693	3,129	2,062	2,988	2,321	2,302	2,153	1,615	714	320	37	42	25,376	Who could neither Read nor Write,	
11	33	44	46	40	36	33	29	29	24	31	7	35	Who could Read and Write,	Proportion per cent. in each Degree.
38	47	43	41	44	45	45	45	46	44	36	23	43	Who could Read only,	
51	20	13	13	16	19	22	26	25	32	33	70	22	Who could neither Read nor Write,	
1841 to 30th March, 1851		1838 to 1842	1828 to 1837	1818 to 1827	1808 to 1817	1798 to 1807	1788 to 1797	1778 to 1787	1768 to 1777	1767 and upwards.			Years in which the persons were respectively between the ages of 5 and 15.	

of Education in 1841 and 1851, according the Classification of Ages in the Census Tables of 1841.

Females.													Degrees of Education.
5 to 10.	11 to 15.	16 to 25	26 to 35.	36 to 45.	46 to 55	56 to 65.	66 to 75.	76 to 85	86 to 95	Above 95.	Ages not specified	Total Females.	
8	27	36	31	28	26	22	23	19	21	9	8	26	In 1841, Who could Read and Write.
14	36	45	43	37	35	31	29	27	32	22	7	35	In 1851,
38	53	46	50	50	51	51	51	50	45	29	46	48	In 1841, Who could Read only.
40	47	42	42	45	44	45	46	46	36	48	23	43	In 1851,
54	20	16	19	22	23	27	26	31	34	62	46	26	In 1841, Who could neither Read nor Write.
46	17	13	15	18	21	21	25	27	32	30	70	22	In 1851,

attending Schools during the Week ending 12th April, 1851.

Number and Ages of Females.																	Total Males and Females.	Classes of Schools in Rural and Civic Districts	
Under 4 years	4.	5.	6.	7.	8.	9.	10.	11.	12.	13.	14.	15.	16.	Above 16.	Ages not specified	Total Females.			
80	293	539	751	777	749	645	595	354	358	187	162	72	49	53	70	5,734	13,641	Primary Schools,	Rural Districts.
.	.	1	.	2	4	1	1	5	3	6	11	2	2	3	1	42	110	Superior Schools,	
41	82	129	139	140	154	114	132	71	70	38	35	19	7	6	1	1,178	2,484	Primary Schools,	Civic Districts.
.	1	5	7	8	9	19	19	13	13	16	13	7	15	3	.	143	309	Superior Schools,	
121	376	674	897	927	916	779	747	443	444	247	221	100	73	65	72	7,102	16,544	Total.	

Printed image digitised by the University of Southampton Library Digitisation Unit

I.—TABLE OF AGES, showing the Number of Persons under One Year, also

TOWNS.		Under 1 Year	1 and under 5.	5 and under 10.	10 and under 15.	15 and under 20.	20 and under 25.	25 and under 30.	30 and under 35.	35 and under 40.	40 and under 45.	45 and under 50.	50 and under 55.	55 and under 60
TOWN OF BELFAST,	Males,	1,541	4,372	5,455	5,808	5,949	4,399	3,769	3,228	2,658	2,757	1,663	1,922	890
	Females,	1,516	4,335	5,533	5,819	6,527	6,418	4,977	4,054	3,195	3,153	1,892	2,371	1,074
AGES IN PERIODS OF 10 YEARS,	Males,		9,827		11,757		8,668		5,886		4,440		2,812	
	Females,		9,868		12,346		11,395		7,249		5,045		3,445	
	BOTH SEXES,	3,057	19,695		24,103		20,063		13,135		9,485		6,257	
PROPORTION PER CENT. AT EACH 10 YEAR PERIOD,	Males,	3·3	21·		25·1		18·5		12·6		9·5		6·	
	Females,	2·6	18·5		23·1		21·3		13·6		9·4		6·4	

II.—TABLE showing the Number and Ages of the Population Five Years old and upwards,

DISTRICTS, AND DEGREES OF EDUCATION.		MALES.												
		5 and under 10.	10 and under 15.	15 and under 20.	20 and under 30	30 and under 40.	40 and under 50	50 and under 60.	60 and under 70	70 and under 80	80 and under 90	90 and up wards	Ages not specified.	TOTAL MALES.
CIVIC DISTRICT.	Who could Read and Write,	797	2,977	4,000	6,335	4,318	2,982	1,894	880	275	65	4	12	24,539
	Who could Read only,	1,963	1,763	1,224	1,493	994	872	534	246	85	13	.	.	9,212
	Who could neither Read nor Write,	2,695	1,043	725	840	574	586	384	221	70	20	4	22	7,184
PROPORTION PER CENT. IN EACH DEGREE.	Who could Read and Write,	15	51	67	73	73	67	67	66	64	66	50	35	60
	Who could Read only,	36	31	21	17	17	20	19	18	20	13	.	.	22
	Who could neither Read nor Write,	49	18	12	10	10	13	14	16	16	21	50	65	18
Years in which the persons were respectively between the ages of 5 and 15,		1841 to 30th March, 1851	1836 to 1842	1826 to 1837	1816 to 1827	1806 to 1817	1796 to 1807	1786 to 1797	1776 to 1787	1766 to 1777	1767 and upwards			

III.—TABLE showing the Proportion per cent. of the Population Five Years old and upwards, in each Degree

DEGREES OF EDUCATION.		MALES.												
		5 to 10.	11 to 15.	16 to 25.	26 to 35.	36 to 45.	46 to 55.	56 to 65.	66 to 75.	76 to 85.	86 to 95.	Above 95	Ages not specified.	TOTAL MALES.
Who could Read and Write,	In 1841,	18	52	71	72	69	66	64	68	67	45	60	48	58
	In 1851,	19	55	71	73	69	69	66	67	66	62	100	35	60
Who could Read only,	In 1841,	35	33	20	18	19	19	19	16	20	33	20	7	24
	In 1851,	36	29	18	17	19	18	19	18	15	9	.	.	22
Who could neither Read nor Write,	In 1841,	47	15	9	10	12	15	17	16	13	22	20	45	18
	In 1851,	45	16	11	10	12	13	15	15	19	29	.	65	18

IV.—TABLE showing the Number and Ages of Persons

CLASSES OF SCHOOLS.	NUMBER AND AGES OF MALES																
	Under 4 years.	4.	5.	6	7	8.	9	10.	11.	12.	13.	14.	15.	16	Above 16.	Ages not specified	TOTAL MALES.
Primary Schools,	60	185	306	423	514	512	518	526	367	334	186	127	55	49	461	62	4,690
Superior Schools,	1	3	16	28	32	45	53	82	96	80	92	88	62	53	67	1	799
TOTAL,	61	188	322	456	546	557	571	608	463	414	278	215	117	102	528	63	5,489

Printed image digitised by the University of Southampton Library Digitisation Unit

the Number ONE YEAR old and upwards, in periods of FIVE and TEN Years.

60 and under 65	65 and under 70	70 and under 75	75 and under 80	80 and under 85	85 and under 90	90 and under 95	95 and under 100	100 and upwards	Ages not specified	TOTAL.	TOTAL MALES AND FEMALES	TOWN.
916	431	319	111	73	25	6	2	.	34	46,648	100,301	Males, . } TOWN OF BELFAST.
1,201	539	449	186	124	49	11	3	2	25	53,453		Females, }
1,347		430		96		8		.		.	—	Males, . } AGES IN PERIODS OF 10 YEARS
1,740		635		175		14		.		.	—	Females, . }
3,087		1,065		271		22		2	59	100,301	—	BOTH SEXES, }
2·9		·9		·2		·01		.		.	.	Males, } PROPORTION PER CENT. AT EACH 10 YEAR PERIOD.
3·2		1·2		·3		·03		.		.	.	Females, }

who could Read and Write,—Read only,—or could neither Read nor Write, in 1851.

FEMALES													DISTRICTS, AND DEGREES OF EDUCATION.
5 and under 10	10 and under 15	15 and under 20	20 and under 30	30 and under 40	40 and under 50	50 and under 60	60 and under 70	70 and under 80	80 and under 90	90 and upwards	Ages not specified.	TOTAL FEMALES	
655	2,166	2,957	5,678	3,481	2,052	1,332	616	251	70	3	8	19,304	Who could Read and Write, . } CIVIC DISTRICT.
1,967	2,813	2,483	4,071	2,496	1,876	1,296	656	244	50	4	2	17,458	Who could Read only, . . }
2,908	1,340	1,087	1,646	1,272	1,087	817	466	140	53	9	15	10,840	Who could neither Read nor Write, }
12	37	45	50	48	41	39	35	40	40	19	32	40	Who could Read and Write, . } PROPORTION PER CENT. IN EACH DEGREE.
36	40	38	36	34	37	38	38	38	29	25	5	37	Who could Read only, . . }
52	23	17	14	18	22	23	27	22	31	56	60	23	Who could neither Read nor Write, ... }
1841 to 30th March, 1851		1838 to 1842	1828 to 1837	1818 to 1827	1808 to 1817	1798 to 1807	1788 to 1797	1778 to 1787	1768 to 1777	1767 and upwards			Years in which the persons were respectively between the ages of 5 and 15.

of Education in 1841 and 1851, according to the Classification of Ages in the Census Tables of 1841.

FEMALES.													DEGREES OF EDUCATION.
5 to 10	11 to 15	16 to 25	26 to 35	36 to 45	46 to 55	56 to 65	66 to 75	76 to 85	86 to 95	Above 95	Ages not specified	TOTAL FEMALES	
11	32	45	45	40	36	32	39	34	39	33	31	56	In 1841, } Who could Read and Write.
16	39	48	50	43	40	38	37	42	33	.	32	40	In 1851, }
36	47	40	38	40	40	41	39	39	35	17	29	40	In 1841, } Who could Read only.
36	40	37	34	37	38	36	40	34	30	20	5	37	In 1851, }
53	21	15	17	20	24	27	22	27	26	50	40	24	In 1841, } Who could neither Read nor Write.
48	21	15	16	20	22	26	23	24	37	80	60	23	In 1851, }

attending Schools during the Week ending 12th April, 1851.

NUMBER AND AGES OF FEMALES.																	TOTAL MALES AND FEMALES	CLASSES OF SCHOOLS.
Under 4 years	4	5	6	7	8	9	10	11	12	13.	14.	15	16	Above 16	Ages not specified	TOTAL FEMALES		
66	194	338	424	482	490	439	311	225	203	105	74	41	27	52	26	3,497	8,187	Primary Schools.
1	2	6	11	10	23	47	39	39	39	38	43	33	21	20		372	1,171	Superior Schools.
67	196	344	435	492	513	486	350	264	242	143	117	74	48	72	26	3,869	9,358	TOTAL.

Printed image digitised by the University of Southampton Library Digitisation Unit

I.—TABLE OF AGES, showing the Number of Persons under One Year, also

TOWN.		Under 1 Year	1 and under 5	5 and under 10.	10 and under 15	15 and under 20.	20 and under 25	25 and under 30	30 and under 35	35 and under 40	40 and under 45	45 and under 50	50 and under 55	55 and under 60.
TOTAL RURAL DISTRICT,	Males,	72	255	307	313	246	194	131	131	100	113	92	115	49
	Females,	62	235	350	317	352	273	194	177	123	147	86	113	65
TOTAL CIVIC DISTRICT,	Males,	52	177	227	212	139	105	84	79	87	69	54	52	40
	Females,	40	172	223	199	237	229	197	159	106	97	69	98	68
TOTAL OF RURAL AND CIVIC DISTRICTS,	Males,	124	432	534	525	385	299	215	210	187	187	146	167	89
	Females,	102	407	573	516	589	507	391	336	234	244	155	216	133
AGES IN PERIODS OF 10 YEARS,	Males,	.	966		910		514		397		333		256	
	Females,	.	980		1,105		898		570		399		349	
	BOTH SEXES,	226	1,946		2,015		1,412		967		732		605	
PROPORTION PER CENT. AT EACH 10 YEAR PERIOD,	Males,	3·3	25·7		24·2		13·7		10·5		8·8		6·6	
	Females,	2·1	20·6		23·3		18·9		12·		8·4		7·4	

II.—TABLE showing the Number and Ages of the Population Five Years old and upwards,

DISTRICTS, AND DEGREES OF EDUCATION.		MALES.												
		5 and under 10	10 and under 15.	15 and under 20.	20 and under 30	30 and under 40	40 and under 50	50 and under 60	60 and under 70	70 and under 80	80 and under 90	90 and upwards	Ages not specified.	TOTAL MALES.
RURAL DISTRICT	Who could Read and Write,	50	162	145	236	172	156	121	69	27	10	.	1	1,151
	Who could Read only,	131	123	74	64	43	41	34	16	20	3	1	.	550
	Who could neither Read nor Write,	126	28	27	23	16	13	9	1	2	3	.	2	250
CIVIC DISTRICT.	Who could Read and Write,	65	149	111	155	136	99	79	60	13	3	.	2	872
	Who could Read only,	101	54	24	28	23	18	9	9	7	1		.	274
	Who could neither Read nor Write,	61	9	4	6	7	6	4	9	6	2		2	116
RURAL AND CIVIC DISTRICTS	Who could Read and Write,	115	311	256	393	308	255	200	129	40	13	.	3	2,023
	Who could Read only,	232	177	98	92	66	59	43	25	27	4	1	.	824
	Who could neither Read nor Write,	187	37	31	29	23	19	13	10	5	5		4	366
PROPORTION PER CENT. IN EACH DEGREE.	Who could Read and Write,	22	59	67	76	77	76	78	79	53	59	.	43	63
	Who could Read only,	43	34	25	18	17	18	17	15	36	18	100	.	26
	Who could neither Read nor Write,	35	7	8	6	6	6	5	6	11	23	.	57	11
Years in which the persons were respectively between the ages of 5 and 15,		1841 to 30th March, 1851	1838 to 1842	1828 to 1837	1818 to 1827	1808 to 1817	1798 to 1807	1788 to 1797	1778 to 1787	1768 to 1777	1767 and upwards.			

Printed image digitised by the University of Southampton Library Digitisation Unit

the Number ONE YEAR old and upwards, in periods of FIVE and TEN Years.

60 and under 65.	65 and under 70.	70 and under 75.	75 and under 80.	80 and under 85.	85 and under 90.	90 and under 95.	95 and under 100.	100 and upwards.	Ages not specified.	TOTAL.	TOTAL MALES AND FEMALES.	TOWN.
50	36	34	15	9	7	1	.	.	3	2,278	4,977	TOTAL RURAL DISTRICT.
77	45	38	15	9	4	.	.	.	2	2,699		
51	27	19	7	3	3	.		.	4	1,491	3,543	TOTAL CIVIC DISTRICT
57	35	37	11	9	4	1	.	.	4	2,052		
101	63	53	22	12	10	1	.	.	7	3,769	8,520	TOTAL OF RURAL AND CIVIC DISTRICTS.
134	80	75	26	18	8	1	.	.	6	4,751		
164		75		22		1	.	.	.		—	Males, .
214		101		26		1	.	.	.		—	Females, .
378		176		48		2	.		13	8,520	—	BOTH SEXES,
4·4		2		·6		.	.	.	.		.	Males,
4·5		2·1		·5		.	.	.	.		.	Females,

AGES IN PERIODS OF 10 YEARS.

PROPORTION PER CENT AT EACH 10 YEAR PERIOD.

who could Read and Write,—Read only,—or could neither Read nor Write, in 1851.

FEMALES.													DISTRICTS, AND DEGREES OF EDUCATION	
5 and under 10.	10 and under 15.	15 and under 20.	20 and under 30.	30 and under 40.	40 and under 50.	50 and under 60.	60 and under 70.	70 and under 80.	80 and under 90.	90 and upwards.	Ages not specified.	TOTAL FEMALES.		
38	116	149	222	122	97	70	34	10	2	.		860	Who could Read and Write, .	RURAL DISTRICT.
184	158	177	215	160	118	95	77	38	9		.	1,231	Who could Read only, . .	
128	43	26	35	23	13	18	11	5	2	.	2	311	Who could neither Read nor Write	
41	121	147	265	156	91	77	51	23	3	1	3	979	Who could Read and Write, .	CIVIC DISTRICT.
117	70	76	136	104	64	75	32	24	7		1	706	Who could Read only, . .	
65	8	14	25	5	11	14	9	1	3	.	.	155	Who could neither Read nor Write	
79	237	296	487	278	188	147	85	33	5	1	3	1,839	Who could Read and Write, .	RURAL AND CIVIC DISTRICTS.
301	228	253	351	264	182	170	109	62	16		1	1,937	Who could Read only, . .	
193	51	40	60	26	29	32	20	6	5	.	2	466	Who could neither Read nor Write	
14	46	50	54	49	47	42	40	33	19	100	50	43	Who could Read and Write,	PROPORTION PER CENT IN EACH DEGREE.
52	44	43	39	46	46	49	51	61	62	.	17	46	Who could Read only, . .	
34	10	7	7	5	7	9	9	6	19	.	33	11	Who could neither Read nor Write, . . .	
1841 to 30th March, 1851		1833 to 1842	1828 to 1837	1818 to 1827	1808 to 1817	1798 to 1807	1788 to 1797	1778 to 1787	1768 to 1777	1767 and upwards.			Years in which the persons were respectively between the ages of 5 and 15	

Printed image digitised by the University of Southampton Library Digitisation Unit

III.—TABLE showing the Proportion per cent. of the Population Five Years old and upwards, in each Degree

DEGREES OF EDUCATION.		MALES.												
		5 to 10.	11 to 15.	16 to 25.	26 to 35	36 to 45	46 to 55.	56 to 65.	66 to 75.	76 to 85.	86 to 95.	Above 95.	Ages not specified.	TOTAL MALES
Who could Read and Write,	In 1841,	17	53	73	73	77	72	70	69	62	57	100	.	58
	In 1851,	27	61	71	80	74	80	78	63	64	60	.	43	63
Who could Read only,	In 1841,	46	33	21	21	17	21	25	26	27	43	.	.	29
	In 1851,	43	31	22	16	19	16	14	30	21	20	.	.	26
Who could neither Read nor Write,	In 1841,	37	9	6	6	6	7	5	5	11	—	—	.	13
	In 1851,	30	8	7	4	7	4	8	7	15	20		57	11

IV.—TABLE showing the Number and Ages of Persons

CLASSES OF SCHOOLS IN RURAL AND CIVIC DISTRICTS.		NUMBER AND AGES OF MALES.																
		Under 4 years.	4.	5.	6.	7.	8	9.	10.	11	12	13.	14.	15.	16	Above 16	Ages not specified.	TOTAL MALES.
RURAL DISTRICT.	Primary Schools,	7	4	10	14	17	19	14	16	14	12	2	.	2	1	1	.	133
	Superior Schools,	.	.	.	.	.		.	—	—	.	—	—	—	.	.	—	.
CIVIC DISTRICT.	Primary Schools,	10	14	17	21	28	32	34	27	17	25	11	12	8	.	1	.	252
	Superior Schools,	.	.	1	1	2	4	2	4	3	7	5	5	5	.	3	.	42
TOTAL,		17	18	28	36	47	55	50	47	34	44	18	17	10	1	5	.	427

Printed image digitised by the University of Southampton Library Digitisation Unit

of Education in 1841 and 1851, according to the Classification of Ages in the Census Tables of 1841.

Females.													Degrees of Education.
5 to 10	11 to 15	16 to 25	26 to 35	36 to 45	46 to 55	56 to 65	66 to 75.	76 to 85	86 to 95.	Above 95.	Ages not specified	Total Females.	
11	32	46	40	41	34	20	28	22	29	.	.	34	In 1841, Who could Read and Write.
17	49	52	53	45	44	43	36	15	39	.	75	43	In 1851,
55	55	46	52	51	55	59	59	61	57	.	.	52	In 1841, Who could Read only
53	42	41	42	48	48	48	55	72	50	.	25	46	In 1851,
34	13	8	8	8	11	12	13	17	14	.	.	14	In 1841, Who could neither Read nor Write.
30	9	7	5	7	8	9	9	13	12			11	In 1851,

attending Schools during the Week ending 12th April, 1851.

Number and Ages of Females.																	Total Males and Females	Classes of Schools in Rural and Civic Districts	
Under 4 years	4.	5.	6.	7	8.	9	10.	11	12.	13	14	15.	16	Above 16	Ages not specified	Total Females.			
3	6	13	16	12	14	14	14	4	5	3	3		.	.	.	112	245	Primary Schools,	Rural District
	.	.	.	.		.	.	.	.	.	.	.	.	.		.	.	Superior Schools,	
19	12	15	21	21	20	25	14	10	4	5	3	3	.	.	.	172	424	Primary Schools,	Civic District
.	.	.	.	.	1	1	1	1	8	.	5	4	3	9	.	33	75	Superior Schools,	
27	18	28	37	33	35	40	29	15	17	8	11	7	3	9	.	317	744	Total.	

Printed image digitised by the University of Southampton Library Digitisation Unit

I.—TABLE OF AGES, showing the Number of Persons under One Year, also

BARONIES AND TOWNS.		Under 1 Year	1 and under 5	5 and under 10	10 and under 15	15 and under 20	20 and under 25	25 and under 30.	30 and under 35	35 and under 40	40 and under 45.	45 and under 50	50 and under 55.	55 and under 60.
ARMAGH BARONY,	Males,	276	963	1,500	1,786	1,499	1,136	724	698	585	701	506	596	355
	Females,	255	997	1,550	1,776	1,591	1,217	881	816	663	859	497	682	378
FEWS, LOWER, B.,	Males,	159	643	895	989	850	711	489	399	381	440	282	356	215
	Females,	159	559	895	967	928	837	530	470	393	478	293	362	209
FEWS, UPPER, B.,	Males,	216	976	1,554	1,643	1,224	891	589	582	476	611	367	545	295
	Females,	193	918	1,418	1,592	1,448	1,067	660	667	487	782	410	574	305
ONEILLAND, EAST, B.,	Males,	259	844	1,157	1,215	1,078	833	649	571	511	497	325	348	229
	Females,	276	802	1,117	1,171	1,169	983	686	609	516	494	309	358	200
ONEILLAND, WEST, B.,	Males,	471	1,560	2,259	2,397	2,211	1,881	1,286	1,029	891	959	665	800	538
	Females,	466	1,514	2,168	2,323	2,276	2,064	1,455	1,203	912	1,070	706	910	532
ORIOR, LOWER, B.,	Males,	181	797	1,108	1,201	1,123	942	650	585	448	504	395	408	219
	Females,	155	725	1,117	1,154	1,112	940	655	559	464	559	368	429	227
ORIOR, UPPER, B.,	Males,	332	1,217	1,819	1,993	1,526	1,175	848	843	611	724	433	649	327
	Females,	295	1,185	1,798	1,928	1,746	1,339	861	927	645	853	472	663	329
TIRANNY B.,	Males,	111	451	634	745	624	476	351	295	252	296	200	320	163
	Females,	103	414	634	703	643	544	360	335	282	355	206	323	139
TOTAL, RURAL DISTRICTS,	Males,	2,035	7,451	10,926	11,969	10,135	8,045	5,526	5,002	4,155	4,732	3,193	4,022	2,341
	Females,	1,932	7,104	10,697	11,614	10,920	9,061	6,038	5,591	4,362	5,420	3,261	4,321	2,319
ARMAGH TOWN,	Males,	103	368	452	520	563	373	251	269	218	245	176	206	96
	Females,	109	313	455	521	597	493	391	355	260	322	188	261	125
LURGAN T.,	Males,	30	175	237	244	237	165	133	153	116	139	85	93	35
	Females,	56	203	240	250	233	203	187	182	123	153	99	111	53
NEWRY T. (PART OF),	Males,	55	152	202	191	249	201	229	155	121	137	67	101	34
	Females,	46	138	197	192	221	223	189	139	88	144	76	101	35
PORTADOWN T.,	Males,	59	142	197	185	174	142	123	126	86	104	58	56	36
	Females,	49	136	166	176	156	185	126	123	89	95	62	64	31
TOTAL, CIVIC DISTRICTS,	Males,	297	837	1,088	1,140	1,216	881	736	703	541	625	336	456	201
	Females,	260	795	1,058	1,139	1,212	1,109	893	804	565	714	425	537	244
TOTAL OF RURAL AND CIVIC DISTRICTS,	Males,	2,332	8,288	12,014	13,109	11,353	8,926	6,262	5,705	4,696	5,357	3,579	4,478	2,542
	Females,	2,192	7,899	11,755	12,753	12,132	10,170	6,981	6,395	4,927	6,134	3,686	4,858	2,563
AGES IN PERIODS OF 10 YEARS,	Males,		20,302		24,462		15,168		10,401		8,936		7,020	
	Females,		19,654		24,885		17,151		11,322		9,820		7,421	
	BOTH SEXES,	4,524	39,956		49,347		32,339		21,723		18,756		14,441	
PROPORTION PER CENT. AT EACH 10 YEAR PERIOD.	Males,	2·4	21·2		25·6		15·9		10·9		9·3		7·3	
	Females,	2·2	19·6		24·3		17·1		11·3		9·8		7·4	

Printed image digitised by the University of Southampton Library Digitisation Unit

the Number ONE YEAR old and upwards, in periods of FIVE and TEN YEARS.

60 and under 65.	65 and under 70.	70 and under 75.	75 and under 80.	80 and under 85.	85 and under 90.	90 and under 95.	95 and under 100.	100 and upwards.	Ages not specified.	TOTAL.	TOTAL MALES AND FEMALES.	BARONIES AND TOWNS.
432	175	172	88	43	19	8	5	1	18	12,236	25,473	ARMAGH BARONY.
484	182	179	79	73	9	4	3	1	21	13,167		
236	133	115	51	38	12	5	1	.	9	7,409	15,149	FEWS, LOWER, B.
267	138	125	60	50	8	1	2	.	9	7,740		
420	189	144	65	74	15	11	2	.	9	10,948	22,399	FEWS, UPPER, B.
484	157	157	72	65	15	2	.	4	4	11,451		
217	133	98	59	33	9	5	1	.	6	9,077	18,425	ONEILLAND, EAST, B.
270	138	106	67	49	18	2	.	1	5	9,348		
525	295	209	115	83	23	12	3	.	28	18,190	37,280	ONEILLAND, WEST, B.
652	304	229	120	110	29	8	2	2	18	19,100		
311	122	140	57	41	14	6	4	.	12	9,268	18,532	ORIOR, LOWER, B.
334	153	135	72	50	19	4	.	.	3	9,264		
480	201	176	78	74	11	9	2	2	3	13,533	27,789	ORIOR, UPPER, B.
577	186	175	73	98	20	5	3	3	5	14,256		
233	95	80	42	39	7	6	2	.	8	5,430	11,004	TIRANNY B.
249	79	97	36	41	10	3	3	1	9	5,574		
2,654	1,343	1,134	555	425	110	62	20	3	93	86,131	176,051	TOTAL, RURAL DISTRICTS.
3,317	1,337	1,205	579	536	128	29	13	12	74	89,920		
123	52	33	11	11	4	3	.	.	11	4,093	8,856	ARMAGH TOWN.
169	51	70	25	32	8	4	.	.	14	4,763		
46	23	10	6	7	1	.	.	.	8	1,983	4,211	LURGAN T.
53	20	19	15	9	1	.	1	.	2	2,228		
37	12	12	3	2	.	.	.	.	3	1,963	3,875	NEWRY T. (PART OF).
57	22	22	5	6	2	.	.	.	4	1,912		
23	16	11	2	2	1	.	.	.	4	1,547	3,091	PORTADOWN T.
38	14	15	1	7	1	2	.	.	3	1,544		
229	103	66	22	22	6	3	.	.	26	9,536	20,033	TOTAL, CIVIC DISTRICTS.
317	107	126	46	54	12	6	1	.	23	10,447		
3,033	1,446	1,200	577	447	116	65	20	3	119	95,717	196,084	TOTAL OF RURAL AND CIVIC DISTRICTS.
3,634	1,444	1,331	625	590	140	35	14	12	97	100,367		
4,529		1,777		563		85		.	.	.	—	Males, . } AGES IN PERIODS OF 10 YEARS
5,078		1,956		730		49		.	.	.	—	Females, . } AGES IN PERIODS OF 10 YEARS
9,607		3,733		1,293		134		15	216	196,084	—	BOTH SEXES, } AGES IN PERIODS OF 10 YEARS
4·7		1·8		·6		·09		.	.	.	.	Males, . } PROPORTION PER CENT. AT EACH 10 YEAR PERIOD
5·1		1·9		·7		·05		.	.	.	.	Females, } PROPORTION PER CENT. AT EACH 10 YEAR PERIOD

Printed image digitised by the University of Southampton Library Digitisation Unit

II.—TABLE showing the Number and Ages of the Population Five Years old and upwards,

Districts, and Degrees of Education.		Males												
		5 and under 10	10 and under 15.	15 and under 20.	20 and under 30.	30 and under 40.	40 and under 50	50 and under 60	60 and under 70	70 and under 80	80 and under 90	90 and upwards	Ages not specified	Total Males
Rural Districts	Who could Read and Write,	864	3,617	4,491	7,093	4,815	3,741	3,134	1,951	815	222	32	30	30,805
	Who could Read only,	2,151	3,652	2,304	3,198	1,965	1,736	1,275	833	334	96	20	11	18,125
	Who could neither Read nor Write,	7,911	4,700	2,640	3,280	2,377	2,398	1,954	1,413	540	217	33	52	27,715
Civic Districts	Who could Read and Write,	216	647	755	1,065	852	622	412	202	49	18	1	15	4,834
	Who could Read only,	290	239	214	272	212	195	89	58	15			2	1,586
	Who could neither Read nor Write,	582	254	249	280	200	194	156	72	24	10	2	9	2,032
Rural and Civic Districts	Who could Read and Write,	1,080	4,264	5,246	8,158	5,647	4,363	3,546	2,153	864	240	33	45	35,639
	Who could Read only,	2,441	3,891	3,018	3,470	2,177	1,931	1,364	891	349	96	20	13	19,711
	Who could neither Read nor Write,	8,493	4,954	3,089	3,560	2,577	2,592	2,110	1,485	564	227	35	61	29,747
Proportion per cent in each Degree	Who could Read and Write,	9	32	46	54	54	49	51	47	48	43	37	33	42
	Who could Read only,	20	30	27	23	21	22	19	20	20	17	23	11	23
	Who could neither Read nor Write,	71	38	27	23	25	29	30	33	32	40	40	51	35
Years in which the persons were respectively between the ages of 5 and 15,		1841 to 30th March, 1851	1836 to 1842	1826 to 1837	1816 to 1827	1806 to 1817	1796 to 1807	1786 to 1797	1776 to 1787	1766 to 1777	1767 and upwards			

III.—TABLE showing the Proportion per cent. of the Population Five Years old and upwards, in each Degree

Degrees of Education.		Males.												
		5 to 10	11 to 15.	16 to 25	26 to 35	36 to 45	46 to 55	56 to 65	66 to 75.	76 to 85.	86 to 95.	Above 95	Ages not specified	Total Males
Who could Read and Write,	In 1841,	8	34	51	50	50	49	47	45	42	42	39	35	39
	In 1851,	12	36	50	55	50	51	49	49	46	47	44	38	42
Who could Read only,	In 1841,	20	30	24	22	22	20	19	22	21	16	16	14	23
	In 1851,	22	29	24	21	22	20	20	19	18	21	12	11	23
Who could neither Read nor Write,	In 1841,	72	36	25	28	28	31	34	33	37	42	45	51	38
	In 1851,	66	35	26	24	28	29	31	32	36	32	44	51	35

IV.—TABLE showing the Number and Ages of Persons

Classes of Schools in Rural and Civic Districts.		Number and Ages of Males.																
		Under 4 years	4	5	6.	7	8	9	10	11	12	13.	14	15.	16.	Above 16.	Ages not specified	Total Males.
Rural Districts	Primary Schools,	43	190	370	541	684	720	654	625	393	407	250	192	102	49	49	68	5,337
	Superior Schools,	.	.	.	.	3	.	3	2	7	5	2	4	5	.	.	.	31
Civic Districts	Primary Schools,	31	55	78	114	142	101	133	123	92	89	60	37	20	15	50	5	1,145
	Superior Schools,	1	1	3	6	10	13	12	14	12	25	26	27	26	20	21	1	218
Total,		75	246	451	661	839	834	802	764	504	526	338	260	153	84	120	74	6,731

Printed image digitised by the University of Southampton Library Digitisation Unit

who could Read and Write,—Read only,—or could neither Read nor Write, in 1851.

Females													Districts, and Degrees of Education.	
5 and under 10.	10 and under 15.	15 and under 20	20 and under 30	30 and under 40	40 and under 50.	50 and under 60	60 and under 70	70 and under 80	80 and under 90	90 and upwards.	Ages not specified.	Total Females		
657	2,458	3,226	4,701	2,507	1,764	1,259	761	314	90	11	12	17,760	Who could Read and Write, .	Rural Districts.
2,105	4,065	4,084	5,685	3,713	3,071	2,274	1,438	572	198	8	15	27,228	Who could Read only, . .	
7,935	5,091	3,610	4,763	3,733	3,346	3,107	2,455	893	376	35	47	35,896	Who could neither Read nor Write,	
168	480	570	935	543	371	265	125	57	17	2	6	3,539	Who could Read and Write, .	Civic Districts
301	378	371	621	449	380	243	114	56	18	3	4	2,938	Who could Read only, . .	
589	281	271	446	377	368	273	185	59	31	2	13	2,915	Who could neither Read nor Write,	
825	2,938	3,796	5,636	3,050	2,135	1,524	886	371	107	13	18	21,299	Who could Read and Write, .	Rural and Civic Districts.
2,406	4,443	4,455	6,306	4,162	3,451	2,517	1,552	628	216	11	19	30,166	Who could Read only, . .	
8,524	5,372	3,881	5,209	4,110	4,234	3,380	2,640	957	407	37	60	38,811	Who could neither Read nor Write,	
7	23	31	33	27	22	21	17	19	15	21	18	24	Who could Read and Write, .	Proportion per cent in each Degree.
20	35	37	37	37	35	34	31	32	30	19	20	33	Who could Read only, .	
73	42	32	30	36	43	45	52	49	55	60	62	43	Who could neither Read nor Write, . . .	
1841 to 30th March, 1851		1838 to 1842	1828 to 1837	1818 to 1827	1808 to 1817	1798 to 1807	1788 to 1797	1778 to 1787	1768 to 1777	1767 and upwards			Years in which the persons were respectively between the ages of 5 and 15.	

of Education in 1841 and 1851, according to the Classification of Ages in the Census Tables of 1841.

Females.													Degrees of Education	
5 to 10	11 to 15.	16 to 25	26 to 35	36 to 45.	46 to 55	56 to 65	66 to 75	76 to 85	86 to 95	Above 95	Ages not specified	Total Females		
5	20	28	21	20	17	15	14	16	19	9	16	18	In 1841,	Who could Read and Write.
9	25	32	30	23	21	18	19	16	21	14	18	24	In 1851,	
20	33	39	38	36	34	32	33	31	32	31	31	34	In 1841,	Who could Read only
23	36	37	36	36	34	31	34	31	26	14	20	33	In 1851,	
75	42	38	41	44	49	53	53	53	49	60	53	43	In 1841,	Who could neither Read nor Write.
68	39	31	34	41	45	51	47	53	53	72	62	43	In 1851,	

attending Schools during the Week ending 12th April, 1851.

Number and Ages of Females.																	Total Males and Females	Classes of Schools in Rural and Civic Districts	
Under 4 years	4	5.	6.	7.	8.	9.	10	11.	12	13.	14	15	16	Above 16	Ages not specified	Total Females.			
42	158	350	463	515	495	479	458	269	332	178	157	58	46	50	108	4,155	9,495	Primary Schools,	Rural Districts.
.	.	.	1	1	1	2	.	3	1	3	.	1	.	1		14	45	Superior Schools,	
20	51	60	66	99	95	80	72	47	48	34	20	13	12	20	4	741	1,686	Primary Schools,	Civic Districts.
.	4	6	5	7	6	6	9	10	6	7	11	6	1	1	23	105	326	Superior Schools,	
62	213	416	535	622	597	567	539	329	387	222	188	75	59	72	135	5,021	11,752	Total.	

Printed image digitised by the University of Southampton Library Digitisation Unit

I.—TABLE OF AGES, showing the Number of Persons under One Year, also

BARONIES AND TOWNS.		Under 1 Year	1 and under 5.	5 and under 10.	10 and under 15	15 and under 20	20 and under 25	25 and under 30.	30 and under 35	35 and under 40.	40 and under 45.	45 and under 50	50 and under 55	55 and under 60
CASTLERAHAN BARONY,	Males,	240	1,157	1,920	2,115	1,819	1,313	732	766	593	774	477	660	394
	Females,	248	1,157	1,889	2,072	1,833	1,226	695	773	642	862	417	757	342
CLANKEE B.,	Males,	251	970	1,780	2,103	1,747	1,196	709	631	534	721	480	719	365
	Females,	254	1,010	1,704	2,066	1,722	1,183	656	717	607	818	537	715	353
CLANMAHON B.,	Males,	175	808	1,350	1,486	1,217	1,000	579	516	369	562	321	551	276
	Females,	174	808	1,266	1,444	1,301	838	515	594	407	626	324	587	289
LOUGHTEE, LOWER, B	Males,	77	317	593	660	617	474	273	236	218	235	162	270	116
	Females,	88	348	587	663	619	357	212	264	226	295	169	286	110
LOUGHTEE, UPPER, B.,	Males,	226	1,049	1,720	1,934	1,587	1,168	705	676	502	668	360	612	308
	Females,	200	952	1,524	1,878	1,624	1,033	626	702	504	722	415	651	288
TULLYGARVEY B.,	Males,	224	857	1,576	1,872	1,502	1,112	642	586	502	629	448	628	300
	Females,	211	871	1,500	1,866	1,538	1,134	640	650	527	742	481	695	299
TULLYHAW B.,	Males,	210	895	1,459	1,583	1,305	1,054	535	531	404	540	279	511	217
	Females,	214	945	1,411	1,481	1,356	887	521	592	400	596	297	481	200
TULLYHUNCO B.,	Males,	127	593	948	1,071	900	647	392	389	293	404	247	387	184
	Females,	138	610	1,027	1,113	973	569	363	405	306	397	262	409	161
TOTAL RURAL DISTRICTS,	Males,	1,530	6,646	11,346	12,824	10,694	7,964	4,567	4,351	3,415	4,533	2,774	4,318	2,160
	Females,	1,527	6,701	10,926	12,590	11,026	7,252	4,223	4,697	3,621	5,058	2,902	4,611	1,992
BELTURBET TOWN,	Males,	22	91	117	139	114	100	69	57	41	65	32	44	26
	Females,	23	88	109	126	136	133	73	63	45	51	33	51	24
CAVAN T.,	Males,	34	99	165	211	209	180	124	97	85	90	66	83	41
	Females,	32	107	175	173	237	215	115	117	91	137	57	82	33
COOTEHILL T.,	Males,	23	72	155	144	131	98	58	62	51	63	31	56	22
	Females,	20	76	126	109	162	103	90	78	66	81	51	43	20
TOTAL CIVIC DISTRICTS,	Males,	79	262	437	494	454	378	271	216	177	218	129	183	89
	Females,	75	271	410	413	533	451	278	258	202	299	141	176	82
TOTAL OF RURAL AND CIVIC DISTRICTS,	Males,	1,609	6,908	11,783	13,318	11,148	8,342	4,838	4,567	3,592	4,751	2,903	4,501	2,249
	Females,	1,602	6,972	11,338	13,003	11,561	7,703	4,506	4,955	3,823	5,357	3,043	4,787	2,074
AGES IN PERIODS OF 10 YEARS,	Males,	.	18,691		24,466		13,180		8,159		7,654		6,750	
	Females,	.	18,310		24,564		12,209		8,778		8,400		6,861	
	BOTH SEXES,	3,211	37,001		49,030		25,389		16,937		16,054		13,611	
PROPORTION PER CENT AT EACH 10 YEAR PERIOD,	Males,	1·9	21·6		28·3		15·2		9·4		8·8		7·8	
	Females,	1·6	21·0		26·1		14·0		10·0		9·6		7·8	

Printed image digitised by the University of Southampton Library Digitisation Unit

the Number ONE YEAR old and upwards, in periods of FIVE and TEN Years.

60 and under 65.	65 and under 70	70 and under 75.	75 and under 80.	80 and under 85.	85 and under 90	90 and under 95.	95 and under 100	100 and upwards	Ages not specified	TOTAL.	TOTAL MALES AND FEMALES.	BARONIES AND TOWNS.
462	186	196	67	60	13	3	3	3	3	13,976	23,097	CASTLERAHAN BARONY.
629	154	205	59	38	14	9	10	5	5	14,121		
457	195	175	64	64	13	6	3	2	.	13,135	26,606	CLANKEE B.
535	168	217	48	77	17	8	3	1	5	13,421		
369	132	144	46	47	11	6	1	2	4	9,972	19,952	CLANMAHON B.
447	121	144	35	53	11	7	5	4	5	9,980		
147	65	74	26	21	6	2	.	.	2	4,591	9,191	LOUGHTEE, LOWER, B.
170	60	76	26	26	7	1	1	2	.	4,600		
429	157	166	55	51	15	6	4	.	3	12,401	24,406	LOUGHTEE, UPPER, B.
463	126	132	47	77	13	5	1	2	10	12,005		
388	157	153	63	53	11	3	1	1	5	11,713	23,850	TULLYGARVEY B.
473	150	145	59	67	15	5	2	1	4	12,137		
291	120	132	43	33	6	3	1	.	6	10,163	20,207	TULLYHAW B.
313	104	132	43	41	13	3	1	2	6	10,039		
217	33	33	41	34	11	2	2	1	4	7,045	14,342	TULLYMUNCO B.
273	98	87	32	40	8	3	1	.	2	7,297		
2,760	1,100	1,123	410	363	86	31	15	9	27	33,051	166,651	TOTAL, RURAL DISTRICTS.
3,308	931	1,138	349	474	98	41	24	17	37	33,600		
26	4	17	3	2	.	.	.	.	.	989	2,054	BELTURBET TOWN.
40	15	17	4	4	.	.	.	.	.	1,065		
44	14	5	7	2	.	.	.	.	.	1,556	3,254	CAVAN T.
59	20	21	6	6	3	2	.	.	.	1,698		
10	8	11	6	5	.	.	.	.	.	1,006	2,105	COOTEHILL T.
34	13	14	7	4	.	.	2	.	.	1,099		
80	26	33	16	9	.	.	.	.	.	3,551	7,413	TOTAL, CIVIC DISTRICTS.
133	43	52	17	14	3	2	2	.	.	3,862		
2,840	1,126	1,156	426	377	86	31	15	9	27	36,602	174,064	TOTAL OF RURAL AND CIVIC DISTRICTS.
3,441	1,029	1,190	366	488	101	43	26	17	37	37,462		
3,966		1,582		463		46		.	.	.	—	Males, .
4,470		1,556		539		69		.	.	.	—	Females, .
8,436		3,138		1,052		115		26	64	174,064	—	BOTH SEXES,
4·6		1·8		·5		·05		.	.	.	.	Males,
5·1		1·3		·7		·08		.	.	.	.	Females,

AGES IN PERIODS OF 10 YEARS.

PROPORTION PER CENT. AT EACH 10 YEAR PERIOD.

Pnnted image digitised by the University of Southampton Library Digitisation Unit

II.—TABLE showing the Number and Ages of the Population Five Years old and upwards,

Districts, and Degrees of Education.		Males												
		5 and under 10	10 and under 15	15 and under 20	20 and under 30	30 and under 40	40 and under 50	50 and under 60	60 and under 70	70 and under 80	80 and under 90	90 and upwards	Ages not specified	Total Males
Rural Districts	Who could Read and Write,	742	4,189	4,926	6,861	4,308	3,637	3,231	1,671	674	172	29	10	30,441
	Who could Read only,	1,967	3,516	2,480	2,484	1,378	1,303	998	584	222	65	11	1	15,029
	Who could neither Read nor Write,	3,617	5,119	3,288	3,186	2,080	2,367	2,249	1,605	637	217	24	16	29,405
Civic Districts.	Who could Read and Write,	64	232	252	417	252	216	164	69	17	4	—	.	1,687
	Who could Read only,	101	105	64	80	45	50	36	11	10	1	.	.	503
	Who could neither Read nor Write,	272	157	138	152	96	81	72	26	22	4			1,020
Rural and Civic Districts	Who could Read and Write,	806	4,421	5,178	7,278	4,560	3,853	3,395	1,740	691	176	20	10	32,128
	Who could Read only,	2,068	3,621	2,544	2,564	1,423	1,353	1,034	595	232	66	11	1	15,532
	Who could neither Read nor Write,	3,889	5,276	3,426	3,338	2,176	2,448	2,321	1,631	659	221	24	16	30,425
Proportion per cent in each Degree.	Who could Read and Write,	7	33	46	55	56	50	50	44	44	38	36	37	41
	Who could Read only,	18	27	23	20	17	18	15	15	15	14	20	4	20
	Who could neither Read nor Write,	75	40	31	25	27	32	35	41	41	48	44	59	39
Years in which the persons were respectively between the ages of 5 and 15,		1841 to 30th March, 1851	1833 to 1842	1828 to 1837	1818 to 1827	1808 to 1817	1798 to 1807	1788 to 1797	1778 to 1787	1768 to 1777	1767 and upwards.			

III.—TABLE showing the Proportion per cent. of the Population Five Years old and upwards, in each Degree

Degrees of Education.		Males.												
		5 to 10	11 to 15.	16 to 25	26 to 35	36 to 45	46 to 55	56 to 65	66 to 75.	76 to 85	86 to 95.	Above 95	Ages not specified	Total Males
Who could Read and Write,	In 1841,	7	33	46	47	50	46	40	39	35	36	30	20	37
	In 1851,	10	37	51	57	51	51	46	45	41	39	32	37	41
Who could Read only,	In 1841,	15	28	25	21	19	15	14	14	14	16	7	20	20
	In 1851,	20	26	21	17	18	16	15	15	13	17	26	4	20
Who could neither Read nor Write,	In 1841,	78	39	27	32	31	39	46	47	51	48	63	60	43
	In 1851,	70	37	28	26	31	33	39	40	46	44	42	59	39

IV.—TABLE showing the Number and Ages of Persons

Classes of Schools in Rural and Civic Districts		Number and Ages of Males.																
		Under 4 years	4.	5.	6.	7.	8.	9.	10.	11.	12.	13.	14.	15.	16.	Above 16.	Ages not specified	Total Males
Rural Districts.	Primary Schools,	25	140	276	537	619	669	725	625	528	607	345	314	122	76	102	11	5,921
	Superior Schools,	.	.	.	1	5	1	6	12	14	21	23	21	16	19	27		166
Civic Districts.	Primary Schools,	2	11	18	37	27	51	38	50	36	46	24	28	16	8	52	1	445
	Superior Schools,	1	.	.	2	5	2	3	2	2	7	9	11	3	3	16	.	66
Total,		28	151	294	577	656	723	772	689	560	681	401	374	157	106	197	12	6,598

Printed image digitised by the University of Southampton Library Digitisation Unit

who could Read and Write,—Read only,—or could neither Read nor Write, in 1851.

Females.													Districts, and Degrees of Education.	
5 and under 10	10 and under 15	15 and under 20	20 and under 30	30 and under 40	40 and under 50	50 and under 60	60 and under 70	70 and under 80	80 and under 90	90 and upwards	Ages not specified.	Total Females.		
671	3,100	3,724	3,626	1,894	1,379	964	477	170	58	9	5	16,079	Who could Read and Write,	Rural Districts.
1,938	4,036	3,646	4,000	2,625	1,979	1,301	677	223	67	8	4	20,502	Who could Read only,	
3,319	5,454	3,656	3,832	3,801	4,602	4,338	3,135	1,094	447	65	28	38,791	Who could neither Read nor Write,	
66	146	243	319	165	134	75	61	17	3	3		1,234	Who could Read and Write,	Civic Districts.
93	101	137	179	120	94	50	34	19	2	.		829	Who could Read only,	
251	164	155	231	175	212	133	86	33	12	1	.	1,453	Who could neither Read nor Write,	
737	3,248	3,967	3,947	2,059	1,513	1,039	538	187	61	12	5	17,313	Who could Read and Write,	Rural and Civic Districts.
2,031	4,137	3,783	4,179	2,743	2,073	1,351	711	242	69	8	4	21,331	Who could Read only,	
3,570	5,618	3,811	4,063	3,976	4,814	4,471	3,221	1,127	459	66	28	40,244	Who could neither Read nor Write,	
6	25	34	32	24	18	15	12	12	10	14	13	22	Who could Read and Write,	Proportion per cent in each Degree.
13	32	33	34	31	24	20	16	16	12	9	11	27	Who could Read only,	
76	43	33	34	45	57	65	72	72	78	77	76	51	Who could neither Read nor Write,	
1841 to 30th March, 1851	1838 to 1842	1828 to 1837	1818 to 1827	1808 to 1817	1798 to 1807	1788 to 1797	1778 to 1787	1768 to 1777	1767 and upwards				Years in which the persons were respectively between the ages of 5 and 15.	

of Education in 1841 and 1851, according to the Classification of Ages in the Census Tables of 1841.

Females.													Degrees of Education.	
5 to 10	11 to 15	16 to 25	26 to 35	36 to 45	46 to 55	56 to 65	66 to 75	76 to 85	86 to 95	Above 95	Ages not specified.	Total Females.		
4	18	21	15	14	11	9	10	10	15	4	12	14	In 1841,	Who could Read and Write.
9	28	33	27	19	16	13	13	12	12	17	13	22	In 1851,	
15	35	38	29	23	18	15	14	14	17	14	25	26	In 1841,	Who could Read only.
20	32	34	32	26	21	16	16	14	12	11	11	27	In 1851,	
81	47	41	56	63	71	76	76	76	68	82	63	60	In 1841,	Who could neither Read nor Write.
71	40	33	41	55	63	71	71	74	76	72	76	51	In 1851,	

attending Schools during the Week ending 12th April, 1851.

Number and Ages of Females.																	Total Males and Females.	Classes of Schools in Rural and Civic Districts.	
Under 4 years	4.	5	6.	7.	8.	9	10	11	12.	13	14	15.	16	Above 16	Ages not specified	Total Females.			
38	93	214	433	513	656	666	760	456	714	330	324	122	90	61	7	5,477	11,398	Primary Schools,	Rural Districts.
	1	2	1	2	3	1	7	5	8	3	3	1	2	3	.	42	208	Superior Schools,	
5	13	16	24	36	24	29	45	27	34	28	17	14	6	20	2	340	735	Primary Schools,	Civic Districts.
.	.	.	1	1	3	.	2	5	2	5	1	1	.			19	85	Superior Schools,	
43	107	232	459	552	686	696	814	493	758	364	345	138	98	84	9	5,878	12,476	Total.	

Printed image digitised by the University of Southampton Library Digitisation Unit

I.—TABLE OF AGES, showing the Number of Persons under One Year, also

BARONIES AND TOWNS.		Under 1 Year	1 and under 5	5 and under 10	10 and under 15.	15 and under 20	20 and under 25.	25 and under 30	30 and under 35.	35 and under 40.	40 and under 45.	45 and under 50.	50 and under 55.	55 and under 60.
BANAGH BARONY,	Males,	404	1,657	2,522	2,708	2,402	1,502	850	941	742	924	565	571	366
	Females,	424	1,674	2,626	2,635	2,702	1,948	1,062	1,202	825	1,187	608	876	420
BOYLAGH B.,	Males,	256	1,047	1,548	1,559	1,257	911	555	617	422	564	327	495	178
	Females,	247	1,003	1,501	1,514	1,451	1,091	714	721	448	670	314	460	213
INISHOWEN, EAST, B.,	Males,	331	1,421	2,074	2,332	1,918	1,487	826	849	612	871	496	852	364
	Females,	276	1,460	2,111	2,144	1,932	1,382	863	985	732	1,038	574	859	370
INISHOWEN, WEST, B.,	Males,	128	756	1,034	1,123	991	771	446	385	356	457	324	426	205
	Females,	150	683	972	1,062	1,033	740	466	493	380	518	313	475	184
KILMACRENAN B.,	Males,	640	2,697	4,155	4,487	3,728	2,706	1,580	1,694	1,264	1,688	1,047	1,535	679
	Females,	630	2,669	4,050	4,415	4,032	2,832	1,744	1,952	1,414	2,045	1,115	1,454	649
RAPHOE B.,	Males,	480	2,196	3,330	3,760	3,488	2,493	1,475	1,298	1,112	1,482	1,008	1,378	665
	Females,	494	2,090	3,261	3,539	3,306	2,459	1,504	1,514	1,173	1,749	1,041	1,372	711
TIRHUGH B.,	Males,	242	1,147	1,732	1,977	1,704	1,268	702	747	581	701	525	665	377
	Females,	248	1,089	1,759	1,821	1,766	1,367	894	879	631	847	525	753	339
TOTAL RURAL DISTRICTS,	Males,	2,461	10,921	16,395	17,946	15,483	11,138	6,434	6,531	5,089	6,687	4,292	6,222	2,834
	Females,	2,469	10,668	16,260	17,130	16,224	11,819	7,247	7,776	5,603	8,054	4,490	6,249	2,366
BALLYSHANNON TOWN,	Males,	33	134	250	303	218	139	96	92	84	92	71	57	41
	Females,	37	161	237	329	304	223	132	141	114	139	54	113	57
LIFFORD T. (PART OF STRABANE),	Males,	8	19	40	46	75	63	33	35	25	31	25	25	15
	Females,	6	15	26	45	48	50	34	24	20	21	17	18	10
TOTAL CIVIC DISTRICTS,	Males,	41	153	290	349	293	202	129	127	109	123	96	112	56
	Females,	43	176	263	374	352	278	166	165	134	160	101	131	67
TOTAL OF RURAL AND CIVIC DISTRICTS,	Males,	2,522	11,074	16,685	18,295	15,776	11,340	6,563	6,658	5,198	7,010	4,388	6,334	2,890
	Females,	2,512	10,844	16,543	17,504	16,576	12,097	7,413	7,941	5,737	8,214	4,591	6,380	2,953
AGES IN PERIODS OF 10 YEARS,	Males,	.	27,759		34,071		17,903		11,856		11,398		9,224	
	Females,	.	27,387		34,030		19,510		13,678		12,805		9,333	
	BOTH SEXES,	5,034	55,146		68,151		37,413		25,534		24,203		18,557	
PROPORTION PER CENT. AT EACH 10 YEAR PERIOD,	Males,	2·0	22·3		27·3		14·4		9·5		9·1		7·4	
	Females,	1·9	21·		26·1		15·		10·5		9·6		7·1	

Printed image digitised by the University of Southampton Library Digitisation Unit

the Number ONE YEAR old and upwards, in periods of FIVE and TEN Years.

60 and under 65.	65 and under 70.	70 and under 75	75 and under 80.	80 and under 85.	85 and under 90.	90 and under 95.	95 and under 100.	100 and upwards	Ages not specified.	TOTAL.	TOTAL MALES AND FEMALES	BARONIES AND TOWNS
610	254	244	109	115	17	10	6	1	3	17,323	37,526	BANAGH BARONY.
724	251	270	98	155	13	15	6	2	.	19,703		
337	102	142	51	59	11	15	5	4	16	10,478	21,642	BOYLAGH B
419	105	138	41	77	11	14	2	7	3	11,164		
591	196	250	98	111	16	8	4	.	5	15,712	31,933	INISHOWEN, EAST, B.
720	205	259	94	162	22	19	3	4	7	16,221		
309	117	122	54	44	15	2	1	.	.	8,066	16,311	INISHOWEN, WEST, B
354	119	153	66	63	10	3	3	3	2	8,245		
1,043	385	484	164	186	41	24	6	5	42	30,475	62,046	KILMACRENAN B.
1,281	404	468	165	199	30	16	7	10	10	31,571		
976	375	462	204	182	40	19	5	3	14	26,445	53,166	RAPHOE B.
1,146	394	515	175	210	45	20	5	3	11	26,741		
429	207	243	100	70	26	7	6	4	2	13,462	27,625	TIRHUGH B.
546	213	243	80	110	25	14	3	3	3	14,163		
4,295	1,636	1,947	730	767	166	85	33	17	82	122,461	250,269	TOTAL, RURAL DISTRICTS
5,142	1,696	2,046	719	956	156	101	29	32	36	127,808		
45	32	24	17	8	4	.	1	.	.	1,771	4,032	BALLYSHANNON TOWN.
82	31	43	9	13	4	.	1	1	1	2,261		
16	17	10	.	2	.	1	.	.	3	491	857	LIFFORD T. (PART OF STRABANE).
17	4	6	2	2	1	.	.	.	.	366		
63	49	34	17	10	4	1	1	.	3	2,262	4,889	TOTAL CIVIC DISTRICTS.
99	35	49	11	15	5	.	1	1	1	2,627		
4,358	1,685	1,981	797	777	170	86	34	17	85	124,723	255,158	TOTAL OF RURAL AND CIVIC DISTRICTS.
5,241	1,731	2,095	730	971	161	101	30	33	37	130,435		
6,043		2,778		947		120		.	.	.	—	Males, .
6,972		2,825		1,132		131		.	.	.	—	Females, .
13,015		5,603		2,079		251		50	122	255,158	—	BOTH SEXES,
4·8		2·2		·8		·1		.	.	.	.	Males,
5·3		2·2		·9		·1		.	.	.	.	Females,

AGES IN PERIODS OF 10 YEARS.

PROPORTION PER CENT AT EACH 10 YEAR PERIOD.

Pnnted image digitised by the University of Southampton Library Digitisation Unit

II.—TABLE showing the Number and Ages of the Population Five Years old and upwards,

Districts, and Degrees of Education.		Males												
		5 and under 10	10 and under 15.	15 and under 20	20 and under 30.	30 and under 40.	40 and under 50	50 and under 60	60 and under 70	70 and under 80	80 and under 90.	90 and upwards	Ages not specified	Total Males
Rural Districts	Who could Read and Write,	911	4,244	5,975	6,893	4,353	3,630	2,927	1,776	837	247	34	9	30,936
	Who could Read only,	2,354	4,717	3,519	3,192	1,885	1,896	1,391	765	343	132	13	2	20,709
	Who could neither Read nor Write,	12,630	8,985	6,989	7,487	5,382	5,653	4,738	3,390	1,547	554	88	71	57,414
Civic Districts	Who could Read and Write,	36	138	131	196	129	113	96	54	26	9	1	.	929
	Who could Read only,	91	99	77	56	32	30	24	14	9	1	.		433
	Who could neither Read nor Write,	163	112	85	79	75	76	48	44	16	4	1	3	706
Rural and Civic Districts	Who could Read and Write,	947	4,382	5,206	7,089	4,482	3,743	3,023	1,830	863	256	35	9	31,865
	Who could Read only,	2,945	4,816	3,596	3,248	1,917	1,926	1,415	779	352	133	13	2	21,14[illegible]
	Who could neither Read nor Write,	12,793	9,097	6,974	7,566	5,457	5,729	4,786	3,434	1,563	558	89	74	53,120
Proportion per cent. in each Degree	Who could Read and Write,	6	24	33	40	38	33	33	30	31	27	26	11	29
	Who could Read only,	17	26	22	18	16	17	15	13	13	14	9	2	19
	Who could neither Read nor Write,	77	50	44	42	46	50	52	57	56	59	65	87	52
Years in which the persons were respectively between the ages of 5 and 15,		1841 to 30th March, 1851	1838 to 1842	1828 to 1837	1818 to 1827	1808 to 1817	1798 to 1807	1788 to 1797	1778 to 1787	1768 to 1777	1767 and upwards.			

III.—TABLE showing the Proportion per cent. of the Population Five Years old and upwards, in each Degree

Degrees of Education.		Males.												
		5 to 10	11 to 15	16 to 25.	26 to 35.	36 to 45.	46 to 55.	56 to 65	66 to 75.	76 to 85.	86 to 95.	Above 95.	Ages not specified.	Total Males.
Who could Read and Write,	In 1841,	6	23	35	34	33	32	29	31	31	29	21	14	26
	In 1851,	8	27	36	38	34	33	31	32	30	25	29	11	29
Who could Read only,	In 1841,	15	24	21	17	17	14	13	13	13	16	13	7	18
	In 1851,	19	26	21	17	17	16	13	13	13	15	16	2	19
Who could neither Read nor Write,	In 1841,	79	53	44	49	50	54	58	56	56	55	61	79	56
	In 1851,	73	47	43	45	49	51	56	55	57	60	55	87	52

IV.—TABLE showing the Number and Ages of Persons

Classes of Schools in Rural and Civic Districts.		Number and Ages of Males																
		Under 4 years	4.	5.	6.	7.	8	9	10.	11	12.	13.	14.	15	16	Above 16	Ages not specified.	Total Males
Rural Districts	Primary Schools,	30	130	430	799	943	1,055	974	1,053	636	364	486	499	244	175	203	37	8,613
	Superior Schools,		.	1	5	6	6	5	9	2	11	6	9	4	9	21	.	94
Civic Districts	Primary Schools,	7	4	20	23	39	28	26	23	18	32	25	21	13	11	75	1	363
	Superior Schools,	.	.	.	1	.	1	1	2	3	1	5	5	2	2	1	.	24
Total,		37	154	451	828	988	1,090	1,006	1,087	659	908	522	534	263	197	305	38	9,099

Printed image digitised by the University of Southampton Library Digitisation Unit

who could Read and Write,—Read only,—or could neither Read nor Write, in 1851.

Females.													Districts, and Degrees of Education.	
5 and under 10	10 and under 15	15 and under 20	20 and under 30	30 and under 40	40 and under 50	50 and under 60	60 and under 70.	70 and under 80	80 and under 90	90 and upwards.	Ages not specified.	Total Females		
705	2,887	3,561	3,924	1,967	1,380	1,027	626	292	88	21	1	16,479	Who could Read and Write,	Rural Districts.
2,630	4,848	4,542	4,975	3,204	2,629	1,724	1,157	530	193	19	5	26,459	Who could Read only,	
12,945	9,395	8,121	10,164	8,208	8,535	6,384	5,055	1,943	831	122	30	71,733	Who could neither Read nor Write,	
24	92	144	196	95	67	46	27	16	4	.	.	711	Who could Read and Write,	Civic Districts.
71	135	105	126	96	67	51	25	10	1	1	.	685	Who could Read only,	
168	147	103	122	108	127	101	82	34	15	1	1	1,009	Who could neither Read nor Write,	
729	2,979	3,705	4,120	2,062	1,447	1,073	653	308	92	21	1	17,190	Who could Read and Write,	Rural and Civic Districts
2,701	4,983	4,647	5,104	3,300	2,696	1,775	1,182	540	194	20	5	27,147	Who could Read only,	
13,113	9,542	8,224	10,286	8,316	8,662	6,485	5,137	1,977	846	123	31	72,742	Who could neither Read nor Write,	
5	17	22	21	15	11	12	9	11	8	13	3	15	Who could Read and Write,	Proportion per cent. in each Degree.
16	28	28	26	24	21	19	17	19	17	12	13	23	Who could Read only,	
79	55	50	53	61	68	69	74	70	75	75	84	62	Who could neither Read nor Write,	
1841 to 30th March, 1851	1838 to 1842	1828 to 1837	1818 to 1827	1808 to 1817	1798 to 1807	1788 to 1797	1778 to 1787	1768 to 1777	1767 and upwards.				Years in which the persons were respectively between the ages of 5 and 15.	

of Education in 1841 and 1851, according to the Classification of Ages in the Census Tables of 1841.

Females.													Degrees of Education.	
5 to 10.	11 to 15.	16 to 25	26 to 35	36 to 45	46 to 55	56 to 65	66 to 75	76 to 85.	86 to 95	Above 95	Ages not specified	Total Females		
4	14	15	11	10	9	8	9	9	5	7	7	10	In 1841,	Who could Read and Write.
6	19	22	16	13	12	10	11	10	13	15	3	15	In 1851,	
15	28	28	24	21	21	18	20	20	22	6	12	23	In 1841,	Who could Read only.
13	29	26	25	22	20	17	19	18	18	10	13	23	In 1851,	
81	56	57	65	69	70	74	71	71	73	87	81	67	In 1841,	Who could neither Read nor Write.
76	52	52	59	65	68	73	70	72	69	75	84	62	In 1851,	

attending Schools during the Week ending 12th April, 1851.

Number and Ages of Females.																	Total Males and Females	Classes of Schools in Rural and Civic Districts	
Under 4 years	4.	5.	6.	7.	8.	9.	10.	11.	12.	13.	14.	15	16.	Above 16	Ages not specified	Total Females			
32	198	406	621	740	866	768	815	463	717	332	326	172	125	127	8	6,716	15,329	Primary Schools,	Rural Districts.
.	1	.	.	1	5	.	1	4	5	.	2	.	.	.	.	19	113	Superior Schools,	
3	11	22	30	26	17	26	25	19	15	15	16	2	3	16	.	246	614	Primary Schools,	Civic Districts.
.	.	.	.	.	2	1	1	2	.	1	2		.	.	.	9	33	Superior Schools,	
35	210	428	651	767	890	795	842	488	737	348	346	174	128	143	8	6,990	16,089	Total	

Printed image digitised by the University of Southampton Library Digitisation Unit

I.—TABLE OF AGES, showing the Number of Persons under One Year, also

BARONIES AND TOWNS.		Under 1 Year	1 and under 5	5 and under 10	10 and under 15	15 and under 20	20 and under 25	25 and under 30	30 and under 35	35 and under 40	40 and under 45	45 and under 50	50 and under 55	55 and under 60
ARDS, LOWER, BARONY,	Males,	233	863	1,106	1,144	979	681	494	419	386	398	299	353	193
	Females,	186	796	1,096	1,007	1,034	905	675	567	454	531	316	386	226
ARDS, UPPER, B.,	Males,	176	615	824	809	702	531	453	379	320	311	222	282	206
	Females,	182	562	826	799	743	746	589	491	374	369	295	396	220
CASTLEREAGH, LR., B.,	Males,	258	955	1,217	1,237	1,160	920	665	585	524	576	361	443	273
	Females,	252	891	1,286	1,268	1,260	1,145	836	749	642	633	394	522	299
CASTLEREAGH, UP., B.,	Males,	359	1,267	1,659	1,795	1,527	1,253	883	785	786	723	485	644	349
	Females,	375	1,247	1,606	1,680	1,722	1,521	1,140	991	786	787	506	728	420
DUFFERIN B.,	Males,	59	305	425	454	430	313	217	197	169	173	134	170	104
	Females,	73	300	405	505	503	440	272	236	222	223	171	219	111
IVEAGH, LOWER, (LR. PART) B.,	Males,	309	1,216	1,583	1,641	1,456	1,246	846	788	686	741	469	608	319
	Females,	313	1,075	1,629	1,662	1,583	1,382	1,005	926	686	708	482	655	345
IVEAGH, LOWER, (UP. PART) B.,	Males,	516	1,587	2,343	2,381	2,119	1,738	1,289	1,093	907	984	666	816	396
	Females,	465	1,537	2,117	2,226	2,231	1,985	1,419	1,160	922	1,026	672	775	425
IVEAGH, UPPER, (LR. PART) B.,	Males,	359	1,585	2,353	2,596	2,226	1,641	1,108	1,043	817	1,059	750	1,018	567
	Females,	373	1,587	2,256	2,447	2,342	2,104	1,356	1,267	942	1,176	782	1,076	578
IVEAGH, UPPER, (UP. PART) B.,	Males,	320	1,309	1,922	2,086	1,635	1,244	873	857	721	798	574	766	352
	Females,	299	1,216	1,855	1,929	1,929	1,600	1,096	963	809	883	674	796	414
KINELARTY B.,	Males,	174	701	1,007	999	928	736	516	475	403	434	337	419	212
	Females,	179	766	985	1,069	1,038	900	633	570	464	463	332	461	253
LECALE, LOWER, B.,	Males,	97	426	547	522	494	468	362	327	304	313	222	267	204
	Females,	94	375	520	549	563	554	468	398	311	302	196	328	185
LECALE, UPPER, B.,	Males,	109	416	654	717	673	441	322	280	274	341	244	295	164
	Females,	106	416	595	667	696	625	448	403	313	399	267	358	187
LORDSHIP OF NEWRY, B.,	Males,	93	389	503	531	447	358	254	245	195	247	199	181	110
	Females,	94	341	484	519	481	415	275	285	192	275	151	207	114
MOURNE B.,	Males,	145	588	900	963	699	533	354	320	303	335	248	341	202
	Females,	159	593	872	874	901	800	514	421	325	417	276	356	203
TOTAL, RURAL DISTRICTS,	Males,	3,207	12,242	17,043	17,377	15,475	12,123	8,616	7,793	6,302	7,433	5,210	6,603	3,651
	Females,	3,152	11,704	16,562	17,243	17,026	15,124	10,725	9,447	7,472	8,212	5,516	7,283	3,978
BANBRIDGE TOWN,	Males,	38	160	204	201	207	157	114	97	93	84	65	64	35
	Females,	44	147	161	217	215	201	133	104	96	123	74	71	33
BANGOR T.,	Males,	27	126	166	162	104	65	63	65	80	60	54	54	27
	Females,	37	149	177	171	184	181	146	114	120	91	72	70	44
DONAGHADEE T.,	Males,	35	130	161	178	131	65	48	45	50	53	46	52	33
	Females,	34	95	170	161	215	205	158	133	107	109	77	54	52
DOWNPATRICK T.,	Males,	40	169	220	219	195	163	139	130	114	112	82	96	49
	Females,	42	172	209	230	257	239	191	181	126	144	79	124	56
GILFORD T.,	Males,	27	105	149	213	241	132	89	50	50	59	43	39	20
	Females,	32	97	141	220	297	247	104	70	56	73	56	74	31
LISBURN T. (PART OF),	Males,	9	26	27	24	17	22	20	18	6	10	6	8	7
	Females,	4	23	20	14	23	36	27	10	11	15	7	17	8
NEWRY T.,	Males,	149	405	567	530	504	415	354	325	247	286	184	203	112
	Females,	106	416	509	539	622	557	435	355	300	327	206	265	108
NEWTOWNARDS T.,	Males,	152	469	602	673	545	373	319	281	218	221	140	198	102
	Females,	173	429	583	592	678	630	501	375	330	311	174	243	142
PORTAFERRY T.,	Males,	23	105	125	106	94	51	49	63	40	40	22	49	34
	Females,	26	83	102	116	117	166	99	87	62	62	53	75	36
RATHFRILAND T.,	Males,	31	64	114	124	87	73	64	51	52	52	40	50	18
	Females,	23	90	135	119	124	142	108	87	61	63	32	64	22
TOTAL, CIVIC DISTRICTS,	Males,	531	1,759	2,355	2,450	2,125	1,516	1,259	1,125	950	977	662	818	437
	Females,	525	1,701	2,207	2,379	2,732	2,604	1,902	1,516	1,299	1,318	835	1,087	534
TOTAL OF RURAL AND CIVIC DISTRICTS,	Males,	3,738	14,001	19,398	20,327	17,600	13,639	9,875	8,918	7,752	8,410	5,872	7,421	4,088
	Females,	3,677	13,405	18,769	19,622	19,758	17,726	12,627	10,963	8,771	9,530	6,351	8,370	4,512
AGES IN PERIODS OF 10 YEARS,	Males,	.	33,399		37,927		23,514		16,670		14,282		11,509	
	Females,	.	32,174		39,380		30,355		19,734		15,881		12,862	
	BOTH SEXES,	7,415	65,573		77,307		53,869		36,404		30,163		24,391	
PROPORTION PER CENT AT EACH 10 YEAR PERIOD,	Males,	2·4	21·9		24·8		15·9		10·9		9·3		7·6	
	Females,	2·2	19·1		23·4		18·1		11·8		9·4		7·7	

☞ The Town of Ballymacarrett being situated within the Municipal Boundary of Belfast, although in the County of Down, its population amounting

Printed image digitised by the University of Southampton Library Digitisation Unit

the Number ONE YEAR old and upwards, in periods of FIVE and TEN Years.

60 and under 65.	65 and under 70.	70 and under 75	75 and under 80	80 and under 85.	85 and under 90.	90 and under 95	95 and under 100	100 and upwards	Ages not specified.	TOTAL.	TOTAL MALES AND FEMALES	BARONIES AND TOWNS.
226 287	131 193	97 126	59 69	53 42	12 28	1 5	. 1	. .	2 2	8,129 8,964	17,093	ARDS, LOWER, BARONY.
186 271	120 146	104 117	56 52	35 45	11 9	4 5	2 2	. 1	4 .	6,332 7,244	13,576	ARDS, UPPER, B.
293 335	178 195	123 172	59 107	55 62	13 17	5 14	. 2	. .	6 5	9,906 11,088	20,994	CASTLEREAGH, LOWER, B.
446 493	244 261	201 229	95 107	69 89	28 20	5 5	2 4	1 1	8 3	13,636 14,723	28,359	CASTLEREAGH, UPPER, B.
116 130	68 82	67 75	26 41	21 26	7 6	. 2	2 1	. .	. .	3,459 4,045	7,504	DUFFERIN B.
305 455	200 196	179 200	82 93	53 76	12 17	12 14	3 1	. .	1 5	12,840 13,524	26,364	IVEAGH, LOWER, (LOWER PART) B.
437 506	224 226	195 238	106 106	64 80	21 25	9 9	7 2	. .	13 8	17,911 18,164	36,075	IVEAGH, LOWER, (UPPER PART) B.
651 859	346 333	333 391	175 174	128 169	42 41	14 16	1 4	1 2	26 11	18,833 20,306	39,139	IVEAGH, UPPER, (LOWER PART) B.
466 560	220 249	236 262	90 135	95 97	32 24	7 10	3 8	. 4	9 5	14,619 15,849	30,468	IVEAGH, UPPER, (UPPER PART) B.
319 323	137 158	129 133	53 86	65 92	19 15	6 4	. 2	1 1	3 3	8,078 8,972	17,050	KINELARTY B.
180 228	125 92	105 116	54 43	31 38	10 12	4 7	3 1	. .	1 1	5,086 5,381	10,467	LECALE, LOWER, B.
195 284	102 106	109 118	45 46	37 43	7 12	3 2	. 3	. 1	1 2	5,429 6,111	11,540	LECALE, UPPER, B
116 149	69 62	49 53	35 38	15 42	7 6	4 5	. 1	1 1	3 4	4,051 4,194	8,245	LORDSHIP OF NEWRY B.
261 298	105 125	99 103	59 43	23 38	3 19	4 1	. 2	. 1	. 1	6,485 7,340	13,825	MOURNE B.
4,277 5,176	2,269 2,428	2,028 2,333	996 1,137	743 941	224 251	76 99	23 34	4 12	77 50	134,794 145,905	280,699	TOTAL, RURAL DISTRICTS.
29 45	18 19	6 20	3 5	5 4	1 2	1 .	. .	. .	3 2	1,585 1,716	3,301	BANBRIDGE TOWN.
30 54	19 35	14 33	5 9	5 9	1 3	. 1	. .	. .	. 2	1,147 1,702	2,849	BANGOR T.
30 50	15 26	11 20	9 13	3 8	5	1 1	. .	. .	. .	1,096 1,725	2,821	DONAGHADEE T.
58 79	30 39	26 35	9 9	9 16	2 4	. 1	. 3	. .	. .	1,862 2,236	4,098	DOWNPATRICK T.
17 19	3 3	3 10	2 .	4 6	1 .	. .	. .	. .	. 1	1,247 1,567	2,814	GILFORD T.
4 4	2 3	2 2	3 .	. .	. .	. .	. 1	. .	. .	211 225	436	LISBURN T. (PART OF).
102 172	36 74	42 53	17 28	3 16	5 4	. 1	. .	. .	6 4	4,497 5,101	9,598	NEWRY T.
124 155	60 74	47 68	26 28	7 16	4 5	1 2	1 .	. .	. .	4,565 5,509	10,074	NEWTOWNARDS T.
29 49	16 17	18 25	4 10	3 1	4	1 2	. .	. .	. 1	872 1,202	2,074	PORTAFERRY T.
36 42	11 18	8 18	6 6	1 4	1 1	1 4	. 1	. .	1 2	887 1,166	2,053	RATHFRILAND T.
459 669	212 310	177 284	80 108	40 82	13 28	5 12	1 5	. .	10 12	17,969 22,149	40,118	TOTAL, CIVIC DISTRICTS.
4,736 5,845	2,481 2,738	2,205 2,617	1,081 1,245	783 1,023	237 279	83 111	24 39	4 12	87 62	152,763 168,054	320,817	TOTAL OF RURAL AND CIVIC DISTRICTS.
7,217		3,289		1,020		107		.	.	.	—	Males, . } AGES IN PERIODS OF 10 YEARS.
8,583		3,862		1,302		150		.	.	.	—	Females, . } AGES IN PERIODS OF 10 YEARS.
15,800		7,151		2,322		257		16	149	320,817	—	BOTH SEXES, } AGES IN PERIODS OF 10 YEARS.
5·0		2·1		·6		·07		.	.	.	—	Males, . . } PROPORTION PER CENT. AT EACH 10 YEAR PERIOD
5·1		2·3		·8		·09		.	.	.	—	Females, } PROPORTION PER CENT. AT EACH 10 YEAR PERIOD

to 7,937 persons, have been included in the Returns of that Town, and are, consequently, omitted in the Tables of this County. (*See page* 112.)

Printed image digitised by the University of Southampton Library Digitisation Unit

II.—TABLE showing the Number and Ages of the Population Five Years old and upwards,

Districts, and Degrees of Education.		Males.												
		5 and under 10	10 and under 15	15 and under 20	20 and under 30.	30 and under 40	40 and under 50	50 and under 60	60 and under 70	70 and under 80.	80 and under 90.	90 and upwards	Ages not specified	Total Males
Rural Districts	Who could Read and Write,	2,167	7,504	8,700	13,564	9,751	8,131	6,495	4,044	1,881	545	60	17	62,859
	Who could Read only,	5,503	6,190	4,321	4,492	2,939	2,552	2,098	1,315	584	228	13	7	30,272
	Who could neither Read nor Write,	9,373	4,153	2,454	2,683	1,905	1,930	1,661	1,187	559	194	32	53	26,214
Civic Districts.	Who could Read and Write,	419	1,255	1,293	1,920	1,426	1,093	829	470	195	37	1	3	8,946
	Who could Read only,	838	741	515	516	385	298	212	110	37	5	4	2	3,663
	Who could neither Read nor Write,	1,098	451	517	339	264	243	214	91	33	11	1	5	3,070
Rural and Civic Districts.	Who could Read and Write,	2,586	8,759	9,993	15,484	11,177	9,229	7,324	4,514	2,076	582	61	20	71,805
	Who could Read only,	6,341	6,931	4,836	5,008	3,324	2,850	2,310	1,425	621	233	17	9	33,935
	Who could neither Read nor Write,	10,471	4,637	2,771	3,022	2,169	2,173	1,875	1,278	592	205	33	58	29,284
Proportion per cent. in each Degree.	Who could Read and Write,	13	43	57	66	67	65	64	62	63	57	55	23	53
	Who could Read only,	53	34	27	21	20	20	20	20	19	23	15	10	25
	Who could neither Read nor Write,	54	23	16	13	13	15	16	18	18	20	30	67	22
Years in which the persons were respectively between the ages of 5 and 15,		1841 to 30th March, 1851	1836 to 1842	1826 to 1837	1816 to 1827	1806 to 1817	1796 to 1807	1786 to 1797	1776 to 1787	1766 to 1777	1767 and upwards.			

III.—TABLE showing the Proportion per cent. of the Population Five Years old and upwards, in each Degree

Degrees of Education.		Males.												
		5 to 10	11 to 15	16 to 25	26 to 35.	36 to 45	46 to 55.	56 to 65.	66 to 75	76 to 85.	86 to 95.	Above 95	Ages not specified	Total Males
Who could Read and Write,	In 1841,	12	44	63	66	65	63	61	62	58	46	41	39	51
	In 1851,	17	47	61	65	66	64	64	64	60	59	55	23	53
Who could Read only,	In 1841,	32	35	23	20	19	20	20	20	22	23	9	15	25
	In 1851,	33	33	24	21	20	20	19	19	20	19	18	10	25
Who could neither Read nor Write,	In 1841,	56	21	14	14	16	17	19	18	20	24	50	46	24
	In 1851,	50	20	15	14	14	16	17	17	20	22	27	67	22

IV.—TABLE showing the Number and Ages of Persons

Classes of Schools in Rural and Civic Districts.		Number and Ages of Males.																
		Under 4 years.	4.	5.	6.	7.	8.	9.	10.	11.	12.	13.	14.	15.	16.	Above 16	Ages not specified.	Total Males
Rural Districts	Primary Schools,	80	360	754	1,019	1,145	1,248	1,148	1,038	740	687	429	314	134	89	77	12	9,274
	Superior Schools,	.	2	2	4	4	7	7	12	3	11	8	7	8	4	3	1	88
Civic Districts.	Primary Schools,	39	111	179	247	313	272	253	285	179	189	142	116	50	23	72	17	2,457
	Superior Schools,	.	1	1	4	9	11	22	21	27	19	31	13	9	5	3	1	177
Total,		119	474	936	1,274	1,471	1,538	1,430	1,356	954	906	610	450	201	121	155	31	12,026

Printed image digitised by the University of Southampton Library Digitisation Unit

who could Read and Write,—Read only,—or could neither Read nor Write, in 1851.

Females: 5 and under 10.	10 and under 15	15 and under 20	20 and under 30	30 and under 40.	40 and under 50	50 and under 60	60 and under 70	70 and under 80	80 and under 90	90 and upwards	Ages not specified	Total Females	Districts, and Degrees of Education.	
1,816	5,469	7,220	11,734	6,773	4,638	3,685	2,133	951	276	34	9	44,738	Who could Read and Write,	Rural Districts.
5,329	7,248	6,801	9,913	6,770	5,525	4,370	2,956	1,405	463	56	9	50,836	Who could Read only,	
9,426	4,526	3,005	4,202	3,376	3,565	3,206	2,515	1,114	453	55	32	35,475	Who could neither Read nor Write,	
319	872	1,217	2,146	1,249	862	596	389	135	42	2	2	7,785	Who could Read and Write,	Civic Districts
349	990	1,028	1,634	971	779	605	357	160	41	7	1	7,422	Who could Read only,	
1,039	517	487	724	595	512	418	263	97	27	8	9	4,716	Who could neither Read nor Write,	
2,135	6,341	8,437	13,882	8,022	5,500	4,263	2,472	1,086	318	36	11	52,523	Who could Read and Write,	Rural and Civic Districts.
6,169	8,238	7,829	11,547	7,741	6,304	4,975	3,313	1,565	504	63	10	58,258	Who could Read only,	
10,465	5,043	3,492	4,926	3,971	4,077	3,624	2,798	1,211	430	63	41	40,191	Who could neither Read nor Write,	
11	32	43	46	41	34	33	29	28	24	22	18	34	Who could Read and Write,	Proportion per cent. in each Degree.
33	42	39	38	39	40	39	38	41	39	39	16	38	Who could Read only,	
56	26	18	16	20	26	28	33	31	57	39	66	27	Who could neither Read nor Write,	
1841 to 30th March, 1851	1838 to 1842	1828 to 1837	1818 to 1827	1808 to 1817	1798 to 1807	1788 to 1797	1778 to 1787	1768 to 1777	1767 and upwards				Years in which the persons were respectively between the ages of 5 and 15.	

of Education in 1841 and 1851, according to the Classification of Ages in the Census Tables of 1841.

Females: 5 to 10	11 to 15	16 to 25	26 to 35	36 to 45	46 to 55.	56 to 65.	66 to 75.	76 to 85	86 to 95	Above 95	Ages not specified	Total Females.	Degrees of Education.	
9	28	38	33	30	28	24	24	19	21	11	16	28	In 1841,	Who could Read and Write.
14	35	44	43	36	34	31	28	26	27	17	18	35	In 1851,	
32	46	42	43	43	42	43	45	46	46	35	24	41	In 1841,	Who could Read only.
55	42	39	38	40	39	38	41	40	41	1	16	38	In 1851,	
59	26	20	24	27	30	33	31	35	33	54	60	31	In 1841,	Who could neither Read nor Write
51	23	17	19	24	27	31	31	34	32	52	66	27	In 1851,	

attending Schools during the Week ending 12th April, 1851.

Number and Ages of Females: Under 4 years	4	5.	6	7	8	9.	10	11	12.	13	14	15.	16.	Above 16.	Ages not specified	Total Females	Total Males and Females	Classes of Schools in Rural and Civic Districts	
36	312	605	848	804	821	770	670	397	428	166	142	45	35	34	4	6,169	15,443	Primary Schools,	Rural Districts
.	.	1	4	4	10	8	7	3	11	11	5	5	3	2	.	74	162	Superior Schools,	
55	116	143	213	248	214	216	206	86	130	77	43	25	23	54	15	1,864	4,351	Primary Schools,	Civic Districts
.	1	2	3	14	7	15	13	9	11	8	8	7	1	2	1	102	279	Superior Schools,	
141	429	751	1,068	1,070	1,052	1,009	896	495	580	264	196	82	62	92	20	8,209	23,235	Total.	

Printed image digitised by the University of Southampton Library Digitisation Unit

I.—TABLE OF AGES, showing the Number of Persons under One Year, also

BARONIES AND TOWNS.		Under 1 Year.	1 and under 5	5 and under 10.	10 and under 15	15 and under 20	20 and under 25.	25 and under 30.	30 and under 35	35 and under 40.	40 and under 45.	45 and under 50	50 and under 55	55 and under 60.
CLANAWLEY BARONY,	Males, .	136	633	1,001	1,089	982	727	441	409	319	337	234	373	175
	Females,	14	594	947	985	878	663	426	411	315	443	237	374	182
CLANKELLY B., .	Males, .	100	420	663	812	723	519	236	277	232	320	202	304	134
	Females,	116	401	621	760	739	565	324	339	258	353	221	301	142
COOLE B., . .	Males, .	54	203	360	368	330	253	134	145	120	162	97	161	63
	Females,	38	231	322	361	338	302	137	172	131	190	89	157	69
KROOKNINNY B., .	Males, .	72	332	532	663	574	442	261	255	188	230	130	228	105
	Females,	95	347	597	634	613	410	233	237	179	249	153	240	105
LURG B., . .	Males, .	196	852	1,307	1,563	1,282	966	536	498	412	531	336	517	242
	Females,	154	819	1,251	1,493	1,314	1,045	572	581	482	613	424	505	258
MAGHERABOY B., .	Males,	148	582	880	1,007	893	678	398	402	293	373	274	359	173
	Females,	150	556	943	1,033	974	755	435	401	336	454	269	416	174
MAGHERASTEPHANA B.,	Males, .	136	664	1,026	1,283	1,066	825	494	444	337	517	325	433	206
	Females,	150	586	1,031	1,182	1,161	899	496	502	401	563	356	536	207
TIRKENNEDY B.,	Males, .	204	669	1,073	1,328	1,094	834	460	444	402	440	314	339	203
	Females,	185	637	1,093	1,234	1,132	845	522	492	440	565	324	459	243
TOTAL, RURAL DISTRICTS,	Males, .	1,046	4,360	6,842	8,118	6,994	5,249	3,060	2,864	2,503	2,910	1,912	2,764	1,301
	Females,	1,037	4,161	6,810	7,682	7,149	5,489	3,195	3,135	2,542	3,430	2,093	2,983	1,330
ENNISKILLEN TOWN, .	Males, .	65	211	297	348	392	235	173	144	145	204	115	142	74
	Females,	78	209	319	331	403	367	239	209	225	206	148	166	83
TOTAL OF RURAL AND CIVIC DISTRICTS,	Males, .	1,111	4,571	7,139	8,466	7,386	5,484	3,233	3,008	2,448	3,114	2,027	2,906	1,375
	Females,	1,115	4,370	7,129	8,013	7,552	5,856	3,434	3,344	2,767	3,636	2,241	3,154	1,463
AGES IN PERIODS OF 10 YEARS,	Males, .	.	11,710		15,852		8,717		5,456		5,141		4,281	
	Females, .	.	11,499		15,565		9,290		6,111		5,877		4,617	
	BOTH SEXES,	2,226	23,209		31,417		18,007		11,567		11,018		8,898	
PROPORTION PER CENT AT EACH 10 YEAR PERIOD, . . .	Males, .	1·9	20·6		27·9		15·8		9·6		9·0		7·5	
	Females,	1·9	19·4		26·3		15·7		10·3		9·9		7·8	

Printed image digitised by the University of Southampton Library Digitisation Unit

the Number ONE YEAR old and upwards, in periods of FIVE and TEN YEARS.

60 and under 65.	65 and under 70.	70 and under 75.	75 and under 80	80 and under 85.	85 and under 90.	90 and under 95	95 and under 100.	100 and upwards.	Ages not specified.	TOTAL.	TOTAL MALES AND FEMALES.	BARONIES AND TOWNS.
243	118	115	52	37	8	6	2	2	2	7,446	14,708	CLANAWLEY BARONY.
300	116	106	50	49	9	6	2	3	2	7,262		
173	81	95	25	29	5	3	2	2	2	5,409	10,998	CLANKELLY B.
209	70	86	33	37	4	4	2	2	2	5,589		
99	37	38	31	18	4	3	1	.	3	2,789	5,664	COOLE B.
141	45	49	21	24	2	2	1	.	3	2,875		
127	48	67	23	17	5	4	2	.	7	4,317	8,741	KNOCKNINNY B.
153	56	61	30	20	6	5	.	.	1	4,424		
341	126	158	57	52	9	11	1	1	6	9,990	20,386	LURG B.
412	142	155	59	92	12	8	1	1	3	10,396		
231	98	123	61	25	16	4	2	.	4	7,024	14,550	MAGHERAROY B.
273	111	120	44	47	15	8	2	2	3	7,526		
292	127	134	78	65	20	7	3	1	11	8,494	17,373	MAGHERASTEPHANA B.
359	135	145	60	74	19	6	4	.	7	8,879		
318	152	154	62	52	11	8	3	1	25	8,640	17,678	TIRKENNEDY B.
365	141	163	65	64	13	11	3	1	21	9,038		
1,624	787	884	389	295	78	46	16	7	60	54,109	110,098	TOTAL, RURAL DISTRICTS.
2,232	816	885	362	407	80	50	15	9	42	55,989		
74	31	30	14	11	2	2	.	2	9	2,720	5,949	ENNISKILLEN TOWN.
114	34	47	17	17	3	1	2	1	10	3,229		
1,698	818	914	403	306	80	48	16	9	69	56,829	116,047	TOTAL OF RURAL AND CIVIC DISTRICTS.
2,346	850	932	379	424	83	51	17	10	52	59,218		
2,716		1,317		336		64		.	.	.	—	Males, AGES IN PERIODS OF 10 YEARS.
3,196		1,311		507		68		.	.	.	—	Females,
5,912		2,628		893		132		19	121	116,047	—	BOTH SEXES,
4·8		2·3		·7		·1		.	.	.	.	Males, PROPORTION PER CENT. AT EACH 10 YEAR PERIOD.
5·4		2·2		·8		·1		.	.	.	.	Females,

Printed image digitised by the University of Southampton Library Digitisation Unit

II.—TABLE showing the Number and Ages of the Population Five Years old and upwards,

Districts, and Degrees of Education.		Males.												
		5 and under 10.	10 and under 15.	15 and under 20	20 and under 30	30 and under 40	40 and under 50	50 and under 60	60 and under 70	70 and under 80	80 and under 90	90 and upwards	Ages not specified	Total Males
Rural Districts.	Who could Read and Write,	628	2,918	3,405	4,798	3,007	2,661	2,238	1,389	660	166	27	20	21,912
	Who could Read only,	1,166	2,217	1,724	1,695	1,028	908	684	411	183	69	7	11	10,105
	Who could neither Read nor Write,	5,046	2,988	1,365	1,816	1,132	1,253	1,143	811	430	138	35	29	16,686
Civic District.	Who could Read and Write,	61	187	240	282	204	208	136	63	31	4	2	5	1,423
	Who could Read only,	79	72	72	66	47	51	36	17	3	1	-	4	448
	Who could neither Read nor Write,	157	89	80	60	38	60	44	25	10	8	2	.	573
Rural and Civic Districts	Who could read and Write,	689	3,100	3,645	5,080	3,211	2,869	2,374	1,452	691	170	29	25	23,335
	Who could read only,	1,247	2,289	1,796	1,761	1,075	959	720	428	186	70	7	15	10,553
	Who could neither Read nor Write,	5,203	3,077	1,945	1,876	1,170	1,313	1,187	836	440	146	37	29	17,259
Proportion per cent. in each Degree.	Who could Read and Write,	10	37	50	58	59	56	55	53	53	44	40	36	46
	Who could Read only,	17	27	24	20	20	19	17	16	14	18	9	22	20
	Who could neither Read nor Write,	73	36	26	22	21	25	28	31	33	38	51	42	34
Years in which the persons were respectively between the ages of 5 and 15,		1841 to 30th March, 1851	1836 to 1842	1826 to 1837	1816 to 1827	1806 to 1817	1798 to 1807	1788 to 1797	1778 to 1787	1768 to 1777	1767 and upwards			

III.—TABLE showing the Proportion per cent of the Population Five Years old and upwards in each Degree

Degrees of Education		Males												
		5 to 10.	11 to 15.	16 to 25	26 to 35.	36 to 45	46 to 55	56 to 65.	66 to 75	76 to 85.	86 to 95.	Above 95.	Ages not specified	Total Males
Who could Read and Write,	In 1841,	7	35	52	51	54	51	46	44	41	43	32	30	40
	In 1851,	13	40	54	60	56	56	55	53	50	42	48	36	45
Who could Read only,	In 1841,	16	27	24	23	19	18	15	16	18	20	13	19	21
	In 1851,	20	26	22	19	19	17	15	15	16	11	9	22	21
Who could neither Read nor Write,	In 1841,	77	38	24	26	27	31	39	40	41	37	55	51	39
	In 1851,	67	34	24	21	25	27	30	32	34	47	43	42	34

IV.—TABLE showing the Number and Ages of Persons

Classes of Schools in Rural and Civic Districts.		Number and Ages of Males.																
		Under 4 years.	4.	5	6	7.	8	9.	10.	11.	12.	13	14.	15.	16.	Above 16.	Ages not specified.	Total Males
Rural Districts	Primary Schools,	28	121	243	419	519	581	566	589	419	527	309	297	115	51	65	40	4,919
	Superior Schools,	.	.	.	.	.	.	.	1	1	2	3	4	11	5	14	.	41
Civic District	Primary Schools,	.	8	18	37	36	39	27	30	30	16	15	11	11	9	135	.	422
	Superior Schools,	2	5	3	7	3	2	4	.	.	1	.	.	1	1	.	.	29
Total,		30	134	264	463	558	622	597	620	450	546	327	312	138	96	214	40	5,411

Printed image digitised by the University of Southampton Library Digitisation Unit

who could Read and Write,—Read only,—or could neither Read nor Write, in 1851.

Females.													Districts, and Degrees of Education.	
5 and under 10.	10 and under 15	15 and under 20.	20 and under 30.	30 and under 40.	40 and under 50.	50 and under 60.	60 and under 70	70 and under 80.	80 and under 90	90 and upwards.	Ages not specified.	Total Females		
461	1,979	2,410	2,973	1,445	1,179	875	497	204	51	9	8	12,091	Who could Read and Write,	Rural Districts
1,273	2,573	2,766	3,421	2,208	1,857	1,254	703	287	105	15	7	16,471	Who could Read only,	
5,076	3,130	1,971	2,290	2,024	2,437	2,239	1,848	756	331	50	27	22,229	Who could neither Read nor Write,	
64	155	179	262	199	119	89	51	22	7	2	5	1,154	Who could Read and Write,	Civic Districts
104	84	124	183	116	108	69	42	11	4	.	1	851	Who could Read only,	
151	92	100	156	119	127	91	55	31	9	2	4	937	Who could neither Read nor Write,	
525	2,134	2,589	3,235	1,644	1,298	964	548	226	58	11	13	13,245	Who could Read and Write,	Rural and Civic Districts
1,377	2,657	2,892	3,609	2,324	1,965	1,323	745	298	109	15	8	17,322	Who could Read only,	
5,227	3,222	2,071	2,446	2,143	2,614	2,330	1,906	787	340	52	31	23,166	Who could neither Read nor Write,	
7	27	34	35	27	22	21	17	17	11	14	25	25	Who could Read and Write,	Proportion per cent. in each Degree.
19	33	38	39	38	33	29	23	23	22	19	15	32	Who could Read only,	
74	40	28	26	35	45	50	60	60	67	67	60	43	Who could neither Read nor Write,	
1841 to 30th March, 1851	1838 to 1842	1828 to 1837	1818 to 1827	1808 to 1817	1798 to 1807	1788 to 1797	1778 to 1787	1768 to 1777	1767 and upwards.				Years in which the persons were respectively between the ages of 5 and 15.	

of Education in 1841 and 1851, according to the Classification of Ages in the Census Tables of 1841.

Females.													Degrees of Education.
5 to 10	11 to 15	16 to 25	26 to 35	36 to 45.	46 to 55.	56 to 65	66 to 75	76 to 85.	86 to 95	Above 95	Ages not specified	Total Females.	
5	20	24	19	18	16	12	15	11	13	12	11	17	In 1841, Who could Read and Write.
10	29	35	29	23	22	19	17	14	16	8	25	25	In 1851,
16	36	42	39	32	26	23	22	20	24	17	21	31	In 1841, Who could Read only.
21	34	39	39	34	31	23	24	22	20	17	15	32	In 1851,
79	44	34	42	50	58	65	63	69	63	71	63	52	In 1841, Who could neither Read nor Write
69	37	26	32	43	47	53	59	64	64	75	60	43	In 1851,

attending Schools during the Week ending 12th April, 1851.

Number and Age of Females.																	Total Males and Females	Classes of Schools in Rural and Civic Districts.	
Under 4 years	4.	5.	6	7.	8	9	10.	11	12	13.	14.	15	16.	Above 16	Ages not specified.	Total Females			
20	110	225	319	436	445	397	410	281	322	204	172	85	55	39	26	3,546	8,465	Primary Schools,	Rural Districts.
.			.	.				.	.	.		.	.	.	—	—	41	Superior Schools,	
3	5	19	31	22	49	34	41	16	26	14	12	6	4	10	.	295	717	Primary Schools,	Civic Districts.
.	1	1	4	5	11	6	6	3	3	4	6	3	1	6	.	65	94	Superior Schools,	
23	119	245	354	463	505	437	457	300	356	222	190	94	60	55	26	3,906	9,317	Total.	

Printed image digitised by the University of Southampton Library Digitisation Unit

I.—Table of Ages, showing the Number of Persons under One Year, also

Baronies and Towns.		Under 1 Year	1 and under 5	5 and under 10	10 and under 15.	15 and under 20	20 and under 25	25 and under 30	30 and under 35	35 and under 40	40 and under 45	45 and under 50	50 and under 55	55 and under 60.
Coleraine Barony,	Males,	266	1,115	1,627	1,697	1,606	1,083	658	657	550	665	520	663	353
	Females,	272	1,103	1,540	1,715	1,634	1,261	796	821	619	828	578	715	374
Keenaght B.,	Males,	230	1,086	1,570	1,715	1,525	1,170	676	671	517	698	437	665	341
	Females,	223	1,077	1,574	1,661	1,504	1,160	779	731	596	835	566	717	352
Loughinsholin,	Males,	725	2,966	4,545	5,025	4,442	3,171	1,897	1,824	1,508	1,941	1,256	1,613	946
	Females,	697	2,767	4,365	4,802	4,630	3,636	2,326	2,175	1,688	2,280	1,430	2,002	906
N. E. Liberties of Coleraine,	Males,	58	253	345	369	428	301	211	159	137	157	120	161	103
	Females,	60	269	369	376	395	370	233	222	190	198	144	182	110
N. W. Liberties of Londonderry,	Males,	48	188	294	375	305	232	151	147	117	124	85	126	51
	Females,	51	205	304	303	284	248	165	157	159	131	106	135	79
Tirkeeran B.,	Males,	237	1,095	1,606	1,826	1,718	1,328	735	714	560	767	515	629	330
	Females,	273	1,092	1,586	1,682	1,644	1,342	767	773	657	826	559	705	366
Total Rural Districts,	Males,	1,564	6,703	9,989	11,007	10,024	7,285	4,328	4,172	3,409	4,372	2,983	4,057	2,129
	Females,	1,576	6,533	9,726	10,539	10,099	8,019	5,071	4,879	3,909	5,093	3,383	4,454	2,167
Coleraine Town,	Males,	91	282	392	376	351	219	162	172	143	181	102	159	82
	Females,	78	270	392	391	413	337	233	206	160	208	152	174	75
Londonderry T.,	Males,	241	800	1,036	1,138	1,219	1,075	732	660	512	684	406	423	159
	Females,	225	812	1,096	1,100	1,357	1,224	862	704	560	676	446	507	196
Newtownlimavaddy,	Males,	40	140	198	203	192	115	77	80	69	101	68	70	31
	Females,	23	151	217	170	202	142	109	87	118	117	79	79	40
Total Civic Districts,	Males,	372	1,222	1,626	1,719	1,762	1,409	971	912	724	966	576	652	272
	Females,	326	1,233	1,705	1,661	1,972	1,703	1,204	999	858	1,003	677	760	311
Total of Rural and Civic Districts,	Males,	1,936	7,925	11,615	12,726	11,786	8,694	5,299	5,084	4,153	5,338	3,559	4,709	2,401
	Females,	1,902	7,766	11,433	12,200	12,071	9,722	6,275	5,878	4,767	6,101	4,060	5,214	2,498
Ages in Periods of 10 Years,	Males,	.	19,540		24,512		13,993		9,217		8,897		7,110	
	Females,	.	19,199		24,271		15,997		10,645		10,161		7,712	
	Both Sexes,	3,838	38,739		48,783		29,990		19,862		19,058		14,822	
Proportion per cent. at each 10 Year Period,	Males,	2·1	21·0		26·4		15·0		9·9		9·6		7·6	
	Females,	1·9	19·4		24·6		16·2		10·8		10·3		7·8	

Printed image digitised by the University of Southampton Library Digitisation Unit

the Number ONE YEAR old and upwards, in periods of FIVE and TEN Years.

60 and under 65	65 and under 70	70 and under 75	75 and under 80	80 and under 85	85 and under 90	90 and under 95	95 and under 100	100 and upwards	Ages not specified	TOTAL	TOTAL MALES AND FEMALES	BARONIES AND TOWNS
396	249	211	119	86	23	9	1		13	12,572	26,130	COLERAINE BARONY.
506	249	263	105	127	24	13	1	2	14	13,558		
473	250	253	105	94	26	15	4	.	15	12,584	25,811	KEENAGHT B
576	230	261	111	125	40	19	5	.	13	13,227		
1,218	575	579	268	212	72	28	11	.	16	35,038	71,974	LOGHINSHOLIN B.
1,375	586	617	240	305	73	36	6	5	19	36,936		
120	48	58	25	17	8	4		.	.	3,087	6,535	N. E. LIBERTIES OF COLERAINE.
133	55	66	31	27	8	.	2	1	2	3,448		
63	23	43	13	18	2	2	.	.	6	2,433	5,008	N W. LIBERTIES OF LONDONDERRY
115	33	35	22	27	4	5	4	.	3	2,575		
510	206	251	100	105	29	10	6	3	14	13,336	26,910	TIRKEERAN B.
562	197	243	99	128	29	20	2	4	18	13,574		
2,800	1,351	1,395	630	532	165	66	22	3	64	79,050	162,368	TOTAL, RURAL DISTRICTS.
3,269	1,350	1,505	608	739	178	93	20	12	69	83,318		
64	40	30	12	12	3	1	.	.	3	2,864	6,262	COLERAINE TOWN.
99	51	52	29	19	7	2	.	1	7	3,378		
253	98	102	34	31	5	2	1	.	47	9,653	20,187	LONDONDERRY T.
341	132	141	34	70	10	9	2	.	28	10,534		
45	35	14	11	12	3	.	.	.	4	1,508	3,205	NEWTOWNLIMAVADDY T.
62	35	32	11	14	3	3	.	.	3	1,697		
362	168	146	57	55	11	3	1	.	59	14,045	29,654	TOTAL, CIVIC DISTRICTS
502	216	225	74	103	20	14	2	1	38	15,609		
3,162	1,519	1,541	687	537	176	69	23	3	123	93,095	192,022	TOTAL OF RURAL AND CIVIC DISTRICTS
3,771	1,568	1,730	682	842	198	107	22	13	107	98,927		
4,681		2,226		763		92		.	.	.	—	Males, AGES IN PERIODS OF 10 YEARS.
5,339		2,412		1,040		129		.	.	.	—	Females,
10,020		4,640		1,803		221		16	230	192,022	—	BOTH SEXES,
5·0		2·4		8		·1		.	.	.	.	Males, PROPORTION PER CENT. AT EACH 10 YEAR PERIOD.
5·4		2·4		1·		·1		·01	.	.	.	Females,

Printed image digitised by the University of Southampton Library Digitisation Unit

II.—TABLE showing the Number and Ages of the Population Five Years old and upwards,

Districts, and Degrees of Education.		Males.												
		5 and under 10.	10 and under 15.	15 and under 20	20 and under 30	30 and under 40	40 and under 50	50 and under 60	60 and under 70	70 and under 80	80 and under 90	90 and upwards	Ages not specified.	Total Males.
Rural Districts.	Who could Read and Write,	383	3,721	4,616	6,470	4,893	3,859	3,143	2,071	1,008	328	45	14	30,553
	Who could Read only,	3,237	4,142	3,354	3,133	1,893	1,967	1,612	1,018	530	177	21	17	21,106
	Who could neither Read nor Write,	5,369	3,144	2,052	2,010	1,290	1,529	1,431	1,062	487	192	25	35	19,124
Civic Districts	Who could Read and Write,	275	863	1,070	1,523	1,096	399	541	283	116	34	.	16	6,723
	Who could Read only,	543	463	333	366	270	315	179	95	30	9	1	6	2,630
	Who could neither Read nor Write,	808	393	359	471	270	328	204	147	55	23	3	37	3,096
Rural and Civic Districts	Who could Read and Write,	1,158	4,584	5,688	7,993	5,489	4,758	3,684	2,359	1,126	362	45	30	37,276
	Who could Read only,	3,780	4,605	3,687	3,519	2,166	2,282	1,791	1,113	560	186	22	23	23,736
	Who could neither Read nor Write,	6,677	3,537	2,411	2,481	1,560	1,857	1,635	1,209	542	215	28	70	22,222
Proportion per cent. in each Degree	Who could Read and Write,	10	36	43	57	60	53	52	50	51	48	47	24	45
	Who could Read only,	33	36	31	25	23	26	25	24	25	24	23	19	26
	Who could neither Read nor Write,	57	28	21	18	17	21	23	26	24	28	30	57	27
Years in which the persons were respectively between the ages of 5 and 15,		1841 to 30th March, 1851	1836 to 1842	1826 to 1837	1816 to 1827	1806 to 1817	1796 to 1807	1786 to 1797	1776 to 1787	1766 to 1777	1767 and upwards.			

III.—TABLE showing the Proportion per cent. of the Population Five Years old and upwards, in each Degree

Degrees of Education.		Males.												
		5 to 10.	11 to 15.	16 to 25	26 to 35	36 to 45.	46 to 55.	56 to 65.	66 to 75	76 to 85.	86 to 95.	Above 95.	Ages not specified.	Total Males
Who could Read and Write,	In 1841,	11	38	57	58	55	53	50	49	47	46	20	28	44
	In 1851,	15	39	52	60	55	52	52	51	50	50	35	24	45
Who could Read only,	In 1841,	35	42	29	25	26	24	25	27	28	29	20	14	31
	In 1851,	34	35	28	24	25	26	23	25	24	24	18	19	28
Who could neither Read nor Write,	In 1841,	54	20	14	17	19	23	25	24	25	25	60	58	25
	In 1851,	53	26	20	16	20	22	25	24	26	26	47	57	27

IV.—TABLE showing the Number and Ages of Persons

Classes of Schools in Rural and Civic Districts		Number and Ages of Males.																
		Under 4 years.	4	5.	6.	7.	8	9	10	11	12	13.	14.	15	16	Above 16	Ages not specified	Total Males
Rural Districts,	Primary Schools,	36	176	412	762	727	761	794	827	557	580	307	282	156	103	206	12	6,620
	Superior Schools,	.	.	3		6	2	5	6	2	1	2	.	3	1	5		36
Civic Districts,	Primary Schools,	22	63	104	128	154	195	179	211	112	119	75	76	25	21	44	1	1,529
	Superior Schools,	.	1	1		13	12	12	25	20	23	40	30	30	17	31	.	260
Total,		58	240	520	890	900	970	990	1,069	691	723	424	388	194	142	286	13	8,445

Printed image digitised by the University of Southampton Library Digitisation Unit

who could Read and Write,—Read only,—or could neither Read nor Write, in 1851.

Females: 5 and under 10	10 and under 15	15 and under 20	20 and under 30	30 and under 40	40 and under 50	50 and under 60	60 and under 70	70 and under 80	80 and under 90	90 and upwards	Ages not specified	Total Females	Districts, and Degrees of Education.	
728	2,829	3,663	4,744	2,130	1,842	1,341	783	346	126	13	6	18,856	Who could Read and Write,	Rural Districts
3,212	4,726	4,483	5,731	3,975	3,945	2,810	1,921	927	339	45	15	32,129	Who could Read only,	
5,788	2,984	1,953	2,615	2,383	2,694	2,490	1,915	840	452	62	41	24,224	Who could neither Read nor Write	
232	677	832	1,306	738	518	329	198	94	24	3	12	4,963	Who could Read and Write,	Civic Districts.
590	580	670	932	615	582	370	221	94	37	8	8	4,710	Who could Read only,	
813	404	479	669	504	530	372	298	111	62	6	13	4,377	Who could neither Read nor Write	
960	3,506	4,495	6,050	3,168	2,360	1,670	981	440	150	21	18	23,819	Who could Read and Write,	Rural and Civic Districts
3,802	5,306	5,153	6,663	4,590	4,527	3,180	2,145	1,021	376	53	23	36,839	Who could Read only,	
6,671	3,388	2,423	3,284	2,887	3,274	2,862	2,213	951	514	68	66	28,601	Who could neither Read nor Write	
9	29	37	38	30	23	22	18	14	14	15	17	27	Who could Read and Write,	Proportion per cent. in each Degree.
33	43	43	42	43	45	41	40	42	36	37	21	41	Who could Read only,	
58	28	20	20	27	32	37	42	40	50	48	62	32	Who could neither Read nor Write,	
1841 to 30th March, 1851	1838 to 1842	1828 to 1837	1818 to 1827	1808 to 1817	1798 to 1807	1788 to 1797	1778 to 1787	1768 to 1777	1767 and upwards				Years in which the persons were respectively between the ages of 5 and 15.	

of Education in 1841 and 1851, according to the Classification of Ages in the Census Tables of 1841.

Females: 5 to 10	11 to 15	16 to 25	26 to 35	36 to 45	46 to 55	56 to 65	66 to 75	76 to 85	86 to 95	Above 95	Ages not specified	Total Females	Degrees of Education.	
8	24	30	23	20	17	15	13	12	16	-	12	20	In 1841,	Who could Read and Write.
11	31	38	33	25	23	19	19	16	17	17	17	27	In 1851,	
37	53	50	50	48	46	45	47	47	43	38	24	47	In 1841,	Who could Read only.
35	44	42	43	44	42	40	42	36	37	38	21	41	In 1851,	
55	23	20	27	32	37	40	40	41	41	62	64	33	In 1841,	Who could neither Read nor Write.
54	25	20	24	31	35	41	39	46	46	50	62	32	In 1851,	

attending Schools during the Week ending 12th April, 1851.

Number and Ages of Females. Under 4 years	4	5	6	7	8	9	10	11	12	13	14	15	16	Above 16	Ages not specified	Total Females	Total Males and Females	Classes of Schools in Rural and Civic Districts.	
33	177	385	595	676	710	628	604	366	424	220	197	81	51	65	11	5,223	11,543	Primary Schools,	Rural Districts
-		-	1	3	2	-	1	1	1	-		1	-	-	-	10	46	Superior Schools,	
20	80	109	134	162	187	147	144	85	109	51	33	16	11	22	26	1,338	2,867	Primary Schools,	Civic Districts
-	-	5	13	15	15	19	19	18	17	10	18	19	8	19	-	203	463	Superior Schools,	
53	257	499	743	856	914	794	768	470	551	289	248	117	70	106	39	6,774	15,219	Total.	

Printed image digitised by the University of Southampton Library Digitisation Unit

I.—TABLE OF AGES, showing the Number of Persons under One Year, also

BARONIES AND TOWNS.		Under 1 Year.	1 and under 5	5 and under 10	10 and under 15	15 and under 20	20 and under 25	25 and under 30	30 and under 35	35 and under 40	40 and under 45	45 and under 50	50 and under 55	55 and under 60
CREMORNE BARONY,	Males,	306	1,344	2,269	2,722	2,363	1,699	1,051	974	792	970	654	960	499
	Females,	282	1,354	2,185	2,593	2,534	1,519	1,116	1,077	833	1,162	736	1,013	468
DARTREE B.,	Males,	246	920	1,495	1,764	1,561	1,054	719	626	524	704	424	671	320
	Females,	234	870	1,502	1,635	1,642	1,291	790	513	626	796	473	710	330
FARNEY B.,	Males,	255	1,098	1,838	1,883	1,603	1,101	701	766	600	786	453	723	376
	Females,	229	1,058	1,803	1,962	1,699	1,247	774	936	678	923	462	714	344
MONAGHAN B.,	Males,	245	1,031	1,622	1,771	1,632	1,231	714	696	612	816	470	766	354
	Females,	176	1,034	1,633	1,770	1,658	1,315	865	913	631	878	521	820	332
TRAUGH B.,	Males,	112	471	735	816	827	658	467	404	312	392	203	359	172
	Females,	111	510	770	855	805	708	463	397	317	394	257	363	178
TOTAL RURAL DISTRICTS,	Males,	1,164	4,864	7,959	8,956	7,986	5,743	3,652	3,466	2,840	3,666	2,209	3,479	1,721
	Females,	1,032	4,826	7,893	8,865	8,338	6,360	4,008	4,136	3,085	4,173	2,449	3,620	1,652
CARRICKMACROSS TOWN,	Males,	33	136	276	426	267	151	87	78	77	77	62	89	55
	Females,	39	134	258	476	326	182	106	115	96	160	83	131	46
CASTLEBLANEY T.,	Males,	30	52	129	110	128	81	60	61	61	60	43	64	26
	Females,	21	54	119	157	129	110	73	74	61	69	51	61	20
CLONES T.,	Males,	21	76	111	146	125	99	66	70	40	63	45	56	27
	Females,	26	71	113	189	190	137	96	85	59	92	49	68	31
MONAGHAN T.,	Males,	39	136	224	318	295	184	124	117	114	100	69	103	52
	Females,	33	133	180	326	302	220	150	168	113	154	83	124	43
TOTAL CIVIC DISTRICTS,	Males,	123	430	742	1,000	835	515	337	326	292	300	219	312	160
	Females,	119	422	675	1,148	947	649	427	442	329	475	266	334	140
TOTAL OF RURAL AND CIVIC DISTRICTS,	Males,	1,287	5,294	8,701	9,956	8,821	6,258	3,989	3,792	3,132	3,966	2,428	3,791	1,881
	Females,	1,151	5,248	8,568	10,013	9,285	7,029	4,435	4,578	3,414	4,648	2,715	4,004	1,792
AGES IN PERIODS OF 10 YEARS,	Males,		13,995		18,777		10,247		6,924		6,396		5,672	
	Females,		13,816		19,298		11,464		7,992		7,363		5,796	
	BOTH SEXES,	2,438	27,811		38,075		21,711		14,916		13,759		11,468	
PROPORTION PER CENT AT EACH 10 YEAR PERIOD,	Males,	1·9	20·3		27·3		14·9		10·1		9·3		8·2	
	Females,	1·6	18·9		26·4		15·7		10·9		10·1		7·9	

Printed image digitised by the University of Southampton Library Digitisation Unit

the Number ONE YEAR old and upwards, in periods of FIVE and TEN Years.

60 and under 65	65 and under 70.	70 and under 75.	75 and under 80	80 and under 85	85 and under 90.	90 and under 95	95 and under 100	100 and upwards	Ages not specified.	TOTAL	TOTAL MALES AND FEMALES.	BARONIES AND TOWNS.
671	273	281	106	97	34	15	5	4	2	18,091	36,851	CREMORNE BARONY.
787	261	291	89	102	24	9	4	1	.	18,760		
420	162	183	74	65	19	12	4	5	4	11,976	24,808	DARTREE B.
514	174	192	69	87	25	5	2	1	1	12,832		
521	181	194	60	73	12	5	3	1	5	13,236	27,253	FARNEY B.
671	186	171	49	78	10	7	4	3	7	14,015		
508	212	190	81	69	18	10	3	1	1	13,053	26,806	MONAGHAN B.
613	165	238	68	92	19	5	2	3	2	13,753		
269	106	101	52	41	14	5	3	.	1	6,525	13,248	TRAUGH B.
279	106	115	44	36	6	5	2	2	.	6,723		
2,389	934	949	373	345	97	47	18	11	13	62,883	128,966	TOTAL RURAL DISTRICTS.
2,864	892	1 067	319	395	84	31	14	10	10	66,083		
69	32	26	9	2	2	1	1	.	1	1,979	4,268	CARRICKMACROSS TOWN.
87	12	16	5	8	2	.	.	1	4	2,289		
18	13	6	5	2	.	1	.	.	.	950	2,054	CASTLEBLAYNEY T.
45	9	11	3	4	1	1	.	.	1	1,104		
26	14	10	5	1	2	1	.	.	.	1,004	2,326	CLONES T.
52	25	11	10	9	2	.	.	1	1	1,322		
52	17	14	6	9	4	4	.	.	.	1,981	4,179	MONAGHAN T.
71	24	37	13	19	3	.	2	.	.	2,198		
165	76	56	25	14	8	7	1	.	1	5,944	12,857	TOTAL CIVIC DISTRICTS.
255	70	75	31	40	8	1	2	2	6	6,913		
2,554	1,010	1,005	398	359	105	54	19	11	14	63,327	141,023	TOTAL OF RURAL AND CIVIC DISTRICTS.
3,119	962	1,082	350	435	92	32	16	12	16	72,996		
3,564		1,403		464		73		.	.	.	—	Males,
4,081		1,432		527		48		.	.	.	—	Females,
7,645		2,835		991		121		23	30	141,323	—	BOTH SEXES,
5 2		2·		7		·1		01	.	.		Males,
5·6		2·		·7		06		·02	.	.	.	Females,

AGES IN PERIODS OF 10 YEARS.

PROPORTION PER CENT AT EACH 10 YEAR PERIOD.

Pnnted image digitised by the University of Southampton Library Digitisation Unit

II.—TABLE showing the Number and Ages of the Population Five Years old and upwards,

Districts, and Degrees of Education.		Males												
		5 and under 10	10 and under 15	15 and under 20	20 and under 30	30 and under 40.	40 and under 50	50 and under 60	60 and under 70	70 and under 80	80 and under 90	90 and upwards	Ages not specified.	Total Males
Rural Districts	Who could Read and Write,	551	2,805	3,009	4,993	3,436	2,849	2,531	1,476	591	156	20	2	23,069
	Who could Read only,	1,622	2,771	2,172	2,214	1,288	1,319	1,004	589	240	70	15	4	13,308
	Who could neither Read nor Write,	5,786	3,380	2,205	2,166	1,582	1,709	1,615	1,258	491	216	41	7	20,478
Civic Districts	Who could Read and Write,	100	373	444	546	405	299	243	94	24	11	4	1	2,541
	Who could Read only,	190	307	165	105	87	74	76	34	11	6	.		1,055
	Who could neither Read nor Write,	452	320	226	201	126	146	153	113	46	5	4		1,792
Rural and Civic Districts.	Who could Read and Write,	651	3,178	4,053	5,539	3,841	3,148	2,824	1,570	615	167	24	3	25,610
	Who could Read only,	1,812	3,078	2,337	2,319	1,375	1,393	1,080	623	251	76	15	4	14,363
	Who could neither Read nor Write,	6,238	3,700	2,431	2,369	1,708	1,855	1,768	1,371	537	221	45	7	22,270
Proportion per cent. in each Degree.	Who could Read and Write,	7	32	46	54	55	49	50	44	44	36	26	21	41
	Who could Read only,	21	31	26	23	20	22	19	18	18	16	18	29	23
	Who could neither Read nor Write,	72	37	28	23	25	29	31	38	38	48	54	50	36
Years in which the persons were respectively between the ages of 5 and 15,		1841 to 30th March, 1851	1838 to 1842	1828 to 1837	1818 to 1827	1808 to 1817	1798 to 1807	1788 to 1797	1778 to 1787	1768 to 1777	1767 and upwards			

III.—TABLE showing the Proportion per cent. of the Population Five Years old and upwards, in each Degree

Degrees of Education.		Males.												
		5 to 10.	11 to 15.	16 to 25	26 to 35.	36 to 45.	46 to 55	56 to 65.	66 to 75	76 to 85.	86 to 95	Above 95	Ages not specified.	Total Males
Who could Read and Write,	In 1841,	6	30	47	48	49	45	39	40	35	30	38	29	36
	In 1851,	10	36	49	55	51	50	46	45	41	36	13	21	41
Who could Read only,	In 1841,	14	27	24	22	20	17	17	16	19	16	12	16	20
	In 1851,	23	30	25	21	21	20	17	18	16	16	25	29	23
Who could neither Read nor Write,	In 1841,	80	43	29	30	31	33	44	44	46	52	50	55	44
	In 1851,	67	34	26	24	28	30	37	37	43	46	62	50	36

IV.—TABLE showing the Number and Ages of Persons

Classes of Schools in Rural and Civic Districts.		Number and Ages of Males.																
		Under 4 years.	4	5	6.	7.	8	9	10	11	12.	13.	14.	15.	16	Above 16.	Ages not specified.	Total Males.
Rural Districts	Primary Schools,	13	107	247	422	500	596	524	520	343	387	247	171	89	47	70	1	4,284
	Superior Schools,	.	.	1	.	1		2	.	1	.	1	2	2	.	19	.	29
Civic Districts.	Primary Schools,	7	16	34	30	53	55	95	141	68	105	83	41	30	16	36	13	823
	Superior Schools,	.	1	2	2	2	3	6	12	17	12	12	14	15	11	19	.	128
Total,		20	124	284	454	556	654	627	673	429	504	343	228	136	74	144	14	5,264

Printed image digitised by the University of Southampton Library Digitisation Unit

who could Read and Write,—Read only,—or could neither Read nor Write, in 1851.

Females.													Districts, and Degrees of Education	
5 and under 10.	10 and under 15.	15 and under 20.	20 and under 30	30 and under 40.	40 and under 50	50 and under 60	60 and under 70.	70 and under 80.	80 and under 90	90 and upwards.	Ages not specified.	Total Females.		
414	1,795	2,379	2,876	1,467	1,015	816	417	189	51	12	.	11,433	Who could Read and Write,	Rural Districts.
1,523	3,183	3,283	4,152	2,680	2,172	1,446	808	302	103	4	2	19,658	Who could Read only,	
5,956	3,087	2,676	3,358	3,074	3,435	3,010	2,531	835	325	39	8	29,134	Who could neither Read nor Write,	
83	408	326	428	272	178	124	72	18	9	1	1	1,915	Who could Read and Write,	Civic Districts.
167	399	308	277	182	168	126	67	24	10	1	3	1,732	Who could Read only,	
425	346	313	371	317	395	274	186	64	29	3	2	2,725	Who could neither Read nor Write,	
497	2,198	2,705	3,306	1,739	1,193	940	489	207	60	13	1	13,348	Who could Read and Write,	Rural and Civic Districts.
1,690	3,502	3,591	4,429	2,862	2,340	1,572	875	326	113	5	5	21,390	Who could Read only,	
6,381	4,233	2,989	3,729	3,391	3,630	3,284	2,717	899	354	42	10	31,859	Who could neither Read nor Write,	
6	22	29	29	22	16	16	12	14	11	22	6	20	Who could Read and Write,	Proportion per cent. in each Degree.
20	36	39	39	36	32	27	21	23	22	8	31	32	Who could Read only,	
74	42	32	32	42	52	57	67	63	67	70	63	48	Who could neither Read nor Write,	
1841 to 30th March, 1851		1833 to 1842	1823 to 1837	1813 to 1827	1803 to 1817	1793 to 1807	1783 to 1797	1773 to 1787	1763 to 1777	1767 and upwards			Years in which the persons were respectively between the ages of 5 and 15.	

of Education in 1841 and 1851, according to the Classification of Ages in the Census Tables of 1841.

Females.													Degrees of Education.	
5 to 10.	11 to 15	16 to 25.	26 to 35.	36 to 45.	46 to 55.	56 to 65.	66 to 75.	76 to 85.	86 to 95.	Above 95.	Ages not specified	Total Females.		
4	15	19	14	13	12	9	11	11	13	7	14	13	In 1841,	Who could Read and Write.
8	24	29	24	17	17	13	14	14	20	17	6	20	In 1851,	
13	34	38	33	29	24	21	22	21	16	19	17	28	In 1841,	Who could Read only.
22	37	39	37	33	29	22	23	21	21	13	31	32	In 1851,	
83	51	43	53	58	64	70	67	68	71	74	69	59	In 1841,	Who could neither Read nor Write.
70	39	32	39	50	54	65	63	65	59	70	63	48	In 1851,	

attending Schools during the Week ending 12th April, 1851.

Number and Ages of Females.																	Total Males and Females.	Classes of Schools in Rural and Civic Districts.	
Under 4 years.	4.	5.	6.	7.	8.	9.	10	11.	12	13	14.	15.	16	Above 16.	Ages not specified	Total Females.			
24	106	201	330	333	423	405	398	230	271	157	130	66	36	47	.	3,157	7,441	Primary Schools,	Rural Districts.
.	.	1	.	1	1	2		.	.	1	.	.	.	.	.	6	35	Superior Schools,	
3	18	25	54	52	38	78	120	114	141	103	70	19	8	21	63	907	1,730	Primary Schools,	Civic Districts.
.	1	.	2	1	6	2	4	7	4	4	2	3	1	1	.	38	166	Superior Schools,	
27	125	227	366	387	468	487	522	351	416	265	202	88	45	69	63	4,108	9,372	Total.	

Printed image digitised by the University of Southampton Library Digitisation Unit

I.—TABLE OF AGES, showing the Number of Persons under One Year, also

BARONIES AND TOWNS.		Under 1 Year.	1 and under 5.	5 and under 10.	10 and under 15.	15 and under 20.	20 and under 25	25 and under 30.	30 and under 35.	35 and under 40	40 and under 45.	45 and under 50	50 and under 55	55 and under 60
CLOGHER BARONY,	Males,	282	1,249	1,918	2,215	1,956	1,462	520	783	623	850	580	751	400
	Females,	270	1,166	1,832	2,156	2,052	1,470	354	903	690	905	667	820	374
DUNGANNON, LR., B.,	Males,	181	675	1,033	1,071	974	756	506	413	391	419	289	423	216
	Females,	151	653	1,002	1,077	1,026	776	535	430	407	489	301	453	200
DUNGANNON, MIDDLE, B.,	Males,	523	1,863	2,763	3,235	2,863	2,188	1,485	1,293	1,046	1,402	878	1,253	692
	Females,	475	1,724	2,730	3,163	2,976	2,647	1,590	1,463	1,102	1,476	993	1,233	669
DUNGANNON, UP., B.,	Males,	282	1,085	1,872	2,060	1,309	1,340	845	704	650	823	627	748	407
	Females,	293	1,166	1,760	2,015	1,903	1,565	904	866	756	947	569	802	447
OMAGH, EAST, B.,	Males,	538	1,624	2,545	3,047	2,654	2,097	1,089	1,015	810	1,109	727	1,037	469
	Females,	346	1,582	2,372	2,872	2,675	1,846	1,086	1,106	883	1,201	810	1,076	523
OMAGH, WEST, B.,	Males,	199	786	1,226	1,364	1,257	945	514	457	391	508	377	429	234
	Females,	191	790	1,176	1,346	1,216	882	523	509	401	594	370	453	203
STRABANE, LOWER, B.,	Males,	318	1,320	2,074	2,251	2,245	1,654	962	850	741	928	655	837	359
	Females,	322	1,308	1,965	2,149	2,150	1,630	997	920	796	978	714	892	389
STRABANE, UPPER, B.,	Males,	234	1,003	1,508	1,744	1,457	1,064	621	532	438	572	426	583	272
	Females,	222	1,010	1,430	1,682	1,543	953	562	624	454	700	425	530	254
TOTAL RURAL DISTRICTS,	Males,	2,352	9,605	14,934	16,987	15,245	11,506	6,842	6,047	5,090	6,611	4,559	6,111	3,099
	Females,	2,270	9,399	14,367	16,460	15,543	11,769	7,051	6,876	5,489	7,290	4,874	6,359	3,059
COOKSTOWN TOWN,	Males,	21	105	165	226	189	124	82	89	78	76	52	63	29
	Females,	30	118	155	157	209	158	113	113	91	97	77	96	46
DUNGANNON T.,	Males,	41	147	191	222	233	173	125	117	91	112	55	94	51
	Females,	42	141	188	257	263	235	154	149	122	152	92	101	53
OMAGH T.,	Males,	36	113	179	195	264	161	112	103	101	103	67	76	32
	Females,	36	134	156	181	243	218	126	102	92	132	74	70	36
STRABANE T.,	Males,	44	171	256	271	280	209	129	128	117	121	89	101	44
	Females,	45	151	220	276	298	239	155	134	138	160	83	117	36
TOTAL CIVIC DISTRICTS,	Males,	142	536	791	914	971	667	448	442	387	417	263	339	156
	Females,	153	544	719	871	1,013	850	548	498	443	541	326	384	171
TOTAL OF RURAL AND CIVIC DISTRICTS,	Males,	2,494	10,141	15,725	17,901	16,216	12,173	7,290	6,489	5,477	7,028	4,822	6,450	3,255
	Females,	2,423	9,943	15,086	17,331	16,556	12,619	7,599	7,374	5,932	7,831	5,200	6,743	3,230
AGES IN PERIODS OF 10 YEARS,	Males,	.	25,866		34,117		19,463		11,966		11,850		9,705	
	Females,	.	25,029		33,887		20,218		13,306		13,031		9,973	
	BOTH SEXES,	4,917	50,895		68,004		39,681		25,272		24,881		19,678	
PROPORTION PER CENT AT EACH 10 YEAR PERIOD.	Males,	2	20·5		27		15·4		9·5		9·4		7·7	
	Females,	1·9	19·3		26·2		15·6		10·3		10·1		7·7	

Printed image digitised by the University of Southampton Library Digitisation Unit

the Number ONE YEAR old and upwards, in periods of FIVE and TEN YEARS.

60 and under 65.	65 and under 70.	70 and under 75	75 and under 80.	80 and under 85.	85 and under 90.	90 and under 95.	95 and under 100	100 and upwards	Ages not specified.	TOTAL	TOTAL MALES AND FEMALES.	BARONIES AND TOWNS.
585	210	272	116	108	33	13	6	3	.	15,235	30,820	CLOGHER BARONY.
665	222	271	91	133	22	11	3	8	.	15,585		
287	120	136	54	50	12	3	2	2	.	8,013	16,297	DUNGANNON, LOWER, B.
327	131	143	55	53	16	3	3	1	.	8,284		
819	353	338	161	120	33	16	4	4	1	23,333	47,856	DUNGANNON, MIDDLE, B.
986	390	385	153	198	29	14	4	4	4	24,523		
505	274	238	140	117	31	13	4	2	3	14,579	29,944	DUNGANNON, UPPER, B.
539	226	289	104	100	18	9	6	5	6	15,365		
728	294	355	155	156	31	14	4	.	.	20,368	40,586	OMAGH, EAST, B.
840	277	365	139	164	27	17	7	4	.	20,218		
327	137	146	84	70	12	12	2	.	1	9,478	18,920	OMAGH, WEST, B.
358	113	160	58	73	18	4	.	2	2	9,442		
624	259	307	147	126	30	10	1	1	2	16,726	33,640	STRABANE, LOWER, B.
730	301	311	150	155	31	11	8	3	4	16,914		
447	156	189	93	95	20	6	3	.	5	11,493	23,042	STRABANE, UPPER, B.
447	169	202	87	98	33	11	5	1	7	11,549		
4,322	1,803	1,981	950	842	202	87	26	12	12	119,225	241,105	TOTAL, RURAL DISTRICTS.
4,942	1,829	2,126	842	974	194	80	36	23	23	121,880		
50	19	12	10	5	.	.	1	.	.	1,401	2,993	COOKSTOWN T.
49	26	27	12	11	4	1	1	1	.	1,592		
54	27	15	6	4	2	1	.	.	.	1,766	3,854	DUNGANNON T.
66	28	24	6	10	3	1	1	.	.	2,088		
30	24	17	7	11	.	1	1	.	2	1,645	3,383	OMAGH T.
57	28	19	10	12	5	1	.	.	6	1,738		
62	24	23	12	8	1	1	.	2	.	2,093	4,326	STRABANE T.
86	29	31	14	14	3	2	.	2	.	2,233		
196	94	67	35	28	3	3	2	2	2	6,905	14,556	TOTAL, CIVIC DISTRICTS.
258	111	101	42	47	15	5	2	3	6	7,651		
4,518	1,897	2,048	985	870	205	90	28	14	14	126,130	255,661	TOTAL OF RURAL AND CIVIC DISTRICTS.
5,200	1,940	2,227	884	1,021	209	85	38	31	29	129,531		
6,415		3,033		1,075		118		.	.	.	—	Males, } AGES IN PERIODS OF 10 YEARS.
7,140		3,111		1,230		123		.	.	.	—	Females, } AGES IN PERIODS OF 10 YEARS.
13,555		6,144		2,305		241		45	43	255,661	—	BOTH SEXES, } AGES IN PERIODS OF 10 YEARS.
5·1		2·4		·9		·09		·01	.	.	.	Males, } PROPORTION PER CENT. AT EACH 10 YEAR PERIOD.
5·5		2·4		·9		·09		·02	.	.	.	Females, } PROPORTION PER CENT. AT EACH 10 YEAR PERIOD.

Printed image digitised by the University of Southampton Library Digitisation Unit

II.—TABLE showing the Number and Ages of the Population Five Years old and upwards,

Districts and Degrees of Education.		Males.												
		5 and under 10.	10 and under 15.	15 and under 20.	20 and under 30.	30 and under 40.	40 and under 50.	50 and under 60.	60 and under 70.	70 and under 80.	80 and under 90.	90 and upwards.	Ages not specified.	Total Males.
Rural Districts.	Who could Read and Write,	1,275	5,529	6,814	9,363	6,017	5,339	4,528	2,752	1,352	416	51	3	43,992
	Who could Read only,	3,365	5,345	4,187	4,358	2,478	2,543	1,938	1,262	566	217	16	1	26,299
	Who could neither Read nor Write,	10,268	6,113	4,244	4,127	2,642	3,238	2,744	2,091	1,013	411	58	3	36,977
Civic Districts.	Who could Read and Write,	127	498	597	748	558	390	270	178	52	16	3	2	3,439
	Who could Read only,	204	184	171	187	134	129	84	44	22	7	.	.	1,166
	Who could neither Read nor Write,	460	232	203	180	137	161	141	68	28	8	4	.	1,022
Rural and Civic Districts.	Who could Read and Write,	1,405	6,027	7,411	10,611	6,575	5,779	4,798	2,930	1,404	432	54	5	47,431
	Who could Read only,	3,572	5,529	4,358	4,545	2,612	2,672	2,022	1,326	588	224	16	1	27,465
	Who could neither Read nor Write,	10,748	6,345	4,447	4,307	2,779	3,399	2,885	2,159	1,041	419	62	3	36,599
Proportion per cent. in each Degree.	Who could Read and Write,	3	34	46	55	35	49	49	46	46	40	41	36	42
	Who could Read only,	23	31	27	23	22	22	21	21	20	21	12	7	24
	Who could neither Read nor Write,	68	35	27	22	23	29	30	33	34	39	47	57	34
Years in which the persons were respectively between the ages of 5 and 15,		1841 to 30th March, 1851	1838 to 1842	1828 to 1837	1818 to 1827	1808 to 1817	1798 to 1807	1788 to 1797	1778 to 1787	1768 to 1777	1767 and upwards			

III.—TABLE showing the Proportion per cent. of the Population Five Years old and upwards, in each Degree

Degrees of Education.		Males.												
		5 to 10.	11 to 15.	16 to 25.	26 to 35.	36 to 45.	46 to 55.	56 to 65.	66 to 75.	76 to 85.	86 to 95.	Above 95.	Ages not specified.	Total Males.
Who could Read and Write,	In 1841,	7	33	49	49	50	47	43	44	43	41	29	26	38
	In 1851,	12	37	50	56	50	51	47	48	43	45	38	36	42
Who could Read only,	In 1841,	19	31	26	24	23	21	20	19	18	20	14	13	23
	In 1851,	24	30	25	22	22	21	20	20	20	15	9	7	24
Who could neither Read nor Write,	In 1841,	74	36	25	27	27	32	37	37	39	39	57	61	39
	In 1851,	64	33	25	22	28	28	33	32	37	40	53	57	34

IV.—TABLE showing the Number and Ages of Persons

Classes of Schools in Rural and Civic Districts.		Number and Ages of Males.																
		Under 4 years.	4.	5.	6.	7.	8.	9.	10.	11.	12.	13.	14.	15.	16.	Above 16.	Ages not specified.	Total Males.
Rural Districts.	Primary Schools,	45	247	474	812	951	1,028	1,013	971	570	745	424	410	167	117	131	182	8,287
	Superior Schools,	.	2	2	3	2	7	5	5	2	12	3	2	3	3	1	.	52
Civic Districts.	Primary Schools,	11	32	56	52	66	90	69	33	49	67	45	29	17	14	108	2	790
	Superior Schools,	.	2	9	12	14	11	14	21	30	30	37	32	16	10	11	7	256
Total,		56	283	541	879	1,033	1,136	1,101	1,030	651	854	509	473	203	144	251	191	9,385

Printed image digitised by the University of Southampton Library Digitisation Unit

who could Read and Write,—Read only,—or could neither Read nor Write, in 1851.

Females													Districts, and Degrees of Education.	
5 and under 10	10 and under 15	15 and under 20	20 and under 30	30 and under 40.	40 and under 50.	50 and under 60.	60 and under 70	70 and under 80	80 and under 90	90 and upwards	Ages not specified.	Total Females.		
1,012	3,890	4,778	5,973	3,047	2,202	1,666	933	435	131	19	2	24,156	Who could Read and Write,	Rural Districts.
3,166	6,314	6,442	7,602	4,752	4,346	3,123	2,001	844	280	28	6	38,904	Who could Read only,	
10,189	6,256	4,323	5,245	4,566	5,616	4,629	3,737	1,669	757	97	15	47,149	Who could neither Read nor Write	
98	348	448	631	369	281	169	111	50	17	.	1	2,526	Who could Read and Write,	Civic Districts
211	293	353	447	269	263	156	96	39	15	4	2	2,167	Who could Read only,	
410	231	212	317	283	323	230	162	54	30	6	3	2,261	Who could neither Read nor Write	
1,110	4,238	5,226	6,607	3,416	2,483	1,835	1,094	505	148	19	3	26,684	Who could Read and Write,	Rural and Civic Districts
3,377	6,606	6,795	8,049	5,041	4,609	3,279	2,097	883	295	32	8	41,071	Who could Read only,	
10,599	6,487	4,535	5,562	4,849	5,939	4,859	3,949	1,723	787	103	18	49,410	Who could neither Read nor Write	
7	25	32	33	26	19	18	15	16	12	13	10	23	Who could Read and Write,	Proportion per cent. in each Degree
23	38	41	40	38	35	33	30	29	24	20	23	35	Who could Read only,	
70	37	27	27	36	46	49	55	55	64	67	62	42	Who could neither Read nor Write,	
1841 to 30th March, 1851		1838 to 1842	1828 to 1837	1818 to 1827	1808 to 1817	1798 to 1807	1788 to 1797	1778 to 1787	1768 to 1777	1767 and upwards.			Years in which the persons were respectively between the ages of 5 and 15.	

of Education in 1841 and 1851, according to the Classification of Ages in the Census Tables of 1841.

Females.													Degrees of Education.	
5 to 10	11 to 15	16 to 25	26 to 35	36 to 45	46 to 55.	56 to 65	66 to 75	76 to 85	86 to 95	Above 95	Ages not specified.	Total Females		
5	18	23	17	15	14	12	12	10	13	10	15	15	In 1841,	Who could Read and Write.
9	27	33	26	21	19	16	17	13	10	5	10	23	In 1851,	
18	40	43	39	36	32	28	30	30	28	18	18	34	In 1841,	Who could Read only.
25	39	40	39	36	34	30	29	26	29	11	28	35	In 1851,	
77	42	34	44	49	54	60	58	60	59	72	67	51	In 1841,	Who could neither Read nor Write.
66	34	27	33	43	47	54	54	61	55	84	62	42	In 1851,	

attending Schools during the Week ending 12th April, 1851.

Number and Ages of Females.																	Total Males and Females.	Classes of Schools in Rural and Civic Districts	
Under 4 years	4.	5	6	7.	8	9.	10	11.	12	13.	14.	15.	16.	Above 16.	Ages not specified.	Total Females.			
57	230	445	722	792	851	810	792	470	558	302	253	142	88	103	60	6,675	14,962	Primary Schools,	Rural Districts.
.	2	1	1	1	5	4	7	5	3	4	4	4	1	1	.	43	95	Superior Schools,	
9	33	65	89	81	88	75	86	59	70	31	35	23	13	51	5	804	1,594	Primary Schools,	Civic Districts
.	1	4	8	7	11	9	14	7	13	15	7	3	7	9	.	115	371	Superior Schools,	
66	266	515	811	881	955	898	899	541	644	352	299	172	109	164	65	7,637	17,022	Total.	

Printed image digitised by the University of Southampton Library Digitisation Unit

I.—TABLE OF Ages, showing the Number of Persons under One Year, also

DISTRICTS.		Under 1 Year.	1 and under 5.	5 and under 10.	10 and under 15.	15 and under 20.	20 and under 25.	25 and under 30.	30 and under 35.	35 and under 40.	40 and under 45.	45 and under 50.	50 and under 55.	55 and under 60.
RURAL DISTRICTS,	Males,	18,146	73,361	109,794	120,634	105,652	79,636	50,209	46,550	38,597	47,066	31,254	43,017	22,114
	Females,	17,728	71,003	107,377	116,739	110,924	87,515	56,331	53,363	42,036	53,361	33,382	45,929	22,677
CIVIC DISTRICTS,	Males,	3,560	10,969	14,628	15,812	15,414	11,727	8,871	7,916	6,611	7,275	4,605	5,474	2,604
	Females,	3,441	10,916	14,415	15,740	17,474	15,973	11,797	9,925	8,072	8,702	5,372	6,699	3,076
TOTAL OF RURAL AND CIVIC DISTRICTS,	Males,	21,706	84,330	124,422	136,446	121,066	91,365	59,080	54,466	45,208	54,343	35,359	48,491	24,718
	Females,	21,169	81,919	121,792	132,529	128,398	103,488	68,128	63,788	50,160	62,063	36,754	52,628	25,753
AGES IN PERIODS OF 10 YEARS,	Males,		208,752		257,512		150,445		99,674		90,202		73,209	
	Females,		203,711		260,927		171,616		113,948		100,837		78,381	
	BOTH SEXES,	42,875	412,463		518,439		322,061		213,622		191,039		151,590	
PROPORTION PER CENT AT EACH 10 YEAR PERIOD,	Males,	2·2	21·4		26·4		15·4		10·2		9·8		7·5	
	Females,	2·	19·7		25·2		16·6		11·		9·8		7·6	

II.—TABLE showing the Number and Ages of the Population Five Years old and upwards,

DISTRICTS, AND DEGREES OF EDUCATION.		MALES. 5 and under 10	10 and under 15.	15 and under 20.	20 and under 30.	30 and under 40	40 and under 50.	50 and under 60.	60 and under 70	70 and under 80.	80 and under 90	90 and upwards.	Ages not specified.	TOTAL MALES.
RURAL DISTRICTS.	Who could Read and Write,	9,851	40,886	49,251	72,222	47,976	40,511	33,773	20,503	9,351	2,700	351	130	327,512
	Who could Read only,	27,187	33,327	28,821	28,974	17,451	16,542	12,795	7,899	3,574	1,227	142	56	182,995
	Who could neither Read nor Write,	72,756	41,421	27,580	28,651	19,718	21,269	18,563	13,528	6,039	2,257	356	552	252,490
CIVIC DISTRICTS.	Who could Read and Write,	2,437	8,092	9,722	14,374	10,201	7,635	5,161	2,604	899	219	16	59	61,419
	Who could Read only,	4,905	4,455	3,137	3,449	2,420	2,237	1,400	713	254	50	5	14	23,039
	Who could neither Read nor Write,	7,286	3,265	2,555	2,775	1,906	2,008	1,517	893	333	104	22	157	22,821
RURAL AND CIVIC DISTRICTS.	Who could Read and Write,	12,288	48,978	58,973	86,596	58,179	48,146	38,934	23,112	10,250	2,919	367	189	388,931
	Who could Read only,	32,092	42,782	31,958	32,423	19,871	18,779	14,195	8,612	3,828	1,277	147	70	206,034
	Who could neither Read nor Write,	80,042	44,686	30,135	31,426	21,624	23,277	20,080	14,421	6,372	2,361	378	509	275,311
PROPORTION PER CENT. IN EACH DEGREE.	Who could Read and Write,	10	36	49	58	58	53	53	50	50	45	41	25	45
	Who could Read only,	26	31	26	21	20	21	19	19	19	19	17	9	24
	Who could neither Read nor Write,	64	33	25	21	22	26	28	31	31	36	42	66	31
Years in which the persons were respectively between the ages of 5 and 15,		1841 to 30th March, 1851	1838 to 1842	1828 to 1837	1818 to 1827	1808 to 1817	1798 to 1807	1788 to 1797	1778 to 1787	1768 to 1777	1767 and upwards.			

Printed image digitised by the University of Southampton Library Digitisation Unit

the Number ONE YEAR old and upwards, in periods of FIVE and TEN Years.

60 and under 65.	65 and under 70	70 and under 75	75 and under 80	80 and under 85	85 and under 90	90 and under 95	95 and under 100	100 and upwards	Ages not specified.	TOTAL	TOTAL MALES AND FEMALES	DISTRICTS.
28,360	13,075	13,099	5,865	4,881	1,303	585	192	72	538	854,504	1,749,708	RURAL DISTRICTS.
34,062	13,377	14,128	5,756	6,192	1,367	598	206	140	391	895,204		
2,853	1,357	1,052	434	291	82	31	8	4	230	121,608	262,173	CIVIC DISTRICTS.
3,953	1,676	1,586	612	545	160	60	23	11	137	140,365		
31,713	14,432	14,151	6,299	5,172	1,385	616	200	76	768	976,312	2,011,881	TOTAL OF RURAL AND CIVIC DISTRICTS
38,015	15,053	15,714	6,368	6,737	1,527	658	229	151	528	1,035,569		
46,145		20,450		6,557		816		.	.	.	—	Males, . } AGES IN PERIODS OF 10 YEARS.
53,068		22,082		8,264		887		.	.	.	—	Females, .
99,213		42,532		14,821		1,703		227	1,296	2,011,881	—	BOTH SEXES,
4·7		2·1		·7		·08		.	.	.	.	Males, . } PROPORTION PER CENT. AT EACH 10 YEAR PERIOD.
5·1		2·1		·8		·08		·01	.	.	.	Females,

who could Read and Write,—Read only,—or could neither Read nor Write, in 1851.

FEMALES.													DISTRICTS, AND DEGREES OF EDUCATION.
5 and under 10	10 and under 15	15 and under 20	20 and under 30	30 and under 40	40 and under 50	50 and under 60	60 and under 70	70 and under 80	80 and under 90	90 and upwards	Ages not specified	TOTAL FEMALES.	
7,919	29,164	37,211	50,267	26,739	19,278	14,699	8,362	3,698	1,099	163	47	198,646	Who could Read and Write, . } RURAL DISTRICTS.
26,567	43,985	42,524	54,349	35,948	30,648	22,554	14,361	6,373	2,183	222	75	279,769	Who could Read only, . .
72,891	43,640	31,139	39,230	33,264	36,837	31,353	24,716	9,813	4,277	559	269	328,036	Who could neither Read nor Write,
1,950	6,046	7,931	13,425	8,019	5,225	3,459	1,823	760	213	22	36	48,313	Who could Read and Write, . } CIVIC DISTRICTS
5,012	5,907	6,217	9,356	5,978	4,824	3,372	1,843	759	204	31	24	43,527	Who could Read only, . .
7,453	3,785	3,426	4,989	4,000	4,025	2,944	1,963	679	238	41	75	33,663	Who could neither Read nor Write,
9,869	35,212	45,042	63,692	34,758	24,503	18,158	10,185	4,458	1,312	185	85	247,459	Who could Read and Write, . } RURAL AND CIVIC DISTRICTS.
31,579	49,892	48,741	63,705	41,926	35,472	25,926	16,204	7,132	2,387	253	99	323,316	Who could Read only, . .
80,344	47,425	34,615	44,219	37,264	40,862	34,297	26,679	10,492	4,565	600	344	361,706	Who could neither Read nor Write,
8	26	35	37	30	24	23	19	20	16	18	16	26	Who could Read and Write, . } PROPORTION PER CENT. IN EACH DEGREE.
26	36	36	37	37	35	33	31	32	29	24	19	35	Who could Read only, . .
66	36	27	26	33	41	44	50	48	55	58	65	39	Who could neither Read nor Write, . . .
1841 to 30th March, 1851		1838 to 1842	1828 to 1837	1818 to 1827	1808 to 1817	1798 to 1807	1788 to 1797	1778 to 1787	1768 to 1777	1767 and upwards.			Years in which the persons were respectively between the ages of 5 and 15.

Pnnted image digitised by the University of Southampton Library Digitisation Unit

III.—TABLE showing the NUMBER and AGES of the Population Five Years old and upwards who could Read and Ages in the Census

DISTRICTS AND PERIODS.		MALES WHO COULD READ AND WRITE.												
		5 to 10.	11 to 15.	16 to 25.	26 to 35	36 to 45	46 to 55.	56 to 65	66 to 75	76 to 85	86 to 95	Above 95	Ages not specified.	TOTAL MALES.
RURAL DISTRICTS,	In 1841,	14,352	46,912	99,476	66,450	53,954	36,611	24,862	12,480	4,964	659	92	248	361,060
	In 1851,	16,192	44,048	90,145	54,790	44,313	37,003	23,610	12,129	4,330	744	78	130	327,512
CIVIC DISTRICTS,	In 1841,	2,959	6,942	14,587	10,321	7,640	4,656	2,831	1,177	405	51	8	58	51,637
	In 1851,	3,774	8,642	17,414	11,656	8,862	5,990	3,205	1,374	369	49	5	59	61,419
RURAL AND CIVIC DISTRICTS,	In 1841,	17,311	53,854	114,063	76,771	61,594	41,269	27,693	13,657	5,369	710	100	306	412,697
	In 1851,	19,966	52,690	107,559	66,446	53,195	42,993	26,815	13,503	4,699	793	83	189	388,931
		MALES WHO COULD READ ONLY												
RURAL DISTRICTS,	In 1841,	40,409	45,194	49,356	28,998	21,953	14,509	10,017	5,161	2,236	329	44	142	218,148
	In 1851,	35,562	36,466	43,856	19,946	17,776	14,026	8,605	4,559	1,735	293	33	56	182,995
CIVIC DISTRICTS,	In 1841,	5,065	3,601	3,875	2,464	1,971	1,273	773	325	134	27	4	7	19,539
	In 1851,	5,902	4,189	4,834	2,700	2,453	1,641	855	350	82	15	1	14	23,039
RURAL AND CIVIC DISTRICTS,	In 1841,	45,474	48,795	53,231	31,462	23,924	15,582	10,790	5,486	2,370	356	48	149	237,667
	In 1851,	41,464	40,655	48,690	22,646	20,231	15,667	9,540	4,909	1,820	308	34	70	206,034
		MALES WHO COULD NEITHER READ NOR WRITE												
RURAL DISTRICTS,	In 1841,	124,706	47,936	47,634	34,705	26,423	22,851	18,837	9,045	3,899	595	145	514	339,290
	In 1851,	83,231	37,177	43,099	21,413	21,989	19,492	14,703	7,295	3,089	559	91	352	252,490
CIVIC DISTRICTS,	In 1841,	7,597	2,342	2,562	1,961	1,718	1,406	1,042	448	184	28	10	76	19,369
	In 1851,	9,072	3,029	3,999	2,141	2,136	1,653	939	458	158	24	5	157	22,821
RURAL AND CIVIC DISTRICTS,	In 1841,	132,303	50,278	50,196	36,666	30,141	24,257	19,879	9,488	4,083	623	155	590	358,659
	In 1851,	91,303	40,206	47,098	23,554	24,125	21,145	15,692	7,753	3,247	583	96	509	275,311

IV.—TABLE showing the Proportion per cent. of the Population Five Years old and upwards, in each Degree

DEGREES OF EDUCATION.		MALES.												
		5 to 10	11 to 15.	16 to 25.	26 to 35.	36 to 45.	46 to 55	56 to 65.	66 to 75.	76 to 85.	86 to 95.	Above 95.	Ages not specified.	TOTAL MALES
Who could Read and Write,	In 1841,	9	35	52	53	53	51	47	48	45	42	33	29	41
	In 1851,	13	40	53	59	54	54	52	51	46	47	39	25	45
Who could Read only,	In 1841,	23	32	25	22	21	19	19	19	20	21	16	14	24
	In 1851,	27	30	24	20	21	20	18	19	19	18	16	9	24
Who could neither Read nor Write,	In 1841,	68	33	23	25	26	30	34	33	35	37	51	57	35
	In 1851,	60	30	23	21	25	26	30	30	33	35	45	66	31

V.—TABLE showing the Number and Ages of Persons

CLASSES OF SCHOOLS IN RURAL AND CIVIC DISTRICTS.		NUMBER AND AGES OF MALES.																	
		Under 4 years	4	5	6	7	8	9.	10	11.	12.	13	14.	15.	16	Above 16.	Ages not specified.	TOTAL MALES.
RURAL DISTRICTS	Primary Schools,	567	1,837	3,859	6,183	7,098	7,700	7,422	7,362	4,786	5,367	3,142	2,739	1,203	806	991	393	61,295
	Superior Schools,	.	4	11	17	29	26	36	52	43	76	56	57	57	44	92	5	605
CIVIC DISTRICTS	Primary Schools,	224	583	939	1,254	1,483	1,522	1,525	1,666	1,066	1,116	736	540	257	179	1,043	102	14,257
	Superior Schools,	6	18	41	70	99	118	139	203	226	235	284	235	172	125	176	10	2,160
	TOTAL,	617	2,442	4,850	7,524	8,709	9,366	9,122	9,283	6,143	6,814	4,218	3,574	1,689	1,154	2,302	510	78,317

Printed image digitised by the University of Southampton Library Digitisation Unit

Write,—Read only,—or who could neither Read nor Write in 1841 and 1851, according to the Classification of Tables of 1841.

Females who could Read and Write.													Districts and Periods.
5 to 10	11 to 15	16 to 25	26 to 35	36 to 45	46 to 55	56 to 65	66 to 75	76 to 85	86 to 95	Above 95	Ages not specified	Total Females	
9,313	26,485	54,847	29,653	20,490	13,446	8,000	3,810	1,536	258	27	109	168,004	In 1841, Rural Districts.
12,591	31,380	66,137	32,841	22,057	16,603	10,085	4,819	1,724	322	40	47	198,646	In 1851,
2,053	4,852	12,287	7,535	4,986	2,900	1,763	834	314	56	3	58	37,941	In 1841, Civic Districts.
3,003	6,380	15,500	9,720	6,330	4,177	2,252	1,023	338	53	4	38	48,813	In 1851,
11,366	31,337	67,134	37,488	25,476	16,346	9,763	4,674	1,850	314	30	167	205,945	In 1041, Rural and Civic Districts
15,594	37,760	81,637	42,561	28,387	20,780	12,337	5,842	2,057	375	44	85	247,459	In 1851,
Females who could Read only.													
39,297	55,025	89,330	57,931	40,799	27,235	18,521	9,195	4,092	569	76	232	342,322	In 1841, Rural Districts.
35,107	43,819	73,081	40,346	33,535	25,611	16,118	8,297	3,193	475	52	75	279,769	In 1851,
5,584	5,475	10,168	6,746	4,974	3,194	2,174	937	433	67	7	46	39,805	In 1841, Civic Districts.
6,190	5,916	11,515	6,787	5,623	3,885	2,172	1,021	319	61	10	24	43,527	In 1851,
44,881	60,500	99,498	64,677	45,773	30,429	20,695	10,132	4,525	636	83	298	382,127	In 1841, Rural and Civic Districts
41,377	49,735	84,596	47,133	39,158	29,500	18,290	9,318	3,512	536	62	99	323,316	In 1851,
Females who could neither Read nor Write.													
126,417	53,246	72,243	61,855	51,442	40,116	31,455	13,587	6,316	990	229	679	458,475	In 1841, Rural Districts.
83,917	39,094	53,171	34,694	37,698	33,399	27,041	12,221	5,488	849	199	267	328,038	In 1851,
8,200	3,042	4,942	4,218	3,727	2,742	2,129	903	480	81	26	55	30,583	In 1841, Civic Districts.
8,365	3,539	6,310	4,216	4,323	3,278	2,181	935	363	67	14	75	33,668	In 1851,
134,625	56,288	77,185	66,073	55,169	42,858	33,584	14,490	6,796	971	255	764	489,058	In 1841, Rural and Civic Districts.
92,282	42,633	59,481	38,910	42,023	36,677	29,222	13,156	5,051	916	213	342	361,706	In 1851,

of Education in 1841 and 1851, according to the Classification of Ages in the Census Tables of 1841.

Females.													Degrees of Education.
5 to 10.	11 to 15.	16 to 25.	26 to 35	36 to 45.	46 to 55.	56 to 65	66 to 75	76 to 85.	86 to 95	Above 95	Ages not specified	Total Females	
6	21	27	22	20	18	15	16	14	16	8	14	19	In 1841, Who could Read and Write.
10	29	36	33	26	24	21	18	21	14	10		26	In 1851,
23	41	41	39	36	34	32	35	34	33	23	24	36	In 1841, Who could Read only.
28	38	37	36	36	34	30	33	31	29	19	15	35	In 1851,
71	30	32	39	44	48	53	49	52	51	60	62	45	In 1841, Who could neither Read nor Write.
62	33	26	30	36	42	49	46	51	50	67	65	39	In 1851,

attending Schools during the Week ending 12th April, 1851.

Number and Ages of Females																	Total Males and Females.	Classes of Schools in Rural and Civic Districts.
Under 4 years.	4.	5.	6.	7	8	9	10	11.	12.	13.	14	15.	16	Above 16.	Ages not specified	Total Females		
420	1,683	3,383	5,098	5,598	6,030	5,582	5,516	3,290	4,129	2,081	1,366	843	575	579	294	46,967	106,262	Primary Schools, Rural Districts.
–	4	6	8	15	31	18	24	26	32	28	25	14	8	10	1	250	855	Superior Schools,
244	613	941	1,196	1,369	1,376	1,263	1,196	759	650	501	358	181	114	272	144	11,382	25,639	Primary Schools, Civic Districts
1	11	29	54	68	94	125	127	114	121	114	116	86	58	70	24	1,212	3,372	Superior Schools,
665	2,316	4,359	6,356	7,050	7,531	6,988	6,863	4,189	5,132	2,724	2,365	1,124	755	931	463	59,811	136,128	Total.

X

Printed image digitised by the University of Southampton Library Digitisation Unit

TABLE showing the Population of the PROVINCE OF ULSTER at every age, by Months and Years, as taken from the Family Returns.

Ages.	Rural Districts		Civic Districts		Rural and Civic Districts		
	Males.	Females.	Males	Females	Males	Females	Total Males and Females
Months, 1	2,605	2,467	562	501	3,167	2,968	6,135
„ 2	1,699	1,632	329	355	2,028	1,987	4,015
„ 3	1,915	1,960	342	336	2,257	2,296	4,555
„ 4	1,301	1,793	274	256	1,575	1,449	3,024
„ 5	1,069	1,047	261	239	1,330	1,286	2,616
„ 6	2,781	2,790	412	377	3,193	3,167	6,360
„ 7	1,010	947	285	245	1,295	1,192	2,487
„ 8	1,263	1,160	284	287	1,547	1,455	3,002
„ 9	2,206	2,286	321	342	2,527	2,628	5,165
„ 10	1,214	1,212	234	270	1,498	1,482	2,980
„ 11	1,083	1,026	206	221	1,289	1,247	2,536
Total, under 1 year.	18,146	17,728	3,560	3,441	21,706	21,169	42,875
Years, 1	16,139	15,229	2,617	2,612	18,756	17,841	36,597
„ 2	20,364	19,640	3,186	3,188	23,550	22,828	46,378
„ 3	16,039	15,838	2,441	2,474	18,530	18,312	36,842
„ 4	20,769	20,296	2,725	2,642	23,494	22,938	46,432
„ 5	21,321	20,596	2,807	2,804	24,128	23,400	47,528
„ 6	22,165	21,689	2,916	2,836	25,081	24,525	49,606
„ 7	22,474	21,601	3,07[illegible]	2,927	25,550	24,528	50,078
„ 8	22,80[illegible]	22,922	2,958	2,854	25,760	25,806	51,566
„ 9	21,03[illegible]	20,569	2,871	2,964	23,903	23,533	47,436
„ 10	25,191	24,318	3,120	3,143	28,311	27,461	55,772
„ 11	18,760	18,492	2,636	2,608	21,396	21,100	42,496
„ 12	28,196	27,199	3,343	3,413	31,529	30,612	62,141
„ 13	20,940	20,003	3,007	3,002	23,947	23,005	46,952
„ 14	27,547	26,777	3,716	3,574	31,263	30,351	61,614
„ 15	22,248	21,822	3,168	3,238	25,416	25,060	50,476
„ 16	25,194	25,970	3,510	3,722	28,704	29,692	58,396
„ 17	18,509	19,641	2,760	3,246	21,269	22,887	44,156
„ 18	24,408	26,722	3,402	4,142	27,810	30,864	58,674
„ 19	15,293	16,769	2,574	3,126	17,867	19,895	37,762
„ 20	25,568	29,053	3,257	4,554	28,825	33,607	62,432
„ 21	13,126	13,408	2,174	2,577	15,300	15,985	31,285
„ 22	16,230	17,538	2,277	3,326	18,507	20,864	39,371
„ 23	10,961	11,972	1,547	2,56[illegible]	12,508	14,540	27,348
„ 24	13,753	15,544	2,17[illegible]	2,94[illegible]	15,925	18,492	34,417
„ 25	14,058	15,772	2,27[illegible]	3,116	16,332	18,888	35,220
„ 26	11,949	13,639	2,048	2,823	13,997	16,462	30,459
„ 27	7,815	8,586	1,521	1,872	9,336	10,458	19,794
„ 28	11,476	12,708	1,899	2,59[illegible]	13,37[illegible]	15,303	28,680
„ 29	4,909	5,626	1,129	1,391	6,038	7,017	13,055
„ 30	22,602	26,304	3,336	4,556	25,938	31,360	57,298
„ 31	4,216	4,306	884	1,012	5,100	5,318	10,418
„ 32	7,623	9,039	1,374	1,582	8,997	10,621	19,618
„ 33	5,091	5,518	996	1,179	6,087	6,697	12,784
„ 34	7,018	8,196	1,326	1,596	8,344	9,792	18,136
„ 35	13,448	13,459	1,984	2,117	15,432	15,576	31,008
„ 36	9,156	10,312	1,572	2,107	10,728	12,419	23,147
„ 37	4,788	5,220	944	1,124	5,732	6,344	12,076
„ 38	7,670	8,797	1,287	1,697	8,957	10,494	19,451
„ 39	3,535	4,300	824	1,027	4,359	5,327	9,686
„ 40	28,657	31,993	3,889	4,831	32,546	36,824	69,370
„ 41	3,399	3,789	751	803	4,150	4,592	8,742
„ 42	6,277	7,179	1,041	1,184	7,318	8,363	15,681
„ 43	3,634	4,361	756	831	4,390	5,192	9,582
„ 44	5,101	6,059	838	1,053	5,939	7,112	13,051
Years, 45	11,903	11,270	1,569	1,621	13,472	12,891	26,363
„ 46	6,218	7,017	961	1,146	7,179	8,163	15,344
„ 47	5,794	4,257	603	711	4,397	4,968	9,365
„ 48	6,331	7,430	941	1,241	7,272	8,721	15,993
„ 49	3,008	3,358	531	651	3,539	4,009	7,548
„ 50	24,677	26,365	2,778	3,559	27,455	29,924	57,379
„ 51	3,456	3,557	544	592	4,000	4,149	8,149
„ 52	6,173	6,572	897	1,033	7,070	7,605	14,675
„ 53	4,095	4,145	622	726	4,717	4,871	9,588
„ 54	4,616	5,290	633	789	5,249	6,079	11,328
„ 55	8,113	7,572	793	924	8,906	8,496	17,402
„ 56	5,563	5,844	717	871	6,280	6,715	12,995
„ 57	2,701	2,806	369	399	3,070	3,205	6,275
„ 58	3,842	4,379	460	555	4,302	4,934	9,236
„ 59	1,895	2,076	265	327	2,160	2,403	4,563
„ 60	18,203	22,601	1,605	2,389	19,808	24,990	44,798
„ 61	1,865	1,961	271	282	2,136	2,243	4,379
„ 62	2,885	3,343	350	459	3,235	3,802	7,037
„ 63	2,840	2,791	323	388	3,163	3,179	6,342
„ 64	3,067	3,366	304	435	3,371	3,801	7,172
„ 65	4,137	4,067	376	496	4,513	4,563	9,096
„ 66	3,379	3,573	351	416	3,730	3,989	7,719
„ 67	2,211	2,036	227	288	2,438	2,324	4,762
„ 68	2,255	2,519	278	325	2,533	2,844	5,377
„ 69	1,093	1,162	125	151	1,218	1,313	2,531
„ 70	7,555	8,892	53[illegible]	902	8,087	9,794	17,881
„ 71	1,049	919	119	140	1,168	1,059	2,227
„ 72	1,837	1,755	151	209	1,988	1,964	3,952
„ 73	1,271	1,155	122	154	1,393	1,309	2,702
„ 74	1,387	1,407	128	181	1,515	1,588	3,103
„ 75	1,946	1,919	141	197	2,087	2,116	4,203
„ 76	1,459	1,435	112	165	1,571	1,600	3,171
„ 77	863	754	72	71	935	825	1,760
„ 78	1,077	1,117	81	114	1,158	1,231	2,389
„ 79	520	531	28	65	548	596	1,144
„ 80	2,910	4,143	165	349	3,075	4,492	7,567
„ 81	441	396	34	44	475	440	915
„ 82	582	635	29	59	611	694	1,305
„ 83	311	349	25	39	336	388	724
„ 84	637	669	38	54	675	723	1,398
„ 85	354	381	29	47	383	428	811
„ 86	346	381	17	37	363	418	781
„ 87	226	222	16	28	242	250	492
„ 88	245	248	15	24	260	272	532
„ 89	132	135	5	24	137	159	296
„ 90	326	359	17	28	343	387	730
„ 91	83	63	3	5	86	68	154
„ 92	81	74	6	15	87	89	176
„ 93	46	45	3	6	49	51	100
„ 94	49	57	2	6	51	63	114
„ 95	61	57	1	6	62	63	125
„ 96	58	58	2	4	60	62	122
„ 97	22	19	1	5	23	24	47
„ 98	25	39	1	4	26	43	69
„ 99	26	33	3	4	29	37	66
„ 100 and upwards	72	140	4	11	76	151	227
Unspecified.	538	391	230	137	768	528	1,296
Total, .	854,504	895,204	121,808	140,365	976,312	1035569	2011881

Printed image digitised by the University of Southampton Library Digitisation Unit

PROVINCE OF CONNAUGHT.

INDEX.

	Page		Page
GALWAY TOWN,	156	MAYO,	166
GALWAY,	158	ROSCOMMON,	170
LEITRIM,	162	SLIGO,	174

SUMMARY OF CONNAUGHT, ... 178

Printed image digitised by the University of Southampton Library Digitisation Unit

I.—TABLE OF AGES, showing the Number of Persons under One Year, also

TOWNS		Under 1 Year	1 and under 5	5 and under 10	10 and under 15	15 and under 20	20 and under 25	25 and under 30	30 and under 35	35 and under 40	40 and under 45	45 and under 50	50 and under 55	55 and under 60
TOWN OF GALWAY,	Males,	241	850	1,151	1,300	1,336	1,130	774	815	599	702	357	497	202
	Females,	258	818	1,222	1,664	1,662	1,543	1,046	1,178	763	1,025	471	643	256
AGES IN PERIODS OF 10 YEARS,	Males,		2,001		2,626		1,904		1,414		1,059		699	
	Females,		2,040		3,326		2,589		1,941		1,494		897	
	BOTH SEXES,	499	4,041		6,012		4,493		3,355		2,553		1,596	
PROPORTION PER CENT AT EACH 10 YEAR PERIOD,	Males,	2·3	19·1		25·6		18·2		13·5		10·1		6·7	
	Females,	1·9	15·4		25·		19·5		14·6		11·2		6·8	

II.—TABLE showing the Number and Ages of the Population Five Years old and upwards,

DISTRICTS, AND DEGREES OF EDUCATION.		MALES. 5 and under 10	10 and under 15	15 and under 20	20 and under 30	30 and under 40	40 and under 50	50 and under 60	60 and under 70.	70 and under 80	80 and under 90.	90 and upwards.	Ages not specified	TOTAL MALES
CIVIC DISTRICT.	Who could Read and Write,	120	475	599	921	674	421	282	119	23	6	1	2	3,653
	Who could Read only,	284	295	167	162	104	107	39	22	7	1	.	1	1,189
	Who could neither Read nor Write,	747	530	620	821	636	531	378	227	43	16	1	4	4,554
PROPORTION PER CENT IN EACH DEGREE.	Who could Read and Write,	10	36	43	48	48	40	40	32	40	26	50	29	39
	Who could Read only,	25	23	12	9	7	10	6	6	8	4		14	13
	Who could neither Read nor Write,	65	41	45	43	45	50	54	62	52	70	50	57	48
Years in which the persons were respectively between the ages of 5 and 15,		1841 to 30th March, 1851	1838 to 1842	1828 to 1837	1818 to 1827	1808 to 1817	1798 to 1807	1788 to 1797	1778 to 1787	1768 to 1777	1767 and upwards			

III.—TABLE showing the Proportion per cent. of the Population Five Years old and upwards, in each Degree

DEGREES OF EDUCATION.		MALES. 5 to 10	11 to 15.	16 to 25	26 to 35	36 to 45	46 to 55	56 to 65.	66 to 75	76 to 85.	86 to 95.	Above 95.	Ages not specified.	TOTAL MALES
Who could Read and Write,	In 1841,	12	49	53	49	47	49	43	48	43	26	.	23	43
	In 1851,	14	40	45	49	42	40	37	41	17	75	.	50	39
Who could Read only,	In 1841	15	15	10	8	7	6	6	6	11	.	.	.	10
	In 1851,	25	19	10	8	9	7	6	8	6	.	.	14	13
Who could neither Read nor Write,	In 1841,	73	36	37	43	46	45	51	46	46	71	100	77	47
	In 1851,	61	41	45	43	49	53	57	51	77	25	.	56	48

IV.—TABLE showing the Number and Ages of Persons

CLASSES OF SCHOOLS.	NUMBER AND AGES OF MALES. Under 4 years	4	5	6	7	8.	9	10	11.	12	13	14.	15	16	Above 16	Ages not specified.	TOTAL MALES.
Primary Schools,	4	9	22	67	76	110	117	134	72	107	93	99	70	57	40	3	1,080
Superior Schools,	1	4	4	3	9	4	9	8	8	15	13	18	12	15	8	13	144
TOTAL,	5	13	26	70	85	114	126	142	80	122	106	117	82	72	48	16	1,224

Printed image digitised by the University of Southampton Library Digitisation Unit

the Number ONE YEAR old and upwards, in periods of FIVE and TEN Years.

60 and under 65.	65 and under 70.	70 and under 75.	75 and under 80.	80 and under 85.	85 and under 90.	90 and under 95.	95 and under 100.	100 and upwards.	Ages not specified.	TOTAL.	TOTAL MALES AND FEMALES.	TOWNS.
272	96	68	15	20	3	2	.	.	7	10,487	23,787	Males, . } TOWN OF GALWAY.
441	99	105	24	52	9	6	4	1	14	13,300		Females, }
368		83		23		2		.	.		—	Males, . } AGES IN PERIODS OF 10 YEARS.
540		129		61		10		.	.	.	—	Females, . }
908		212		84		12		1	21	23,787	—	BOTH SEXES. }
3·5		·8		·2		·03		.	.	.	.	Males, } PROPORTION PER CENT AT EACH 10 YEAR PERIOD.
4·1		1·		·4		·08		.	.	.	.	Females, }

who could Read and Write,—Read only,—or could neither Read nor Write, in 1851.

FEMALES. 5 and under 10.	10 and under 15.	15 and under 20.	20 and under 30.	30 and under 40.	40 and under 50.	50 and under 60.	60 and under 70.	70 and under 80.	80 and under 90.	90 and upwards.	Ages not specified.	TOTAL FEMALES.	DISTRICTS, AND DEGREES OF EDUCATION.
97	392	499	709	447	284	188	98	32	11	2	.	2,759	Who could Read and Write, . } CIVIC DISTRICT.
252	468	247	351	207	116	86	45	10	4	2		1,788	Who could Read only, . .
873	804	916	1,529	1,267	1,094	623	397	87	46	7	14	7,677	Who could neither Read nor Write
8	24	30	27	23	19	21	18	25	18	18	.	22	Who could Read and Write, . } PROPORTION PER CENT IN EACH DEGREE.
21	28	15	14	11	8	10	8	8	7	18	.	15	Who could Read only, . .
71	48	55	59	66	73	69	74	67	75	64	100	63	Who could neither Read nor Write, ...
1841 to 30th March, 1851		1838 to 1842	1828 to 1837	1818 to 1827	1808 to 1817	1798 to 1807	1788 to 1797	1778 to 1787	1768 to 1777	1767 and upwards			Years in which the persons were respectively between the ages of 5 and 15.

of Education in 1841 and 1851, according to the Classification of Ages in the Census Tables of 1841.

FEMALES. 5 to 10.	11 to 15.	16 to 25.	26 to 35.	36 to 45.	46 to 55.	56 to 65.	66 to 75.	76 to 85.	86 to 95.	Above 95.	Ages not specified.	TOTAL FEMALES.	DEGREES OF EDUCATION.
9	33	33	26	24	21	17	29	21	20	.	40	25	In 1841, } Who could Read and Write
11	26	28	26	18	22	20	25	19	23	25	.	22	In 1851, }
17	22	18	13	10	9	8	8	3	.	25	20	15	In 1841, } Who could Read only
23	24	14	12	8	9	8	9	7	23	.		15	In 1851, }
74	45	49	61	66	70	75	63	76	60	75	49	60	In 1841, } Who could neither Read nor Write.
66	50	58	62	74	69	72	66	73	54	75	100	63	In 1851, }

attending Schools during the Week ending 12th April, 1851.

NUMBER AND AGES OF FEMALES. Under 4 years.	4.	5.	6.	7.	8.	9.	10.	11.	12.	13.	14.	15.	16.	Above 16.	Ages not specified.	TOTAL FEMALES.	TOTAL MALES AND FEMALES.	CLASSES OF SCHOOLS.
1	6	15	35	51	85	117	129	111	229	213	169	57	34	25	1	1,278	2,358	Primary Schools.
.	.	4	4	3	4	7	6	4	6	2	6	3	3	2	.	54	198	Superior Schools.
1	6	19	39	54	89	124	135	115	235	215	175	60	37	27	1	1,332	2,556	TOTAL.

Printed image digitised by the University of Southampton Library Digitisation Unit

I.—TABLE OF AGES, showing the Number of Persons under One Year, also

BARONIES AND TOWNS.		Under 1 Year	1 and under 5.	5 and under 10.	10 and under 15	15 and under 20	20 and under 25	25 and under 30	30 and under 35.	35 and under 40	40 and under 45.	45 and under 50.	50 and under 55.	55 and under 60
ARAN BARONY,	Males,	35	160	209	248	213	197	105	129	76	97	63	73	34
	Females,	42	127	206	249	187	169	109	102	67	95	56	72	34
ATHENRY B.,	Males,	58	225	343	435	389	303	212	199	111	208	106	163	62
	Females,	45	181	351	374	353	260	172	191	145	244	99	161	74
BALLYMOE B.,	Males,	241	947	1,581	1,561	1,392	914	555	621	476	650	316	553	216
	Females,	221	890	1,379	1,588	1,347	976	538	739	491	724	340	538	245
BALLYNAHINCH B.,	Males,	263	1,031	1,579	1,388	1,632	1,122	647	743	452	759	299	503	167
	Females,	259	922	1,511	1,812	1,706	1,248	710	908	578	972	350	582	199
CLARE B.,	Males,	255	955	1,817	2,268	2,012	1,475	783	795	488	861	462	694	260
	Females,	262	977	1,788	2,349	2,229	1,552	885	897	623	1,040	510	832	293
CLONMACNOWEN B.,	Males,	95	330	533	579	577	480	247	245	160	251	112	212	76
	Females,	81	282	474	511	531	329	242	256	162	275	140	206	66
DUNKELLIN B.,	Males,	152	584	1,093	1,223	1,228	975	530	585	364	572	263	441	155
	Females,	134	623	1,051	1,104	1,122	941	566	657	377	618	302	545	153
DUNMORE B.,	Males,	195	756	1,267	1,359	1,182	834	434	586	381	644	230	462	146
	Females,	210	722	1,224	1,301	1,134	851	501	693	434	613	256	470	173
GALWAY B.,	Males,	116	348	749	1 263	825	523	288	310	207	328	132	212	85
	Females,	110	385	589	626	556	533	381	364	257	306	167	212	108
KILCONNELL B.,	Males,	115	419	772	867	785	603	375	368	270	362	200	295	122
	Females,	128	396	717	727	752	505	289	397	269	373	180	305	127
KILLIAN B.,	Males,	107	458	720	927	836	615	357	318	232	329	192	302	125
	Females,	106	412	761	801	744	576	321	378	220	403	196	349	147
KILTARTAN B.,	Males,	167	554	921	1,058	1,015	726	424	460	235	481	240	340	145
	Females,	136	467	915	947	941	705	455	514	342	605	236	486	126
LEITRIM B.,	Males,	189	700	1,259	1,411	1,379	1,064	613	583	458	532	310	492	180
	Females,	152	715	1,210	1,300	1,268	911	588	644	423	677	316	551	255
LONGFORD B.,	Males,	178	777	1,262	1,477	1,541	1,066	696	674	487	608	347	544	248
	Females,	171	757	1,342	1,487	1,532	985	580	696	481	718	405	625	254
LOUGHREA B.,	Males,	59	291	502	571	721	399	212	265	151	281	153	224	64
	Females,	72	295	488	554	670	420	236	329	207	351	149	223	77
MOYCULLEN B.,	Males,	240	787	1,474	1,675	1,568	1,094	714	743	482	673	253	436	187
	Females,	220	784	1,559	1,672	1,339	1,150	652	774	530	661	313	489	212
ROSS B.,	Males,	93	325	535	550	509	333	246	269	181	216	106	150	74
	Females,	94	327	528	569	452	365	260	303	194	215	114	150	93
TIAQUIN B.,	Males,	255	808	1,396	1,525	1,469	1,100	614	676	460	637	332	519	199
	Females,	222	787	1,290	1,497	1,362	995	630	739	517	657	299	564	251
TOTAL RURAL DISTRICTS,	Males,	2,813	10,453	18,032	20,885	19,243	13,393	8,102	8,574	5,721	8,489	4,116	6,615	2,545
	Females,	2,667	10,019	17,331	19,468	18,225	13,471	8,065	9,533	6,317	9,540	4,428	7,312	2,889
BALLINASLOE TOWN (PART OF),	Males,	50	154	372	607	296	208	136	142	89	114	68	94	40
	Females,	42	140	359	574	553	325	176	222	116	201	81	132	32
GORT T.,	Males,	38	118	278	436	391	158	99	82	70	85	49	66	31
	Females,	35	120	263	650	442	350	188	191	128	266	77	126	39
LOUGHREA T.,	Males,	39	150	348	554	314	121	92	106	117	126	64	81	41
	Females,	45	144	356	737	286	234	158	207	120	209	93	120	47
TUAM T.,	Males,	72	190	251	293	305	229	128	154	122	145	50	116	46
	Females,	51	164	239	325	360	265	173	211	158	191	111	144	56
TOTAL CIVIC DISTRICTS,	Males,	199	612	1,249	1,940	1,306	716	455	484	398	470	261	357	158
	Females,	173	568	1,217	2,286	1,643	1,174	695	831	551	867	362	522	174
TOTAL OF RURAL AND CIVIC DISTRICTS,	Males,	3,012	11,065	19,281	22,825	20,549	14,609	8,557	9,058	6,119	8,959	4,377	6,972	2,703
	Females,	2,840	10,587	18,548	21,754	19,868	14,645	8,760	10,414	6,848	10,407	4,790	7,834	3,063
AGES IN PERIODS OF 10 YEARS,	Males,		30,346		43,374		23,166		15,177		13,336		9,675	
	Females,		29,135		41,022		23,405		17,262		15,197		10,897	
	BOTH SEXES,	5,852	59,481		84,996		46,571		32,439		28,553		20,572	
PROPORTION PER CENT AT EACH 10 YEAR PERIOD,	Males,	2·1	29·7		29·6		15·3		10·3		9·1		6·6	
	Females,	1·9	19·3		27·5		15·5		11·4		10·		7·2	

Printed image digitised by the University of Southampton Library Digitisation Unit

the Number ONE YEAR old and upwards, in periods of FIVE and TEN Years.

60 and under 65	65 and under 70	70 and under 75	75 and under 80	80 and under 85	85 and under 90	90 and under 95	95 and under 100	100 and upwards	Ages not specified.	TOTAL	TOTAL MALES AND FEMALES	BARONIES AND TOWNS.
44 72	11 16	14 8	2 2	7 4	1 1	. 1	. .	. .	. .	1,718 1,621	3,339	ARAN BARONY.
91 131	37 26	26 39	6 5	11 11	1 4	1 1	. 2	. .	. .	2,989 2,869	5,858	ATHENRY B.
307 445	97 106	99 124	41 31	23 45	11 2	2 5	2 3	. 2	1 .	10,606 10,779	21,385	BALLYMOE B.
361 545	104 97	93 130	24 29	37 57	7 7	. 2	3 .	1 5	4 .	11,724 12,632	24,356	BALLYNAHINCH B.
430 598	149 142	143 167	43 48	36 61	5 13	3 10	4 7	7 2	2 2	14,015 15,287	29,302	CLARE B.
160 171	51 33	38 54	13 14	16 19	4 1	. 1	1 1	. .	1 2	4,136 3,951	8,087	CLONMACNOWEN B.
294 421	68 70	77 73	19 13	20 31	5 1	3 7	1 2	. 1	. 1	8,652 8,823	17,475	DUNKELLIN B.
304 421	89 73	83 122	30 22	30 46	2 5	. 6	1 2	1 2	2 .	9,138 9,281	18,419	DUNMORE B.
145 175	36 44	24 35	7 11	15 25	2 4	1 .	. 2	. .	3 .	5,619 4,740	10,359	GALWAY B.
224 252	57 67	69 72	21 24	16 23	5 3	1 1	1 1	1 2	. 2	5,948 5,617	11,565	KILCONNELL B.
193 241	73 45	61 74	15 17	7 23	1 3	2 3	1 2	. .	. .	5,871 5,822	11,693	KILLIAN B.
209 281	69 67	61 74	22 20	29 37	5 1	4 4	1 2	1 1	1 .	7,218 7,336	14,554	KILTARTAN B.
345 452	110 97	144 135	32 39	27 53	7 6	4 7	1 5	. 2	2 1	9,862 9,807	19,669	LEITRIM B.
361 491	127 109	108 134	35 36	39 63	4 7	2 6	3 2	. 4	5 2	10,589 10,884	21,473	LONGFORD B.
144 201	30 51	48 72	20 13	16 20	2 2	1 4	1 3	. 1	1 .	4,156 4,438	8,594	LOUGHREA B.
305 421	89 104	111 127	26 42	39 40	3 4	3 3	2 1	1 1	1 .	10,881 11,098	21,979	MOYCULLEN B.
104 138	40 35	33 49	13 11	17 15	. 2	1 2	. 1	1 .	. .	3,776 3,915	7,691	ROSS B.
372 543	102 111	111 121	38 32	36 41	2 9	3 5	. 4	2 1	3 5	10,659 10,687	21,346	TIAQUIN B.
4,443 6,007	1,339 1,295	1,350 1,615	412 414	421 614	67 30	31 68	22 40	15 24	26 15	137,607 139,487	277,094	TOTAL, RURAL DISTRICTS.
51 92	14 19	16 20	9 9	3 8	1 3	. 2	. .	1 .	1 5	2,466 3,111	5,577	BALLINASLOE TOWN (PART OF).
55 84	11 17	13 19	7 5	2 7	. 2	. .	. .	. .	. .	2,039 3,009	5,048	GORT T.
55 117	17 26	20 33	3 12	7 12	2 .	. 2	. 1	. 2	1 3	2,263 2,975	5,238	LOUGHREA T.
66 134	36 23	23 29	9 11	6 17	. 2	2 1	. 1	. 1	. .	2,273 2,667	4,940	TUAM T.
227 427	78 85	72 101	33 37	18 44	3 7	2 5	. 2	1 3	2 8	9,041 11,762	20,803	TOTAL, CIVIC DISTRICTS.
4,670 6,434	1,417 1,380	1,422 1,716	445 451	439 658	70 37	33 73	22 42	16 27	28 23	146,648 151,249	297,897	TOTAL OF RURAL AND CIVIC DISTRICTS
6,057		1,867		509		55		.	.	.	—	Males,
7,814		2,167		745		115		.	.	.	—	Females,
13,901		4,034		1,254		170		43	51	297,397	—	BOTH SEXES, (AGES IN PERIODS OF 10 YEARS.)
4·1		1·3		·3		·04		·01	.	.	.	Males,
5·2		1·4		·5		·08		·02	.	.	.	Females, (PROPORTION PER CENT. AT EACH 10 YEAR PERIOD.)

Printed image digitised by the University of Southampton Library Digitisation Unit

II.—TABLE showing the Number and Ages of the Population Five Years old and upwards,

Districts, and Degrees of Education.		Males												
		5 and under 10	10 and under 15	15 and under 20	20 and under 30.	30 and under 40.	40 and under 50	50 and under 60	60 and under 70	70 and under 80	80 and under 90	90 and upwards.	Ages not specified	Total Males.
Rural Districts.	Who could Read and Write,	885	4,250	5,552	7,413	4,485	3,286	2,589	1,417	469	86	13	2	30,447
	Who could Read only,	1,738	3,330	2,080	1,939	1,094	807	507	273	73	27	3	1	11,880
	Who could neither Read nor Write,	15,409	13,297	11,611	12,643	8,716	8,512	6,064	4,092	1,220	375	52	23	82,014
Civic Districts.	Who could Read and Write,	117	599	593	642	490	321	239	132	49	10	1	.	3,193
	Who could Read only,	173	427	156	116	75	64	47	17	5	1	1	1	1,083
	Who could neither Read nor Write,	959	914	557	413	317	346	229	156	51	10	1	1	3,954
Rural and Civic Districts.	Who could Read and Write,	1,002	4,849	6,145	8,055	4,975	3,607	2,828	1,549	518	96	14	2	33,640
	Who could Read only,	1,911	3,765	2,236	2,055	1,169	871	554	290	78	28	4	2	12,963
	Who could neither Read nor Write,	16,368	14,211	12,168	13,056	9,033	8,858	6,293	4,248	1,271	385	53	24	85,966
Proportion per cent. in each Degree.	Who could Read and Write,	5	21	30	35	33	27	29	25	28	19	20	7	25
	Who could Read only,	10	17	11	9	8	7	6	5	4	5	6	7	10
	Who could neither Read nor Write,	85	62	59	56	59	66	65	70	68	76	74	86	65
Years in which the persons were respectively between the ages of 5 and 15,		1841 to 30th March, 1851	1838 to 1842	1828 to 1837	1818 to 1827	1808 to 1817	1798 to 1807	1788 to 1797	1778 to 1787	1768 to 1777	1767 and upwards.			

III.—TABLE showing the Proportion per cent. of the Population Five Years old and upwards, in each Degree

Degrees of Education.		Males												
		5 to 10.	11 to 15.	16 to 25.	26 to 35.	36 to 45.	46 to 55.	56 to 65.	66 to 75	76 to 85.	86 to 95.	Above 95.	Ages not specified	Total Males.
Who could Read and Write,	In 1841,	4	21	27	24	24	24	20	23	18	16	20	21	20
	In 1851,	7	24	32	34	28	29	27	29	24	25	19	7	25
Who could Read only,	In 1841,	8	13	10	8	8	6	5	5	4	5	.	9	9
	In 1851,	11	15	10	8	7	6	5	5	4	11	.	7	10
Who could neither Read nor Write,	In 1841,	88	66	63	68	68	70	75	72	78	77	80	70	71
	In 1851,	82	61	58	58	65	65	68	66	72	64	81	86	65

IV.—TABLE showing the Number and Ages of Persons

Classes of Schools in Rural and Civic Districts.		Number and Ages of Males.																
		Under 4 years	4.	5.	6	7.	8	9	10.	11	12.	13	14	15	16	Above 16	Ages not specified.	Total Males
Rural Districts	Primary Schools,	25	116	259	487	676	874	922	1,305	879	1,261	807	978	302	283	169	20	9,313
	Superior Schools,	.	.	.	1	.	.	1	4	4	6	7	3	12	8	7	65	118
Civic Districts	Primary Schools,	19	33	50	79	92	125	153	139	151	323	219	223	52	28	20	15	1,769
	Superior Schools,	.	.	5	11	11	8	12	5	6	6	3	4	6	4	31	10	122
Total,		44	149	314	578	779	1,007	1,088	1,503	1,040	1,596	1,036	1,208	372	273	227	108	11,322

Printed image digitised by the University of Southampton Library Digitisation Unit

who could Read and Write,—Read only,—or could neither Read nor Write, in 1851.

Females: 5 and under 10	10 and under 15.	15 and under 20.	20 and under 30.	30 and under 40	40 and under 50.	50 and under 60	60 and under 70	70 and under 80.	80 and under 90	90 and upwards	Ages not specified.	Total Females	Districts, and Degrees of Education.	
646	2,848	3,277	3,399	1,925	1,341	858	466	136	56	5	1	14,958	Who could Read and Write,	Rural Districts.
1,508	2,832	2,415	2,320	1,326	889	560	303	77	24	10	.	12,264	Who could Read only,	
15,177	13,788	12,533	15,817	12,649	11,736	8,783	6,533	1,816	614	117	14	99,579	Who could neither Read nor Write,	
113	531	420	542	344	202	162	95	27	10	2	1	2,449	Who could Read and Write,	Civic Districts.
196	445	290	231	170	138	63	42	16	3	.	—	1,594	Who could Read only,	
908	1,310	933	1,096	846	389	471	375	95	38	8	7	6,978	Who could neither Read nor Write,	
759	3,379	3,697	3,941	2,269	1,543	1,020	561	163	66	7	2	17,407	Who could Read and Write,	Rural and Civic Districts.
1,704	3,277	2,705	2,551	1,496	1,027	623	345	93	27	10	—	13,858	Who could Read only,	
16,085	15,098	13,466	16,913	13,497	12,627	9,254	6,908	1,911	652	125	21	106,557	Who could neither Read nor Write,	
4	16	13	17	13	10	9	7	8	9	5	9	13	Who could Read and Write,	Proportion per cent. in each Degree.
9	15	14	11	9	7	6	4	4	4	7	.	10	Who could Read only,	
87	69	68	72	78	83	85	89	88	87	88	91	77	Who could neither Read nor Write,	
1841 to 30th March, 1851	1838 to 1842	1823 to 1837	1818 to 1827	1808 to 1817	1796 to 1807	1788 to 1797	1778 to 1787	1768 to 1777	1767 and upwards.				Years in which the persons were respectively between the ages of 5 and 15.	

of Education in 1841 and 1851, according to the Classification of Ages in the Census Tables of 1841.

Females: 5 to 10	11 to 15	16 to 25.	26 to 35	36 to 45.	46 to 55.	56 to 65	66 to 75	76 to 85	86 to 95.	Above 95.	Ages not specified.	Total Females	Degrees of Education.	
3	11	12	8	8	8	5	7	7	6	3	5	8	In 1841,	Who could Read and Write.
5	17	18	14	11	10	8	9	8	13	4	9	13	In 1851,	
6	12	11	8	6	5	4	4	4	3	1	5	8	In 1841,	Who could Read only.
10	15	12	10	7	6	4	4	4	6	10	.	10	In 1851,	
91	77	77	84	86	87	91	89	89	91	96	90	84	In 1841,	Who could neither Read nor Write.
85	68	70	76	82	84	88	87	88	81	86	91	77	In 1051,	

attending Schools during the Week ending 12th April, 1851.

Number and Ages of Females. Under 4 years	4.	5.	6.	7.	8	9.	10.	11.	12.	13	14.	15	16.	Above 16.	Ages not specified	Total Females.	Total Males and Females	Classes of Schools in Rural and Civic Districts.	
19	103	233	452	581	699	722	1,104	700	1,076	633	707	294	252	232	49	7,336	17,149	Primary Schools,	Rural Districts
.	.	.	.	1	2	1	4	.	3	2	4	1	1	.	.	19	137	Superior Schools,	
15	26	50	92	87	109	164	273	136	412	241	280	149	63	5	21	2,173	3,942	Primary Schools,	Civic Districts
.	.	5	4	8	2	8	8	4	9	11	4	6	.	1	.	70	192	Superior Schools,	
34	129	288	548	677	812	895	1,369	890	1,500	887	995	450	296	238	70	10,098	21,420	Total.	

Printed image digitised by the University of Southampton Library Digitisation Unit

I.—TABLE OF AGES, showing the Number of Persons under One Year, also

BARONIES.		Under 1 Year.	1 and under 5.	5 and under 10.	10 and under 15	15 and under 20	20 and under 25	25 and under 30.	30 and under 35	35 and under 40	40 and under 45.	45 and under 50	50 and under 55	55 and under 60
CARRIGALLEN BARONY,	Males,	223	857	1,467	1,646	1,393	997	547	528	430	567	329	526	219
	Females,	202	863	1,462	1,552	1,357	833	529	556	455	674	312	542	194
DRUMAHAIRE B.,	Males,	290	1,275	2,070	2,070	1,693	1,417	638	611	685	723	424	611	247
	Females,	329	1,276	2,109	2,149	1,842	1,351	801	933	604	790	441	612	248
LEITRIM B.,	Males,	253	881	1,671	1,752	1,565	1,129	626	556	457	649	363	561	251
	Females,	248	905	1,551	1,736	1,512	952	492	689	488	736	359	552	222
MOHILL B.,	Males,	225	832	1,597	1,770	1,450	1,076	664	616	467	605	358	577	239
	Females,	244	825	1,491	1,730	1,364	1,002	510	657	439	706	336	622	235
ROSCLOGHER B.,	Males,	207	846	1,335	1,377	1,127	813	468	479	432	464	287	420	155
	Females,	177	824	1,303	1,269	1,172	823	514	585	431	545	273	415	198
TOTAL RURAL DISTRICTS,	Males,	1,198	4,691	8,140	8,615	7,448	5,432	3,143	2,990	2,471	3,028	1,761	2,695	1,111
	Females,	1,200	4,693	7,916	8,486	7,247	4,961	2,846	3,420	2,467	3,453	1,723	2,743	1,097
AGES IN PERIODS OF 10 YEARS,	Males,	.	12,831		16,063		8,575		5,461		4,789		3,806	
	Females,	.	12,609		15,733		7,807		5,887		5,176		3,840	
	BOTH SEXES,	2,398	25,440		31,796		16,382		11,348		9,965		7,646	
PROPORTION PER CENT. AT EACH 10 YEAR PERIOD,	Males,	2·1	22·9		28·6		15·3		9·7		8·5		6·8	
	Females,	2·1	22·6		28·2		14·0		10·5		9·3		6·9	

Printed image digitised by the University of Southampton Library Digitisation Unit

the Number ONE YEAR old and upwards, in periods of FIVE and TEN Years.

60 and under 65.	65 and under 70	70 and under 75.	75 and under 80	80 and under 85.	85 and under 90	90 and under 95	95 and under 100.	100 and upwards.	Ages not specified	TOTAL	TOTAL MALES AND FEMALES	BARONIES.
286	111	118	51	30	6	2	2	2	3	10,360	20,454	CARRIGALLEN BARONY.
318	79	88	27	36	8	4	1	.	2	10,094		
378	151	151	61	59	12	6	6	4	7	14,189	28,561	DRUMAHAIRE B.
447	136	171	47	67	5	3	2	3	6	14,372		
345	131	123	36	25	5	3	1	1	8	11,412	22,527	LEITRIM B.
351	116	112	29	39	6	4	3	1	12	11,115		
303	136	129	46	52	6	3	1	.	4	11,163	22,155	MOHILL B.
371	134	123	49	34	7	3	1	1	4	10,992		
254	100	121	41	45	5	6	1	1	5	8,987	18,200	ROSCLOGHER B
322	97	132	57	59	4	3	1	1	8	9,213		
1,571	629	642	237	209	34	20	11	5	27	56,111	111,897	TOTAL, RURAL DISTRICTS.
1,509	562	626	209	235	30	17	8	6	32	55,786		
2,200		879		243		31		.	.	.	—	Males, } AGES IN PERIODS OF 10 YEARS.
2,371		835		265		25		.	.	.	—	Females, } AGES IN PERIODS OF 10 YEARS.
4,571		1,714		508		56		14	59	111,897	—	BOTH SEXES, } AGES IN PERIODS OF 10 YEARS.
3·9		1·6		·4		·05		.	.	.	.	Males, } PROPORTION PER CENT. AT EACH 10 YEAR PERIOD.
4·2		1·5		·5		·04		.	.	.	.	Females, } PROPORTION PER CENT. AT EACH 10 YEAR PERIOD.

Printed image digitised by the University of Southampton Library Digitisation Unit

II.—TABLE showing the Number and Ages of the Population Five Years old and upwards

Districts, and Degrees of Education.		Males.												
		5 and under 10	10 and under 15	15 and under 20	20 and under 30	30 and under 40	40 and under 50	50 and under 60.	60 and under 70.	70 and under 80	80 and under 90	90 and upwards	Ages not specified.	Total Males.
Rural Districts	Who could Read and Write,	442	2,379	3,129	4,454	2,705	2,156	1,765	940	371	77	14	8	18,460
	Who could Read only,	1,177	2,266	1,635	1,512	905	799	544	242	93	25	.	3	9,225
	Who could neither Read nor Write,	6,521	3,970	2,663	2,609	1,851	1,634	1,477	1,018	415	135	25	16	22,537
Proportion per cent in each Degree.	Who could Read and Write,	5	28	42	52	49	45	47	43	42	32	36	30	37
	Who could Read only,	15	26	22	16	17	17	14	11	11	11	.	11	16
	Who could neither Read nor Write,	80	46	36	30	34	38	39	46	47	57	64	59	45
Years in which the persons were respectively between the ages of 5 and 15,		1841 to 30th March, 1851	1838 to 1842	1828 to 1837	1818 to 1827	1808 to 1817	1798 to 1807	1788 to 1797	1778 to 1787	1768 to 1777	1767 and upwards			

III.—TABLE showing the Proportion per cent. of the Population Five Years old and upwards, in each Degree

Degrees of Education.		Males.												
		5 to 10.	11 to 15	16 to 25	26 to 35	36 to 45	46 to 55.	56 to 65.	66 to 75	76 to 85	86 to 95.	Above 95	Ages not specified	Total Males.
Who could Read and Write,	In 1841,	6	33	46	45	47	45	38	35	34	40	41	12	35
	In 1851,	8	31	47	51	46	47	45	44	35	48	24	10	37
Who could Read only,	In 1841,	13	25	21	19	17	13	11	10	8	9	4	14	16
	In 1851,	17	26	20	17	17	15	11	11	11	9	.	4	13
Who could neither Read nor Write,	In 1841,	81	42	33	36	36	42	51	55	58	51	55	74	47
	In 1851,	75	43	33	32	37	38	44	45	54	43	76	86	45

IV.—TABLE showing the Number and Ages of Persons

Classes of Schools.		Number and Ages of Males																
		Under 4 years	4.	5	6	7.	8.	9	10.	11.	12.	13.	14	15.	16.	Above 16.	Ages not specified	Total Males.
Rural Districts	Primary Schools,	6	52	163	314	405	511	505	593	339	396	249	237	83	57	92	41	4,063
	Superior Schools,	.	.	1	2	.	3	1	2	1	1	1	.	1	.	1	.	14
Total,		6	52	164	316	405	514	506	595	340	397	250	237	84	57	93	41	4,077

Printed image digitised by the University of Southampton Library Digitisation Unit

who could Read and Write,—Read only,—or could neither Read nor Write, in 1851.

Females.													Districts, and Degrees of Education.	
5 and under 10.	10 and under 15	15 and under 20	20 and under 30	30 and under 40	40 and under 50	50 and under 60	60 and under 70	70 and under 80	80 and under 90.	90 and upwards	Ages not specified.	Total Females.		
362	1,659	2,021	2,009	1,056	752	494	240	105	32	1	9	8,940	Who could Read and Write,	Rural Districts
1,143	2,446	2,144	2,285	1,476	1,001	544	262	63	24	1	1	11,395	Who could Read only,	
6,406	4,151	3,082	3,513	3,355	3,423	2,862	1,869	667	209	29	22	29,556	Who could neither Read nor Write,	
5	22	23	26	18	15	13	10	13	12	3	28	18	Who could Read and Write,	Proportion per cent. in each Degree.
14	29	30	29	25	19	14	11	7	9	3	3	23	Who could Read only,	
81	49	42	45	57	66	73	79	80	79	94	69	59	Who could neither Read nor Write,	
1841 to 30th March, 1851		1836 to 1842	1826 to 1837	1816 to 1827	1806 to 1817	1796 to 1807	1786 to 1797	1776 to 1787	1766 to 1777	1767 and upwards			Years in which the persons were respectively between the ages of 5 and 15.	

of Education in 1841 and 1851, according to the Classification of Ages in the Census Tables of 1841.

Females.													Degrees of Education.	
5 to 10.	11 to 15.	16 to 25.	26 to 35.	36 to 45.	46 to 55.	56 to 65.	66 to 75.	76 to 85	86 to 95	Above 95.	Ages not specified.	Total Females.		
5	16	15	12	11	10	8	10	7	17	24	9	12	In 1841,	Who could Read and Write.
6	25	27	20	15	14	10	12	11	15	8	11	18	In 1851,	
11	29	30	24	19	14	10	9	5	3	.	12	21	In 1841,	Who could Read only.
17	29	30	26	22	15	12	9	8	5		1	23	In 1851,	
36	55	52	64	70	76	82	81	85	80	76	79	67	In 1841,	Who could neither Read nor Write.
77	46	43	54	63	71	78	79	81	77	92	88	59	In 1851,	

attending Schools during the Week ending 12th April, 1851.

Number and Ages of Females.																	Total Males and Females	Classes of Schools.	
Under 4 years	4	5	6	7	8	9	10.	11	12.	13.	14	15	16.	Above 16.	Ages not specified	Total Females			
10	64	142	313	328	445	371	509	315	455	247	206	98	61	42	33	3,639	7,702	Primary Schools,	Rural Districts.
1	.	.	3	.	2		2	1	1	1	1	.	.	.	.	12	26	Superior Schools,	
11	64	142	316	328	447	371	511	316	456	248	207	98	61	42	33	3,651	7,728	Total.	

Pnnted image digitised by the University of Southampton Library Digitisation Unit

I.—TABLE OF AGES, showing the Number of Persons under One Year, also

BARONIES AND TOWNS.		Under 1 Year.	1 and under 5	5 and under 10	10 and under 15.	15 and under 20.	20 and under 25.	25 and under 30	30 and under 35	35 and under 40	40 and under 45	45 and under 50	50 and under 55	55 and under 60.
BURRISHOOLE BARONY,	Males,	252	930	1,675	2,116	1,518	1,107	689	764	430	793	270	562	170
	Females,	237	909	1,556	2,059	1,655	1,170	680	887	438	898	354	556	250
CARRA B.,	Males,	269	973	1,868	2,560	1,919	1,310	729	742	522	841	419	639	264
	Females,	255	910	1,712	2,190	1,838	1,421	668	921	635	1,010	445	776	319
CLANMORRIS B.,	Males,	192	787	1,430	1,641	1,375	858	488	504	368	621	250	461	171
	Females,	189	720	1,371	1,601	1,293	874	461	691	471	633	292	481	179
COSTELLO B.,	Males,	508	1,992	3,122	3,206	2,675	2,069	1,235	1,275	806	1,302	526	1,068	436
	Females,	511	1,944	2,965	3,185	2,724	2,101	1,171	1,437	829	1,276	592	1,032	406
ERRIS B.,	Males,	179	705	1,290	1,634	1,320	886	512	513	327	562	237	452	176
	Females,	190	700	1,266	1,657	1,383	971	571	664	418	720	272	468	197
GALLEN B.,	Males,	366	1,426	2,326	2,750	2,141	1,667	952	956	554	995	443	795	342
	Females,	356	1,395	2,251	2,619	2,230	1,794	955	1,043	709	1,090	529	871	373
KILMAINE B.,	Males,	249	938	1,860	2,354	1,988	1,364	728	837	493	880	326	634	234
	Females,	286	953	1,807	2,391	2,098	1,518	865	970	633	1,034	419	784	271
MURRISK B.,	Males,	202	720	1,377	1,808	1,371	922	522	601	345	608	263	446	158
	Females,	202	750	1,411	1,398	1,521	1,027	568	721	445	791	314	567	207
TIRAWLEY B.,	Males,	310	1,364	2,521	3,215	2,769	1,852	1,000	896	603	1,045	529	975	458
	Females,	306	1,239	2,417	3,102	2,773	1,998	954	1,128	627	1,362	616	1,079	449
TOTAL, RURAL DISTRICTS,	Males,	2,527	9,885	17,469	21,264	17,076	12,035	6,855	7,088	4,468	7,647	3,263	6,032	2,409
	Females,	2,532	9,570	16,776	20,202	17,515	12,874	6,693	8,462	5,455	8,814	3,833	6,644	2,651
BALLINA TOWN (PART OF),	Males,	43	175	296	415	326	195	158	137	102	123	32	135	54
	Females,	49	204	284	327	410	360	179	226	111	245	98	168	58
BALLINROBE T.,	Males,	20	62	148	135	148	106	68	64	51	36	23	43	24
	Females,	14	90	123	144	158	122	87	94	50	66	34	67	23
CASTLEBAR T.,	Males,	59	174	283	235	220	192	136	119	92	102	67	105	46
	Females,	53	150	304	630	332	251	160	149	101	154	81	109	47
WESTPORT T.,	Males,	44	154	233	276	255	159	120	97	90	135	63	91	40
	Females,	56	160	294	479	303	266	151	159	128	123	70	103	56
TOTAL, CIVIC DISTRICTS,	Males,	166	565	960	1,061	949	652	482	417	335	446	235	374	164
	Females,	172	604	1,005	1,571	1,203	999	577	628	390	538	283	447	184
TOTAL OF RURAL AND CIVIC DISTRICTS,	Males,	2,693	10,450	18,449	22,345	18,025	12,687	7,337	7,505	4,803	8,093	3,498	6,406	2,573
	Females,	2,704	10,174	17,781	21,773	18,718	13,873	7,470	9,090	5,845	9,402	4,116	7,091	2,835
AGES IN PERIODS OF 10 YEARS,	Males,	.	28,899		40,370		20,024		12,398		11,591		8,979	
	Females,	.	27,955		40,491		21,343		14,935		13,518		9,926	
	BOTH SEXES,	5,397	56,854		80,861		41,367		27,243		25,109		18,905	
PROPORTION PER CENT. AT EACH 10 YEAR PERIOD,	Males,	2	21·7		30·3		15·		9 2		8·7		6 7	
	Females,	1 9	19·8		28 7		15 1		10 6		9 6		7·	

Printed image digitised by the University of Southampton Library Digitisation Unit

the Number ONE YEAR old and upwards, in periods of FIVE and TEN YEARS.

60 and under 65	65 and under 70	70 and under 75	75 and under 80	80 and under 85	85 and under 90	90 and under 95	95 and under 100	100 and upwards	Ages not specified	Total.	Total Males and Females	Baronies and Towns.
433	108	116	37	61	6	5	4	2	6	12,054	24,728	Burrishoole Barony
560	93	153	39	79	4	5	7	3	2	12,674		
471	138	146	43	53	12	3	.	1	5	13,932	28,055	Carra B.
612	149	142	43	54	6	7	5	2	3	14,123		
327	105	119	21	36	4	3	2	2	9	9,794	19,784	Clanmorris B.
424	106	116	31	44	2	3	.	1	7	9,990		
761	204	224	78	62	15	15	1	1	15	21,596	43,210	Costello B.
806	196	239	62	98	11	7	3	4	15	21,614		
356	107	83	29	25	5	6	2	1	2	9,409	19,630	Erris B.
423	69	117	29	49	7	5	.	3	2	10,221		
563	150	210	53	65	5	6	4	2	.	16,791	34,327	Gallen B.
772	173	226	51	76	13	7	1	1	1	17,536		
439	115	117	25	42	9	9	.	2	2	13,715	28,821	Kilmaine B.
669	128	152	41	68	9	5	2	1	2	15,106		
302	83	73	23	31	4	3	2	1	.	9,870	20,613	Murrisk B.
493	93	127	34	60	6	4	3	1	.	10,743		
693	225	227	68	75	7	4	3	2	5	18,846	38,765	Tirawley B.
896	231	284	57	110	13	12	5	6	3	19,919		
4,365	1,235	1,315	337	450	67	54	18	14	44	126,007	257,933	Total, Rural Districts.
5,657	1,258	1,556	337	633	71	55	26	22	35	131,926		
92	38	39	7	6	3	2	.	.	1	2,429	5,402	Ballina Town (part of).
142	39	33	17	13	3	1	3	.	3	2,973		
26	4	3	4	.	.	.	1	.	1	1,017	2,162	Ballinrobe T.
46	12	5	3	3	2	1	.	.	1	1,145		
58	27	12	6	3	1	1	.	.	1	1,939	4,632	Castlebar T.
39	29	22	8	19	.	1	.	2	2	2,693		
60	22	19	9	3	1	1	.	.	.	1,872	4,370	Westport T.
75	31	24	8	12	3	.	.	.	1	2,498		
236	91	73	26	12	5	4	1	.	3	7,257	16,566	Total, Civic Districts.
352	111	89	36	47	8	3	3	2	7	9,309		
4,601	1,326	1,388	413	462	72	58	19	14	47	133,264	274,499	Total of Rural and Civic Districts.
6,009	1,369	1,645	423	685	79	58	29	24	42	141,235		
5,927		1,601		534		77		.	.	.	—	Males, .
7,373		2,068		764		87		.	.	.	—	Females, .
13,305		3,669		1,298		164		33	89	274,499	—	Both Sexes,
4·5		1·4		·4		·06		·01	.	.	—	Males,
5·2		1·5		·5		·06		.02	.	.	—	Females,

Ages in Periods of 10 Years.

Proportion per cent. at each 10 Year Period.

Pnnted image digitised by the University of Southampton Library Digitisation Unit

II.—TABLE showing the Number and Ages of the Population Five Years old and upwards,

Districts, and Degrees of Education		Males. 5 and under 10	10 and under 15	15 and under 20	20 and under 30	30 and under 40	40 and under 50	50 and under 60	60 and under 70	70 and under 80	80 and under 90	90 and upwards	Ages not specified	Total Males
Rural Districts	Who could Read and Write,	716	3,468	4,198	5,754	3,333	2,556	2,111	1,214	346	76	17	10	23,799
	Who could Read only,	1,664	3,402	2,191	2,023	1,047	597	649	364	109	23	4	1	12,573
	Who could neither Read nor Write,	15,109	14,414	10,687	11,113	7,176	7,457	5,662	4,022	1,247	418	65	33	77,423
Civic Districts	Who could Read and Write,	131	424	490	691	436	317	258	136	49	6	2	2	2,942
	Who could Read only,	159	189	125	99	75	54	50	31	6	2	.	.	790
	Who could neither Read nor Write,	670	448	334	344	241	310	230	160	44	9	3	1	2,794
Rural and Civic Districts	Who could read and Write,	847	3,892	4,688	6,445	3,769	2,873	2,369	1,350	395	82	19	12	26,741
	Who could read only,	1,823	3,591	2,316	2,122	1,122	951	698	395	115	25	4	1	13,163
	Who could neither Read nor Write,	15,779	14,862	11,021	11,457	7,417	7,767	5,912	4,182	1,291	427	68	34	80,217
Proportion per cent. in each Degree	Who could Read and Write,	5	17	26	32	31	25	26	23	22	15	21	26	22
	Who could Read only,	10	16	13	11	9	8	8	7	6	5	4	2	11
	Who could neither Read nor Write,	85	67	61	57	60	67	66	70	72	80	75	72	67
Years in which the persons were respectively between the ages of 5 and 15,		1841 to 30th March, 1851	1838 to 1842	1828 to 1837	1818 to 1827	1808 to 1817	1798 to 1807	1788 to 1797	1778 to 1787	1768 to 1777	1767 and upwards			

III.—TABLE showing the Proportion per cent. of the Population Five Years old and upwards in each Degree

Degrees of Education.		Males 5 to 10	11 to 15	16 to 25	26 to 35	36 to 45	46 to 55	56 to 65	66 to 75	76 to 85	86 to 95	Above 95	Ages not specified	Total Males.
Who could Read and Write,	In 1841,	3	17	25	28	24	24	19	20	18	20	18	9	18
	In 1851,	6	20	29	31	26	27	24	24	19	24	17	26	22
Who could Read only,	In 1841,	9	14	11	9	8	7	6	5	4	4	.	3	10
	In 1851,	11	16	12	10	8	8	7	6	5	4	7	2	11
Who could neither Read nor Write,	In 1841,	88	69	64	68	68	69	75	75	78	76	82	88	72
	In 1851,	83	64	59	59	66	65	69	70	76	72	76	72	67

IV.—TABLE showing the Number and Ages of Persons

Classes of Schools in Rural and Civic Districts.		Number and Ages of Males. Under 4 years.	4.	5	6.	7.	8	9	10	11	12	13.	14.	15.	16.	Above 16.	Ages not specified	Total Males.
Rural Districts	Primary Schools,	9	68	194	417	609	741	721	1,124	598	1,216	659	714	245	173	158	17	7,663
	Superior Schools,	.	.	.	.	1	2	1	.	.	.	1	.	2	.	4	.	11
Civic Districts	Primary Schools,	16	13	39	60	84	100	78	111	75	101	54	60	19	23	12	.	845
	Superior Schools,	.	.	1	3	4	4	5	2	2	6	7	8	4	4	4	.	54
Total,		25	81	234	480	698	847	805	1,237	675	1,323	721	782	270	200	178	17	8,573

Printed image digitised by the University of Southampton Library Digitisation Unit

who could Read and Write,—Read only,—or could neither Read nor Write, in 1851.

Females.													Districts, and Degrees of Education.	
5 and under 10.	10 and under 15.	15 and under 20.	20 and under 30.	30 and under 40.	40 and under 50	50 and under 60	60 and under 70.	70 and under 80	80 and under 90	90 and upwards.	Ages not specified.	Total Females.		
543	2,151	2,304	2,414	1,308	819	619	307	86	29	9	1	10,590	Who could Read and Write,	Rural Districts
1,427	2,876	2,252	2,012	1,112	802	457	236	76	15	1	.	11,266	Who could Read only,	
14,306	15,175	12,959	15,341	11,497	11,026	8,219	6,372	1,781	665	93	34	97,968	Who could neither Read nor Write,	
114	355	424	571	310	187	144	85	29	8	1	.	2,228	Who could Read and Write,	Civic Districts.
202	319	214	251	132	115	81	41	9	2	1	.	1,367	Who could Read only,	
689	897	565	754	576	569	406	337	87	45	6	7	4,938	Who could neither Read nor Write,	
657	2,506	2,728	2,985	1,618	1,006	763	392	115	37	10	1	12,818	Who could Read and Write,	Rural and Civic Districts
1,629	3,195	2,466	2,263	1,244	917	538	277	85	17	2	.	12,633	Who could Read only,	
15,495	16,072	13,524	16,095	12,073	11,595	8,625	6,709	1,868	710	99	41	102,906	Who could neither Read nor Write,	
4	11	15	14	11	7	6	5	6	5	9	2	10	Who could Read and Write,	Proportion per cent. in each Degree.
9	15	13	11	8	7	5	4	4	2	2	.	10	Who could Read only,	
87	74	72	75	81	86	87	91	90	93	89	98	80	Who could neither Read nor Write,	
1841 to 30th March, 1851		1838 to 1842	1828 to 1837	1818 to 1827	1808 to 1817	1798 to 1807	1788 to 1797	1778 to 1787	1768 to 1777	1767 and upwards			Years in which the persons were respectively between the ages of 5 and 15.	

of Education in 1841 and 1851, according to the Classification of Ages in the Census Tables of 1841.

Females.													Degrees of Education.	
5 to 10.	11 to 15.	16 to 25.	26 to 35.	36 to 45.	46 to 55.	56 to 65	66 to 75	76 to 85.	86 to 95.	Above 95.	Ages not specified.	Total Females		
2	9	9	7	6	5	4	4	5	6	1	5	6	In 1841,	Who could Read and Write.
5	13	14	12	8	8	6	7	5	8	4	2	10	In 1851,	
6	11	11	7	5	5	4	3	3	3	3	1	8	In 1841,	Who could Read only.
10	15	12	9	7	6	4	4	4	1	4	.	10	In 1851,	
92	80	80	86	89	90	92	93	92	91	96	94	86	In 1841,	Who could neither Read nor Write.
85	72	74	79	85	86	90	89	91	91	92	98	80	In 1851,	

attending Schools during the Week ending 12th April, 1851.

Number and Ages of Females.																Total Males and Females	Classes of Schools in Rural and Civic Districts.	
Under 4 years.	4.	5.	6.	7.	8.	9.	10.	11.	12.	13.	14.	15.	16.	Above 16.	Ages not specified.	Total Females.		
8	75	137	347	439	531	664	947	533	880	592	561	223	159	190	6	6,342	14,005	Primary Schools, Rural Districts.
.	1	.	1	.	.	.	1	.	.	.	.	.	.	.	.	3	14	Superior Schools,
12	34	37	50	68	112	117	299	150	300	169	222	44	29	36	11	1,690	2,535	Primary Schools, Civic Districts.
.	1	2	4	3	8	4	4	3	9	5	8	6	3	1	.	61	115	Superior Schools,
20	111	226	402	510	651	785	1,251	636	1,189	766	791	273	191	227	17	8,096	16,669	Total.

Pnnted image digitised by the University of Southampton Library Digitisation Unit

I.—TABLE OF AGES, showing the Number of Persons under One Year, also

BARONIES AND TOWNS.		Under 1 Year.	1 and under 5.	5 and under 10	10 and under 15.	15 and under 20	20 and under 25.	25 and under 30.	30 and under 35.	35 and under 40.	40 and under 45.	45 and under 50.	50 and under 55	55 and under 60.
ATHLONE BARONY,	Males,	392	1,306	2,172	2,427	2,263	1,703	996	906	617	959	544	358	421
	Females,	317	1,288	2,130	2,649	2,198	1,443	852	1,009	668	1,061	545	982	379
BALLINTOBER, N., B.,	Males,	115	396	733	750	665	516	278	274	215	336	152	261	107
	Females,	81	398	695	718	651	424	283	300	245	356	170	305	111
BALLINTOBER, S., B.,	Males,	117	504	868	1,044	919	596	344	365	234	377	209	345	140
	Females,	127	469	833	965	799	554	235	387	266	442	225	308	166
BALLYMOE B.,	Males,	73	219	365	366	331	196	101	131	116	140	90	107	54
	Females,	47	195	345	343	291	170	92	187	111	183	94	107	50
BOYLE B.,	Males,	288	1,055	1,867	1,856	1,666	1,251	665	671	457	697	350	635	234
	Females,	294	1,001	1,676	1,876	1,583	1,100	584	773	542	776	386	622	231
CASTLEREAGH B.,	Males,	256	948	1,486	1,769	1,437	1,002	533	553	447	614	326	491	239
	Females,	248	905	1,568	1,683	1,447	951	559	684	483	744	386	535	243
FRENCHPARK B.	Males,	267	938	1,435	1,617	1,411	1,083	642	609	463	592	295	509	181
	Females,	284	869	1,472	1,561	1,306	1,036	601	665	433	626	340	524	187
MOYCARN B.,	Males,	69	258	423	456	433	305	201	216	146	190	103	172	70
	Females,	71	251	404	404	393	270	165	242	146	223	108	167	67
ROSCOMMON B.,	Males,	279	1,042	1,503	2,106	1,803	1,339	757	703	532	750	444	619	307
	Females,	285	996	1,738	2,066	1,820	1,196	696	872	627	884	430	751	291
TOTAL, RURAL DISTRICTS,	Males,	1,876	6,668	11,159	12,391	10,928	7,993	4,497	4,430	3,227	4,655	2,513	3,997	1,753
	Females,	1,734	0,374	10,861	12,270	10,486	7,146	4,117	5,119	3,521	5,315	2,636	4,301	1,725
ATHLONE TOWN (PART OF),	Males,	47	103	159	150	135	106	106	95	66	87	52	67	32
	Females,	33	104	166	125	195	166	104	110	79	97	52	56	26
BALLINASLOE T. (PART OF),	Males,	3	10	9	7	15	3	8	6	10	2	2	4	1
	Females,	1	11	12	9	7	7	12	7	3	6	3	5	3
BOYLE T.,	Males,	39	119	223	307	208	125	73	82	65	84	49	75	37
	Females,	36	131	246	324	292	203	99	109	73	126	74	88	34
ROSCOMMON T.,	Males,	54	137	277	507	367	200	111	107	79	128	76	90	45
	Females,	49	122	232	281	334	274	144	169	90	183	86	117	55
TOTAL CIVIC DISTRICTS,	Males,	143	369	666	971	725	434	298	290	222	301	179	236	115
	Females,	119	366	656	739	576	652	359	395	250	412	215	264	118
TOTAL OF RURAL AND CIVIC DISTRICTS,	Males,	2,019	7,037	11,827	13,362	11,653	8,427	4,795	4,720	3,449	4,956	2,692	4,233	1,868
	Females,	1,853	6,742	11,517	13,009	11,366	7,798	4,476	5,514	3,771	5,727	2,901	4,565	1,843
AGES IN PERIODS OF 10 YEARS,	Males,	.	18,864		25,015		13,222		8,169		7,648		6,101	
	Females,	.	18,259		24,375		12,274		9,285		8,628		6,408	
	BOTH SEXES,	3,872	37,123		49,390		25,496		17,454		16,276		12,509	
PROPORTION PER CENT AT EACH 10 YEAR PERIOD,	Males,	2·3	21·8		29·0		15·3		9·4		8·8		7·1	
	Females,	2·1	21·0		28·0		14·1		10·7		9·9		7·4	

Printed image digitised by the University of Southampton Library Digitisation Unit

the Number ONE YEAR old and upwards, in periods of FIVE and TEN Years.

60 and under 65	65 and under 70.	70 and under 75.	75 and under 80.	80 and under 85.	85 and under 90.	90 and under 95	95 and under 100.	100 and upwards	Ages not specified.	TOTAL	TOTAL MALES AND FEMALES.	BARONIES AND TOWNS
574	230	160	64	61	12	6	.	.	14	16,687	33,454	ATHLONE BARONY.
669	188	193	51	76	11	4	3	1	10	16,767		
174	66	76	20	20	5	6	1	.	3	5,176	10,273	BALLINTOBER, NORTH, B.
181	71	65	16	15	3	3	2	.	4	5,097		
217	103	74	35	15	8	4	3	.	1	6,524	12,857	BALLINTOBER, SOUTH, B.
289	89	75	22	29	1	2	.	.	.	6,333		
66	29	26	8	2	1	.	.	1	2	2,424	4,817	BALLYMOE B.
106	22	24	11	11	.	2	.	.	2	2,393		
364	106	112	54	45	7	5	2	.	6	12,393	24,593	BOYLE B.
422	111	126	28	53	8	4	1	.	1	12,200		
342	110	132	38	40	5	5	2	1	2	10,780	22,026	CASTLEREAGH B.
449	105	141	22	66	7	6	3	2	4	11,246		
239	116	111	36	26	5	7	.	.	10	10,662	21,216	FRENCHPARK B.
356	109	134	21	33	2	.	1	.	12	10,554		
94	29	31	11	12	2	3	.	.	.	3,224	6,339	MOYCARN B.
117	26	23	12	18	1	2	.	1	2	3,115		
412	153	157	53	48	10	3	4	2	5	13,309	26,885	ROSCOMMON B.
526	148	145	42	43	10	3	2	2	1	13,576		
2,532	942	879	319	269	55	39	12	4	41	81,179	162,460	TOTAL, RURAL DISTRICTS.
3,135	671	926	225	344	43	26	12	6	36	81,281		
38	11	16	6	2	1	.	.	.	1	1,282	2,686	ATHLONE TOWN (PART OF).
47	16	21	3	1	.	1	.	.	.	1,404		
3	2	.	.	.	.	.	.	.	.	85	174	BALLINASLOE T. (PART OF).
3	.	2	.	.	.	.	.	.	.	89		
39	13	15	6	7	.	1	.	.	.	1,567	3,501	BOYLE T.
54	13	8	7	8	.	1	1	2	.	1,934		
59	25	15	5	3	2	.	.	.	11	2,296	4,615	ROSCOMMON T.
72	23	20	1	7	.	2	2	.	4	2,317		
139	51	46	17	12	3	1	.	.	12	5,232	10,976	TOTAL, CIVIC DISTRICTS.
176	52	51	11	16	.	4	3	2	4	5,744		
2,671	993	925	336	261	58	40	12	4	53	86,411	173,436	TOTAL OF RURAL AND CIVIC DISTRICTS.
3,311	923	977	236	369	43	30	15	8	40	87,025		
3,664		1,261		339		52		.	.	.	—	Males, .
4,234		1,213		403		45		.	.	.	—	Females, .
7,898		2,474		742		97		12	93	173,436	—	BOTH SEXES,
4·2		1·5		·4		·1		.	.	.	.	Males, .
4·9		1·4		·5		·05		.	.	.	.	Females,

AGES IN PERIODS OF 10 YEARS.

PROPORTION PER CENT. AT EACH 10 YEAR PERIOD

Printed image digitised by the University of Southampton Library Digitisation Unit

II.—TABLE showing the Number and Ages of the Population Five Years old and upwards,

Districts, and Degrees of Education.		Males.												
		5 and under 10.	10 and under 15.	15 and under 20.	20 and under 30.	30 and under 40.	40 and under 50.	50 and under 60	60 and under 70.	70 and under 80.	80 and under 90.	90 and upwards	Ages not specified	Total Males.
Rural Districts.	Who could Read and Write,	549	2,952	3,971	6,005	3,366	2,673	2,061	1,094	399	82	19	10	23,181
	Who could Read only,	1,335	2,610	2,006	1,952	1,035	925	635	350	97	27	5	1	10,978
	Who could neither Read nor Write,	9,275	6,829	4,951	4,533	3,256	3,570	3,054	2,030	702	215	31	30	38,476
Civic Districts.	Who could Read and Write,	84	365	337	427	350	266	185	93	31	6	1	1	2,146
	Who could Read only,	149	193	110	84	59	47	45	19	3	1	.	.	715
	Who could neither Read nor Write,	435	413	276	221	103	167	121	76	24	8	.	11	1,859
Rural and Civic Districts.	Who could Read and Write,	633	3,317	4,308	6,432	3,716	2,939	2,246	1,187	430	88	20	11	25,327
	Who could Read only,	1,484	2,803	2,116	2,036	1,094	972	680	369	105	28	5	1	11,693
	Who could neither Read nor Write,	9,710	7,242	5,229	4,754	3,359	3,737	3,175	2,106	726	223	31	41	40,335
Proportion per cent. in each Degree.	Who could Read and Write,	5	25	37	49	46	38	37	32	34	26	36	21	33
	Who could Read only,	13	21	18	15	13	13	11	10	8	8	9	2	15
	Who could neither Read nor Write,	82	54	45	36	41	49	52	58	58	66	55	77	52
Years in which the persons were respectively between the ages of 5 and 15,		1841 to 30th March, 1851	1838 to 1842	1828 to 1837	1818 to 1827	1808 to 1817	1798 to 1807	1788 to 1797	1778 to 1787	1768 to 1777	1767 and upwards.			

III.—TABLE showing the Proportion per cent. of the Population Five Years old and upwards, in each Degree

Degrees of Education.		Males.												
		5 to 10.	11 to 15.	16 to 25.	26 to 35	36 to 45.	46 to 55	56 to 65	66 to 75.	76 to 85	86 to 95.	Above 95	Ages not specified	Total Males
Who could Read and Write,	In 1841,	5	27	39	36	37	35	30	29	27	29	27	37	29
	In 1851,	8	28	43	48	40	38	35	34	31	32	27	21	33
Who could Read only,	In 1841,	12	21	18	15	13	11	10	9	8	7	.	3	15
	In 1851,	15	20	17	14	13	11	10	10	8	8	9	2	15
Who could neither Read nor Write,	In 1841,	83	52	43	49	50	54	60	62	65	64	73	55	56
	In 1851,	77	52	40	38	47	51	55	56	61	60	64	77	52

IV.—TABLE showing the Number and Ages of Persons

Classes of Schools in Rural and Civic Districts.		Number and Ages of Males.																
		Under 4 years	4.	5.	6.	7.	8.	9.	10	11	12.	13.	14.	15.	16	Above 16.	Ages not specified	Total Males
Rural Districts.	Primary Schools,	19	56	192	329	479	644	643	757	481	651	331	305	115	64	39	8	5,113
	Superior Schools,	.	.	.	1	.	.	2	2	4	3	7	5	2	10	9	.	45
Civic Districts.	Primary Schools,	8	15	18	32	50	79	77	144	74	150	62	80	26	26	31	2	874
	Superior Schools,	.	.	2	2	6	8	6	6	5	15	11	12	13	7	6	.	99
Total,		27	71	212	364	535	731	728	909	564	819	411	402	156	107	85	10	6,131

Printed image digitised by the University of Southampton Library Digitisation Unit

who could Read and Write,—Read only,—or could neither Read nor Write, in 1851.

Females													Districts, and Degrees of Education.	
5 and under 10	10 and under 15	15 and under 20	20 and under 30	30 and under 40	40 and under 50	50 and under 60	60 and under 70	70 and under 80	80 and under 90	90 and upwards	Ages not specified	Total Females		
475	2,162	2,493	2,636	1,355	990	651	351	100	22	2	2	11,239	Who could Read and Write,	Rural Districts.
1,255	3,008	2,530	2,553	1,607	1,009	630	267	87	24	4	2	13,026	Who could Read only,	
9,131	7,100	5,415	6,074	5,676	6,002	4,745	3,388	964	341	38	32	48,908	Who could neither Read nor Write	
87	247	236	366	217	152	106	64	15	5	3	.	1,548	Who could Read and Write,	Civic Districts
157	210	210	230	131	104	50	31	13	.	2	.	1,138	Who could Read only,	
412	282	380	415	297	371	226	133	34	13	4	4	2,571	Who could neither Read nor Write	
562	2,409	2,731	3,002	1,572	1,142	757	415	115	25	5	2	12,787	Who could Read and Write,	Rural and Civic Districts
1,412	3,218	2,790	2,783	1,738	1,113	680	298	100	24	6	2	14,164	Who could Read only,	
9,543	7,382	5,795	6,489	5,975	6,373	4,971	3,521	998	354	42	36	51,479	Who could neither Read nor Write	
5	18	24	24	17	13	12	10	10	6	10	5	16	Who could Read and Write,	Proportion per cent. in each Degree.
12	25	25	23	19	13	11	7	3	6	11	5	18	Who could Read only,	
33	57	51	53	64	74	77	83	82	88	79	90	66	Who could neither Read nor Write,	
1841 to 30th March, 1851	1838 to 1842	1828 to 1837	1818 to 1827	1808 to 1817	1798 to 1807	1788 to 1797	1778 to 1787	1768 to 1777	1767 and upwards.				Years in which the persons were respectively between the ages of 5 and 15.	

of Education in 1841 and 1851, according to the Classification of Ages in the Census Tables of 1841.

Females.													Degrees of Education.	
5 to 10.	11 to 15	16 to 25	26 to 35	36 to 45	46 to 55	56 to 65	66 to 75.	76 to 85.	86 to 95	Above 95.	Ages not specified	Total Females.		
3	14	16	11	11	10	5	9	9	10	3	26	11	In 1841,	Who could Read and Write.
6	21	24	19	14	13	11	10	3	14	11	5	16	In 1851,	
10	23	23	16	12	9	6	5	6	7	7	4	16	In 1841,	Who could Read only.
15	25	24	20	14	11	3	8	7	5	17	5	18	In 1851,	
87	63	61	73	77	81	36	36	85	83	90	70	73	In 1841,	Who could neither Read nor Write.
79	54	52	61	72	76	81	82	85	81	72	90	66	In 1851,	

attending Schools during the Week ending 12th April, 1851.

Number and Ages of Females.																	Total Males and Females.	Classes of Schools in Rural and Civic Districts	
Under 4 years	4.	5.	6	7.	8.	9	10.	11	12.	13	14	15.	16	Above 16	Ages not specified	Total Females.			
24	67	157	305	465	543	525	773	511	659	440	374	149	147	156	13	5,303	10,421	Primary Schools,	Rural Districts
.	.	.	.	1	.	1	.	1	1	.	.	.	.	.	.	4	49	Superior Schools,	
13	19	27	46	69	96	74	112	54	79	37	27	10	5	3	.	667	1,541	Primary Schools,	Civic Districts.
2	1	1	2	3	1	2	.	4	2	2	.	1	.	.	.	21	120	Superior Schools,	
39	87	185	355	536	634	602	885	570	741	479	401	160	152	159	13	6,000	12,131	Total.	

Printed image digitised by the University of Southampton Library Digitisation Unit

I.—TABLE OF AGES, showing the Number of Persons under One Year, also

BARONIES AND TOWNS.		Under 1 Year.	1 and under 5.	5 and under 10.	10 and under 15	15 and under 20.	20 and under 25	25 and under 30.	30 and under 35	35 and under 40	40 and under 45	45 and under 50	50 and under 55	55 and under 60.
CARBURY BARONY,	Males,	247	1,096	1,724	1,943	1,330	1,258	799	725	472	707	343	650	258
	Females,	249	1,089	1,731	1,835	1,962	1,337	781	842	579	854	433	704	261
COOLAVIN B.,	Males,	91	350	571	585	457	359	245	236	172	206	141	136	66
	Females,	90	363	585	580	503	349	232	272	166	219	131	150	68
CORRAN B.,	Males,	131	544	893	1,038	818	603	378	359	224	377	183	341	124
	Females,	125	553	884	919	813	691	376	383	263	416	210	364	140
LEYNY B.,	Males,	292	1,174	1,722	1,828	1,570	1,163	694	723	445	743	355	652	233
	Females,	268	1,086	1,737	1,851	1,530	1,198	677	802	464	827	352	674	263
TIRERAGH B.,	Males,	208	831	1,643	1,393	1,603	1,198	594	597	404	656	316	586	235
	Females,	224	876	1,532	1,853	1,518	1,152	530	688	442	743	363	676	285
TIRERRILL B.,	Males,	241	816	1,404	1,470	1,265	941	563	512	365	545	259	532	213
	Females,	170	796	1,351	1,409	1,305	915	494	603	421	651	276	573	217
TOTAL, RURAL DISTRICTS,	Males,	1,210	4,861	7,962	8,762	7,543	5,527	3,273	3,152	2,082	3,234	1,597	2,947	1,129
	Females,	1,126	4,768	7,920	8,447	7,636	5,692	3,140	3,590	2,355	3,710	1,765	3,191	1,239
ARDNAREE TOWN (A SUBURB OF SLIGO T.)	Males,	5	27	36	50	33	24	16	21	7	18	7	16	4
	Females,	4	33	42	32	35	24	15	18	12	29	3	22	3
SLIGO T.,	Males,	131	438	617	702	628	477	350	315	264	319	146	270	105
	Females,	119	465	579	704	761	669	474	445	335	403	165	343	126
TOTAL, CIVIC DISTRICTS,	Males,	136	465	655	752	661	501	366	336	271	337	153	286	109
	Females,	123	498	621	736	796	693	489	461	347	432	178	365	134
TOTAL OF RURAL AND CIVIC DISTRICTS,	Males,	1,346	5,326	8,617	9,514	8,204	6,028	3,639	3,488	2,353	3,571	1,750	3,233	1,238
	Females,	1,249	5,266	8,541	9,183	8,432	6,385	3,629	4,051	2,702	4,142	1,943	3,556	1,373
AGES IN PERIODS OF 10 YEARS,	Males,	.	13,943		17,718		9,667		5,841		5,321		4,471	
	Females,	.	13,807		17,615		10,014		6,753		6,080		4,929	
	BOTH SEXES,	2,595	27,750		35,333		19,681		12,594		11,401		9,400	
PROPORTION PER CENT. AT EACH 10 YEAR PERIOD.	Males,	2·1	22·2		23·2		15·4		9·3		8·5		7·1	
	Females,	1·9	21·		26·9		15·3		10·3		9·3		7.5	

Printed image digitised by the University of Southampton Library Digitisation Unit

the Number ONE YEAR old and upwards, in periods of FIVE and TEN Years.

60 and under 65.	65 and under 70.	70 and under 75	75 and under 80.	80 and under 85	85 and under 90	90 and under 95.	95 and under 100.	100 and upwards.	Ages not specified	TOTAL	TOTAL MALES AND FEMALES	BARONIES AND TOWNS.
546	159	179	68	70	9	10	2	1	5	13,101	27,012	CARBURY BARONY.
610	143	213	54	105	10	15	2	.	2	13,911		
125	34	35	16	16	2	1	.	.	4	3,698	7,695	COOLAVIN B.
138	41	38	15	16	5	2	2	.	2	3,997		
233	72	77	24	23	3	5	2	.	.	6,462	13,173	CORRAN B.
308	80	76	29	41	3	3	1	1	2	6,711		
464	149	157	47	54	6	5	3	1	1	12,501	25,283	LEYNY B.
600	137	167	38	70	6	4	2	3	1	12,782		
464	156	147	45	66	12	4	5	2	11	11,731	23,741	TIRERAGH B.
542	148	176	44	36	6	10	3	2	11	12,010		
353	93	139	37	57	7	5	1	1	9	9,833	19,781	TIRERRILL B.
412	88	145	32	67	6	8	3	2	4	9,948		
2,205	668	734	237	286	39	30	13	5	30	57,526	116,885	TOTAL, RURAL DISTRICTS.
2,610	637	815	212	365	36	42	13	8	22	59,359		
7	1	4	.	.	.	.	.	.	.	278	583	ARDNAREE TOWN (A SUBURB OF SLIGO T.)
10	2	4	4	3	.	.	.	.	.	305		
145	66	54	23	17	3	2	1	.	4	5,077	11,047	SLIGO T.
201	44	78	20	29	4	5	1	.	2	5,970		
152	67	58	23	17	3	2	1	.	4	5,355	11,630	TOTAL CIVIC DISTRICTS.
211	46	82	24	32	4	5	1	.	2	6,275		
2,357	735	792	260	303	42	32	14	5	34	62,631	128,515	TOTAL OF RURAL AND CIVIC DISTRICTS.
2,621	683	897	236	417	40	47	14	8	24	65,634		
3,092		1,052		345		46		.	.	.	—	Males,
3,504		1,133		457		61		.	.	.	—	Females, — AGES IN PERIODS OF 10 YEARS.
6,596		2,185		802		107		13	58	128,515	—	BOTH SEXES,
4·9		1·7		·5		·07		.	.	.	.	Males, PROPORTION PER CENT. AT EACH 10 YEAR PERIOD.
5·3		1·7		·7		·09		.	.	.	.	Females,

Printed image digitised by the University of Southampton Library Digitisation Unit

II.—TABLE showing the Number and Ages of the Population Five Years old and upwards,

Districts, and Degrees of Education.		Males.												
		5 and under 10.	10 and under 15.	15 and under 20	20 and under 30	30 and under 40.	40 and under 50	50 and under 60	60 and under 70.	70 and under 80	80 and under 90.	90 and upwards.	Ages not specified.	Total. Males.
Rural Districts	Who could Read and Write,	419	1,940	2,391	3,354	1,956	1,544	1,298	732	250	77	8	3	13,972
	Who could Read only,	957	1,720	1,157	1,134	562	465	355	226	69	17	1	3	6,666
	Who could neither Read nor Write,	6,586	5,102	3,995	4,312	2,716	2,622	2,423	1,915	652	231	39	24	30,817
Civic Districts.	Who could Read and Write,	79	312	370	516	344	255	194	97	40	5	1	.	2,213
	Who could Read only,	158	182	120	120	93	62	46	17	11	4	.	.	815
	Who could neither Read nor Write,	418	258	171	231	170	173	153	105	30	11	2	4	1,726
Rural and Civic Districts.	Who could Read and Write,	498	2,252	2,761	3,870	2,300	1,799	1,492	829	290	82	9	3	16,185
	Who could Read only,	1,115	1,902	1,277	1,254	655	527	403	243	80	21	1	3	7,481
	Who could neither Read nor Write,	7,004	5,360	4,166	4,543	2,886	2,995	2,576	2,020	682	242	41	28	32,543
Proportion per cent. in each Degree.	Who could Read and Write,	6	24	34	40	39	34	33	27	27	24	18	9	29
	Who could Read only,	13	20	15	13	11	10	9	8	8	6	2	9	13
	Who could neither Read nor Write,	81	56	51	47	50	56	58	65	65	70	80	82	58
Years in which the persons were respectively between the ages of 5 and 15,		1841 to 30th March, 1851	1833 to 1842	1828 to 1837	1818 to 1827	1808 to 1817	1798 to 1807	1788 to 1797	1778 to 1787	1768 to 1777	1767 and upwards.			

III.—TABLE showing the Proportion per cent. of the Population Five Years old and upwards, in each Degree

Degrees of Education.		Males.												
		5 to 10.	11 to 15.	16 to 25.	26 to 35	36 to 45.	46 to 55.	56 to 65	66 to 75.	76 to 85.	86 to 95	Above 95.	Ages not specified.	Total Males.
Who could Read and Write,	In 1841,	6	26	34	32	33	30	23	24	21	27	16	14	26
	In 1851,	8	27	37	40	34	35	29	29	25	25	15	9	29
Who could Read only,	In 1841,	11	19	16	14	12	9	8	8	5	7	8	11	13
	In 1851,	15	19	14	12	10	9	8	8	7	4	.	9	13
Who could neither Read nor Write,	In 1841,	83	55	50	54	55	61	69	68	74	66	76	75	61
	In 1851,	77	54	49	48	56	56	63	63	68	71	85	82	58

IV.—TABLE showing the Number and Ages of Persons

Classes of Schools in Rural and Civic Districts.		Number and Ages of Males.																
		Under 4 years	4.	5.	6.	7.	8.	9.	10	11	12.	13.	14.	15.	16.	Above 16.	Ages not specified.	Total Males.
Rural Districts.	Primary Schools,	9	53	110	259	379	452	374	443	206	345	188	171	93	53	44	14	3,263
	Superior Schools,	.	.	.	.	.	.	.	.	.	1	.	.	.	1	2	.	4
Civic Districts.	Primary Schools,	1	4	10	16	15	27	30	50	57	65	75	63	21	26	25	1	464
	Superior Schools,	1	.	4	3	3	5	8	3	4	8	4	1	.	.	.	30	79
Total,		11	57	124	278	395	464	412	506	327	419	267	235	119	80	71	45	3,830

Printed image digitised by the University of Southampton Library Digitisation Unit

who could Read and Write,—Read only,—or could neither Read nor Write, in 1851.

Females.													Districts, and Degrees of Education.	
5 and under 10.	10 and under 15.	15 and under 20.	20 and under 30	30 and under 40	40 and under 50.	50 and under 60	60 and under 70.	70 and under 80.	80 and under 90	90 and upwards.	Ages not specified.	Total Females		
342	1,449	1,848	1,970	948	642	445	240	76	29	7	4	8,000	Who could Read and Write,	Rural Districts.
990	1,782	1,604	1,412	745	489	342	137	59	24	3	1	7,588	Who could Read only,	
6,588	5,216	4,184	5,450	4,252	4,344	3,643	2,870	892	368	53	17	37,877	Who could neither Read nor Write,	
69	254	352	435	265	172	128	49	33	5	2	.	1,787	Who could Read and Write,	Civic Districts.
146	207	188	288	181	107	80	31	16	4	1		1,249	Who could Read only,	
406	275	256	439	362	326	291	177	57	24	3	2	2,618	Who could neither Read nor Write,	
411	1,703	2,200	2,425	1,213	814	573	289	109	37	9	4	9,787	Who could Read and Write,	Rural and Civic Districts.
1,136	1,989	1,792	1,700	926	596	422	168	75	28	4	1	8,837	Who could Read only,	
6,994	5,491	4,440	5,889	4,614	4,670	3,934	3,047	949	392	56	19	40,495	Who could neither Read nor Write,	
5	18	26	24	18	13	12	8	10	8	13	17	17	Who could Read and Write,	Proportion per cent. in each Degree.
13	22	21	17	14	10	8	5	6	6	6	4	15	Who could Read only,	
82	60	53	59	68	77	80	87	84	86	81	79	68	Who could neither Read nor Write,	
1841 to 30th March, 1851		1838 to 1842	1828 to 1837	1818 to 1827	1808 to 1817	1798 to 1807	1788 to 1797	1778 to 1787	1768 to 1777	1767 and upwards.			Years in which the persons were respectively between the ages of 5 and 15.	

of Education in 1841 and 1851, according to the Classification of Ages in the Census Tables of 1841.

Females.													Degrees of Education.	
5 to 10	11 to 15.	16 to 25.	26 to 35	36 to 45.	46 to 55.	56 to 65.	66 to 75.	76 to 85.	86 to 95.	Above 95	Ages not specified.	Total Females		
3	14	16	12	10	8	7	7	7	11	17	12	11	In 1841,	Who could Read and Write.
6	21	25	20	14	12	9	10	8	14	6	17	17	In 1851,	
10	19	19	13	10	7	5	6	6	7	7	10	13	In 1841,	Who could Read only.
15	22	19	14	11	9	5	6	7	8	6	4	15	In 1851,	
87	67	65	75	80	85	88	87	87	82	76	78	76	In 1841,	Who could neither Read nor Write.
79	57	56	66	75	79	86	84	85	78	83	79	68	In 1851,	

attending Schools during the Week ending 12th April, 1851.

Number and Ages of Females.																	Total Males and Females	Classes of Schools in Rural and Civic Districts.	
Under 4 years	4.	5.	6.	7.	8.	9.	10.	11.	12.	13.	14.	15.	16.	Above 16.	Ages not specified	Total Females			
11	51	123	280	313	422	360	492	536	457	274	271	190	149	243	15	3,992	7,255	Primary Schools,	Rural Districts.
.	.	.	.	.	.	.	.	.	.	.	.	.	.	.	.	.	4	Superior Schools,	
.	5	7	12	13	18	23	31	36	42	32	24	11	8	11	318	591	1,075	Primary Schools,	Civic Districts.
1	1	1	3	2	7	5	6	3	10	11	1	9	5	.	35	102	181	Superior Schools,	
12	57	131	295	328	447	368	531	375	509	317	296	210	162	259	368	4,685	8,515	Total.	

Printed image digitised by the University of Southampton Library Digitisation Unit

I.—TABLE OF AGES, showing the Number of Persons under One Year, also

DISTRICTS.		Under 1 Year	1 and under 5.	5 and under 10.	10 and under 15.	15 and under 20.	20 and under 25	25 and under 30	30 and under 35	35 and under 40	40 and under 45.	45 and under 50	50 and under 55	55 and under 60.
RURAL DISTRICTS,	Males, .	9,624	36,558	62,782	71,937	62,238	44,880	25,870	26,234	17,989	27,043	13,250	22,286	5,947
	Females,	9,259	35,424	60,804	68,873	61,111	44,144	25,061	30,174	20,115	30,332	14,435	24,191	9,601
CIVIC DISTRICTS,	Males, .	885	2,861	4,683	6,024	5,027	3,433	2,375	2,342	1,825	2,256	1,185	1,750	748
	Females,	845	2,856	4,721	6,996	6,182	5,061	3,166	3,493	2,281	3,322	1,504	2,239	866
TOTAL OF RURAL AND CIVIC DISTRICTS,	Males, .	10,509	39,419	67,465	77,961	67,265	48,313	28,245	28,576	19,794	29,309	14,435	24,036	9,695
	Females,	10,104	38,280	65,525	75,869	67,293	49,205	28,227	33,667	22,396	34,154	15,939	26,430	10,467
AGES IN PERIODS OF 10 YEARS,	Males,	.	106,384		145,226		76,558		46,370		43,744		33,731	
	Females,	.	103,805		143,162		77,432		56,063		50,093		36,897	
	BOTH SEXES,	20,613	210,689		288,388		153,990		104,433		93,837		70,628	
PROPORTION PER CENT. AT EACH 10 YEAR PERIOD,	Males, .	2·1	21·6		29·3		15·4		9·6		8·8		6·8	
	Females,	2·0	20·2		27·8		15·1		10·9		9·7		7·2	

II.—TABLE showing the Number and Ages of the Population Five Years old and upwards,

DISTRICTS, AND DEGREES OF EDUCATION.		MALES.												
		5 and under 10	10 and under 15.	15 and under 20.	20 and under 30.	30 and under 40.	40 and under 50.	50 and under 60.	60 and under 70	70 and under 80.	80 and under 90	90 and upwards	Age not specified.	TOTAL MALES.
RURAL DISTRICTS.	Who could Read and Write, .	3,011	14,989	19,241	26,930	15,845	12,215	9,344	5,397	1,835	398	71	33	109,859
	Who could Read only, . .	6,871	13,336	9,090	8,560	4,643	3,893	2,689	1,455	441	122	13	9	51,122
	Who could neither Read nor Write,	52,900	43,612	33,907	35,210	23,715	24,195	18,700	13,077	4,236	1,377	212	126	251,267
CIVIC DISTRICTS.	Who could Read and Write, .	531	2,175	2,339	3,197	2,294	1,580	1,158	577	202	53	6	5	14,147
	Who could Read only, . .	923	1,286	675	581	406	334	229	106	37	9	1	2	4,592
	Who could neither Read nor Write,	3,229	2,563	1,960	2,030	1,467	1,527	1,111	726	192	54	7	21	14,887
RURAL AND CIVIC DISTRICTS.	Who could Read and Write, .	3,542	17,164	21,630	30,177	18,139	13,795	11,002	5,974	2,037	431	77	38	124,006
	Who could Read only, . .	7,794	14,622	9,768	9,141	5,049	4,227	2,918	1,561	478	131	14	11	55,714
	Who could neither Read nor Write,	56,129	46,175	35,867	37,240	25,182	25,722	19,811	13,803	4,428	1,431	219	147	266,154
PROPORTION PER CENT. IN EACH DEGREE.	Who could Read and Write,	5	22	32	39	38	31	33	28	29	22	25	19	28
	Who could Read only, . .	12	19	15	12	10	10	8	7	7	6	4	6	12
	Who could neither Read nor Write, . . .	83	59	53	49	52	59	59	65	64	72	71	75	60
Years in which the persons were respectively between the ages of 5 and 15, . . .		1841 to 30th March, 1851	1836 to 1842	1826 to 1837	1816 to 1827	1806 to 1817	1796 to 1807	1786 to 1797	1776 to 1787	1766 to 1777	1767 and upwards			

Printed image digitised by the University of Southampton Library Digitisation Unit

the Number ONE YEAR old and upwards, in periods of FIVE and TEN YEARS.

60 and under 65	65 and under 70	70 and under 75	75 and under 80	80 and under 85	85 and under 90.	90 and under 95	95 and under 100.	100 and upwards.	Ages not specified	TOTAL.	TOTAL MALES AND FEMALES	DISTRICTS.
15,116	4,813	4,920	1,592	1,635	262	174	76	46	168	458,430	926,269	RURAL DISTRICTS.
19,215	4,623	5,538	1,447	2,216	260	208	99	66	140	467,839		
1,026	383	317	114	79	17	11	2	1	26	37,372	83,762	CIVIC DISTRICTS.
1,607	393	426	132	191	26	23	13	8	35	46,390		
16,142	5,196	5,237	1,706	1,714	279	185	75	47	196	495,802	1,010,031	TOTAL OF RURAL AND CIVIC DISTRICTS.
20,825	5,010	5,966	1,579	2,407	286	231	112	74	175	514,229		
21,336		6,943		1,993		263		.	.	.	—	Males, . — AGES IN PERIODS OF 10 YEARS.
25,841		7,545		2,695		343		.	.	.	—	Females, . — AGES IN PERIODS OF 10 YEARS.
47,179		14,488		4,688		606		121	371	1,010,031	—	BOTH SEXES, — AGES IN PERIODS OF 10 YEARS.
4·3		1·4		·4		·05		.	.	.	.	Males, PROPORTION PER CENT. AT EACH 10 YEAR PERIOD.
5·0		1·5		·5		·07		·01	.	.	.	Females, PROPORTION PER CENT. AT EACH 10 YEAR PERIOD.

who could Read and Write,—Read only,—or could neither Read nor Write, in 1851.

FEMALES.													DISTRICTS, AND DEGREES OF EDUCATION.
5 and under 10	10 and under 15.	15 and under 20.	20 and under 30.	30 and under 40.	40 and under 50.	50 and under 60.	60 and under 70.	70 and under 80.	80 and under 90	90 and up wards.	Ages not specified.	TOTAL FEMALES.	
2,365	10,469	11,943	12,428	6,592	4,544	3,067	1,604	503	168	24	17	53,727	Who could Read and Write, . RURAL DISTRICTS
6,326	12,944	10,995	10,582	6,266	4,190	2,533	1,205	362	111	19	4	55,539	Who could Read only, . . RURAL DISTRICTS
52,108	45,460	38,173	46,195	37,431	36,533	28,192	21,032	6,120	2,197	330	119	313,890	Who could neither Read nor Write, RURAL DISTRICTS
450	1,779	1,983	2,643	1,583	997	728	391	136	40	10	1	10,771	Who could Read and Write, . CIVIC DISTRICTS.
953	1,649	1,149	1,351	621	550	360	190	64	13	6	.	7,136	Who could Read only, . . CIVIC DISTRICTS.
3,286	3,566	3,050	4,233	3,370	3,249	2,017	1,419	360	166	28	34	24,782	Who could neither Read nor Write, CIVIC DISTRICTS.
2,815	12,246	13,926	15,071	8,175	5,541	3,795	1,995	639	208	34	15	64,498	Who could Read and Write, . RURAL AND CIVIC DISTRICTS
7,281	14,593	12,144	11,933	7,087	4,770	2,593	1,395	426	124	25	4	62,675	Who could Read only, . . RURAL AND CIVIC DISTRICTS
55,396	49,026	41,223	50,428	40,501	39,782	30,209	22,451	6,480	2,363	353	153	338,672	Who could neither Read nor Write, RURAL AND CIVIC DISTRICTS
4	16	21	20	14	11	10	8	8	8	8	10	14	Who could Read and Write, . PROPORTION PER CENT. IN EACH DEGREE.
11	19	16	15	13	10	8	5	6	4	6	2	13	Who could Read only, . . PROPORTION PER CENT. IN EACH DEGREE.
85	65	61	65	73	79	82	87	86	88	86	88	73	Who could neither Read nor Write, ... PROPORTION PER CENT. IN EACH DEGREE.
1841 to 30th March, 1851		1838 to 1842	1828 to 1837	1818 to 1827	1808 to 1817	1798 to 1807	1788 to 1797	1778 to 1787	1768 to 1777	1767 and upwards.			Years in which the persons were respectively between the ages of 5 and 15.

Printed image digitised by the University of Southampton Library Digitisation Unit

III.—TABLE showing the NUMBER and AGES of the Population Five Years old and upwards who could Read and
Ages in the Census

DISTRICTS AND PERIODS.		5 to 10.	11 to 15.	16 to 25.	26 to 35.	36 to 45.	46 to 55.	56 to 65.	66 to 75.	76 to 85.	86 to 95.	Above 95.	Ages not specified.	TOTAL MALES.
		MALES WHO COULD READ AND WRITE.												
RURAL DISTRICTS,	In 1841,	4,910	18,559	39,352	24,915	18,433	12,572	7,195	2,835	906	162	37	72	129,948
	In 1851,	5,149	16,493	34,750	19,490	13,449	10,723	6,430	2,559	658	107	15	33	109,359
CIVIC DISTRICTS,	In 1841,	818	2,106	4,239	3,026	2,082	1,405	838	299	94	11	5	23	14,946
	In 1851,	850	2,329	4,033	2,621	1,929	1,266	750	282	63	12	2	5	14,147
RURAL AND CIVIC DISTRICTS,	In 1841,	5,728	20,665	43,591	27,941	20,515	13,977	8,033	3,134	1,000	173	42	95	144,894
	In 1851,	5,999	18,822	38,783	22,111	15,378	11,989	7,180	2,841	726	119	20	38	124,006
		MALES WHO COULD READ ONLY.												
RURAL DISTRICTS,	In 1841,	11,314	14,084	18,127	10,163	6,582	3,884	2,316	816	226	39	3	36	67,590
	In 1851,	10,020	12,223	13,428	5,757	4,204	3,021	1,653	609	173	27	3	9	51,122
CIVIC DISTRICTS,	In 1841,	979	744	866	547	375	207	115	47	20	3	.	3	3,906
	In 1851,	1,252	1,096	965	452	370	256	136	47	14	2	.	2	4,592
RURAL AND CIVIC DISTRICTS,	In 1841,	12,293	14,828	18,993	10,710	6,957	4,091	2,431	863	246	42	3	39	71,496
	In 1851,	11,272	13,319	14,388	6,209	4,574	3,277	1,789	656	187	29	3	11	55,714
		MALES WHO COULD NEITHER READ NOR WRITE												
RURAL DISTRICTS,	In 1841,	101,955	51,483	71,909	54,071	38,593	29,314	22,071	8,234	3,249	475	146	318	380,921
	In 1851,	64,013	40,121	52,617	27,186	25,296	19,820	14,282	5,416	1,865	247	78	126	251,267
CIVIC DISTRICTS,	In 1841,	3,576	1,496	2,268	1,997	1,616	1,229	868	295	103	22	4	34	13,823
	In 1851,	3,539	2,382	3,006	1,661	1,610	1,202	789	282	83	11	1	21	14,387
RURAL AND CIVIC DISTRICTS,	In 1841,	104,934	52,979	74,197	56,060	40,209	30,543	22,939	8,529	3,352	497	150	352	394,749
	In 1851,	67,852	42,503	55,523	28,847	26,906	21,022	15,071	5,698	1,948	258	79	147	266,154

IV.—TABLE showing the Proportion per cent. of the Population Five Years old and upwards, in each Degree

DEGREES OF EDUCATION.		5 to 10.	11 to 15	16 to 25.	26 to 35.	36 to 45.	46 to 55.	56 to 65.	66 to 75	76 to 85.	86 to 95.	Above 95	Ages not specified	TOTAL MALES.
		MALES												
Who could Read and Write,	In 1841,	5	23	32	30	30	29	24	23	22	24	21	20	24
	In 1851,	7	25	36	39	33	33	30	31	25	29	20	19	28
Who could Read only,	In 1841,	10	17	14	11	10	8	7	7	5	6	2	8	12
	In 1851,	13	13	13	11	10	9	7	7	7	7	3	6	12
Who could neither Read nor Write,	In 1841,	85	60	54	59	60	63	69	68	73	70	77	72	64
	In 1851,	80	57	51	50	57	58	63	62	68	64	77	75	60

V.—TABLE showing the Number and Ages of Persons

CLASSES OF SCHOOLS IN RURAL AND CIVIC DISTRICTS.		Under 4 years	4	5.	6.	7.	8	9	10.	11.	12.	13.	14.	15	16	Above 16.	Ages not specified.	TOTAL MALES
		NUMBER AND AGES OF MALES																
RURAL DISTRICTS,	Primary Schools,	68	345	938	1,806	2,548	3,222	3,165	4,227	2,563	3,969	2,234	2,405	843	580	502	100	29,415
	Superior Schools,	.	.	1	4	1	5	5	8	9	11	16	8	17	19	23	65	192
CIVIC DISTRICTS,	Primary Schools,	45	74	139	254	315	441	455	628	429	746	503	525	183	160	128	19	5,052
	Superior Schools,	2	4	16	22	33	29	40	29	25	50	38	43	35	30	49	53	498
TOTAL,		115	423	1,094	2,086	2,897	3,697	3,665	4,892	3,026	4,676	2,791	2,981	1,053	789	702	237	35,157

Printed image digitised by the University of Southampton Library Digitisation Unit

Write,—Read only,—or who could neither Read nor Write, in 1841 and 1851, according to the Classification of Tables of 1841.

Females who could Read and Write.													Districts and Periods.
5 to 10.	11 to 15	16 to 25.	26 to 35.	36 to 45.	46 to 55	56 to 65	66 to 75.	76 to 85	86 to 95	Above 95	Ages not specified	Total Females.	
2,728	8,855	16,133	7,429	4,975	2,992	1,596	606	233	40	16	35	45,646	In 1841, Rural Districts
3,937	11,274	18,677	8,151	5,128	3,603	1,960	720	210	44	6	17	53,727	In 1851, Rural Districts
555	1,585	3,400	1,903	1,228	756	453	198	66	11	.	30	10,137	In 1841, Civic Districts.
787	1,875	3,394	1,943	1,187	831	489	193	55	18	3	1	10,771	In 1851, Civic Districts.
3,283	10,390	19,533	9,332	6,203	3,748	2,049	804	301	59	16	65	55,783	In 1841, Civic and Rural Districts
4,724	13,149	22,071	10,094	6,315	4,434	2,449	913	265	57	9	18	64,498	In 1851, Civic and Rural Districts
Females who could Read only.													
8,593	13,462	21,663	10,455	5,553	2,895	1,528	452	181	19	8	23	64,832	In 1841, Rural Districts.
8,994	12,601	16,568	7,465	4,810	2,935	1,493	476	165	20	8	4	55,539	In 1851, Rural Districts.
974	1,060	1,886	1,084	574	362	227	89	26	8	2	16	6,308	In 1841, Civic Districts.
1,330	1,528	1,866	985	660	411	220	81	27	5	3	.	7,136	In 1851, Civic Districts.
9,567	14,522	23,549	11,539	6,127	3,257	1,755	541	207	27	10	39	71,140	In 1841, Rural and Civic Districts.
10,324	14,129	18,454	8,450	5,470	3,346	1,713	557	192	25	11	4	62,675	In 1851, Rural and Civic Districts.
Females who could neither Read nor write													
102,812	58,587	97,304	75,360	54,363	37,890	28,425	9,420	3,637	532	240	421	468,991	In 1841, Rural Districts.
63,427	42,205	64,210	40,398	38,479	30,299	23,674	7,806	2,803	349	118	119	313,890	In 1851, Rural Districts.
3,948	2,022	4,333	3,756	2,963	2,213	1,597	547	219	55	19	51	21,723	In 1841, Civic Districts
4,154	3,279	5,600	3,583	3,544	2,266	1,604	474	206	27	11	34	24,782	In 1851, Civic Districts
106,760	60,609	101,637	79,116	57,326	40,103	30,022	9,967	3,856	587	259	472	490,714	In 1841, Rural and Civic Districts
67,581	45,467	69,810	43,981	42,023	32,565	25,276	8,280	3,009	376	129	153	338,672	In 1851, Rural and Civic Districts

of Education in 1841 and 1851, according to the Classification of Ages in the Census Tables of 1841.

Females.													Degrees of Education.
5 to 10.	11 to 15	16 to 25.	26 to 35.	36 to 45	46 to 55	56 to 65.	66 to 75.	76 to 85.	86 to 95.	Above 95	Ages not specified.	Total Females.	
3	12	14	9	9	8	6	7	7	9	6	11	9	In 1841, Who could Read and Write.
6	18	20	16	12	11	8	9	8	12	6	10	14	In 1851, Who could Read and Write.
8	17	16	12	9	7	5	5	5	4	3	7	12	In 1841, Who could Read only.
12	19	17	14	10	8	6	6	6	6	7	2	15	In 1851, Who could Read only.
89	71	70	79	82	85	89	88	88	87	91	82	79	In 1841, Who could neither Read nor Write.
82	63	63	70	78	81	86	85	86	82	87	88	73	In 1851, Who could neither Read nor Write.

attending Schools during the Week ending 12th April, 1851.

Number and Ages of Females																		Total Males and Females.	Classes of Schools in Rural and Civic Districts
Under 4 years.	4	5.	6.	7.	8	9.	10.	11.	12.	13.	14.	15.	16.	Above 16.	Ages not specified.	Total Females			
72	360	842	1,697	2,126	2,640	2,642	3,625	2,395	3,527	2,186	2,119	954	748	866	116	27,117		56,532	Primary Schools, Rural Districts
1	1	.	4	2	4	2	7	2	5	3	5	1	1	.	.	38		230	Superior Schools, Rural Districts
41	90	136	237	288	414	495	844	537	1,062	692	722	271	139	80	351	6,399		11,451	Primary Schools, Civic Districts
3	3	13	17	19	22	26	26	18	36	31	19	25	11	4	35	308		806	Superior Schools, Civic Districts
117	454	991	1,955	2,435	3,080	3,165	4,702	2,952	4,630	2,912	2,865	1251	899	952	502	33,862		69,019	Total.

Printed image digitised by the University of Southampton Library Digitisation Unit

TABLE showing the Population of the PROVINCE OF CONNAUGHT at every age, by Months and Years, as taken from the Family Returns.

Ages.	Rural Districts.		Civic Districts.		Rural and Civic Districts.		
	Males.	Females.	Males.	Females.	Males.	Females.	Total Males and Females.
Months, 1	1,237	1,215	141	124	1,378	1,339	2,717
" 2	796	776	84	82	880	858	1,738
" 3	1,222	1,219	92	86	1,314	1,305	2,619
" 4	607	561	67	52	674	613	1,287
" 5	426	383	54	36	480	419	899
" 6	2,287	2,323	144	141	2,431	2,464	4,895
" 7	408	313	50	50	458	363	821
" 8	348	360	57	64	405	424	829
" 9	1,579	1,468	109	101	1,688	1,569	3,257
" 10	398	355	48	69	446	424	870
" 11	316	286	39	40	355	326	681
Total, under 1 year,	9,624	9,259	885	845	10,509	10,104	20,613
Years, 1	7,294	6,860	655	615	7,949	7,475	15,424
" 2	10,394	10,105	850	896	11,244	11,001	22,245
" 3	8,147	8,149	650	670	8,797	8,819	17,616
" 4	10,723	10,310	706	675	11,429	10,985	22,414
" 5	11,371	10,722	831	777	12,202	11,499	23,701
" 6	12,989	12,615	853	907	13,842	13,522	27,364
" 7	12,907	12,296	941	983	13,848	13,279	27,127
" 8	13,829	13,631	1,013	1,020	14,842	14,651	29,493
" 9	11,636	11,540	1,045	1,034	12,731	12,574	25,305
" 10	16,400	15,554	1,253	1,550	17,653	17,104	34,762
" 11	9,515	9,153	838	942	10,353	10,095	20,448
" 12	17,339	17,193	1,535	1,856	18,874	19,049	38,423
" 13	11,635	11,033	1,015	1,134	12,650	12,167	24,817
" 14	16,546	15,940	1,378	1,514	17,926	17,454	35,380
" 15	13,300	12,764	1,041	1,236	14,341	14,000	28,341
" 16	16,379	15,907	1,296	1,352	17,675	17,259	34,934
" 17	10,633	10,182	912	1,182	11,550	11,264	22,814
" 18	14,413	15,023	1,100	1,449	15,513	16,472	31,985
" 19	7,508	7,285	678	1,013	8,186	8,298	16,484
" 20	16,294	18,439	1,003	2,000	17,297	20,439	37,736
" 21	6,354	5,324	557	688	6,911	6,012	12,923
" 22	8,831	8,010	675	934	9,506	8,944	18,450
" 23	5,683	5,055	496	644	6,179	5,699	11,878
" 24	7,608	7,316	612	795	8,420	8,111	16,531
" 25	7,172	6,964	585	873	7,757	7,837	15,594
" 26	6,454	6,400	596	757	7,050	7,157	14,207
" 27	3,914	3,574	390	478	4,304	4,052	8,356
" 28	6,246	5,997	529	696	6,777	6,693	13,470
" 29	2,082	2,126	275	362	2,357	2,488	4,845
" 30	14,867	17,699	1,190	2,012	16,057	19,711	35,768
" 31	1,488	1,491	202	217	1,640	1,708	3,348
" 32	4,579	5,059	380	532	4,959	5,591	10,550
" 33	2,189	2,301	241	311	2,430	2,612	5,042
" 34	3,161	3,624	329	421	3,490	4,045	7,535
" 35	7,501	7,743	602	725	8,103	8,468	16,571
" 36	4,573	5,357	501	689	5,074	6,046	11,120
" 37	1,784	1,810	209	243	1,993	2,053	4,051
" 38	3,012	3,731	338	419	3,350	4,150	7,500
" 39	1,099	1,474	175	200	1,274	1,674	2,948
" 40	19,813	22,791	1,518	2,449	21,331	25,240	46,571
" 41	1,168	1,187	133	146	1,301	1,333	2,634
" 42	2,534	2,930	230	278	2,764	3,158	5,922
" 43	1,399	1,568	163	177	1,564	1,745	3,309
" 44	2,139	2,406	210	272	2,349	2,678	5,027
Years, 45	5,428	5,213	430	513	5,858	5,725	11,584
" 46	2,866	3,171	266	360	3,132	3,531	6,663
" 47	1,397	1,410	151	175	1,548	1,585	3,133
" 48	2,536	3,408	231	327	2,767	3,735	6,502
" 49	1,023	1,233	107	129	1,130	1,362	2,492
" 50	14,069	16,160	1,037	1,493	15,106	17,653	32,759
" 51	1,151	1,077	117	110	1,268	1,187	2,455
" 52	3,167	3,040	240	268	3,407	3,308	6,715
" 53	1,973	1,801	176	168	2,149	1,969	4,118
" 54	1,926	2,113	180	200	2,106	2,313	4,419
" 55	3,456	3,424	219	278	3,675	3,702	7,377
" 56	2,476	2,809	228	284	2,704	3,093	5,797
" 57	998	924	89	81	1,087	1,005	2,092
" 58	1,443	1,768	142	156	1,585	1,924	3,509
" 59	574	676	70	67	644	743	1,387
" 60	11,258	15,443	709	1,268	11,967	16,711	28,678
" 61	596	625	51	54	647	679	1,326
" 62	1,026	1,080	88	91	1,114	1,171	2,285
" 63	1,053	873	93	92	1,146	965	2,111
" 64	1,183	1,197	85	102	1,268	1,299	2,567
" 65	1,758	1,732	120	118	1,878	1,850	3,728
" 66	1,128	1,095	93	104	1,221	1,199	2,420
" 67	747	651	68	60	815	711	1,526
" 68	534	806	58	67	592	873	1,765
" 69	351	339	39	44	390	383	773
" 70	3,331	4,296	196	307	3,527	4,603	8,130
" 71	244	181	25	21	269	202	471
" 72	580	473	34	38	614	511	1,125
" 73	373	260	32	21	405	284	689
" 74	392	328	30	38	422	366	788
" 75	609	573	31	45	640	618	1,258
" 76	412	407	29	31	441	438	879
" 77	193	145	17	18	210	163	373
" 78	276	244	19	19	295	263	558
" 79	102	78	18	19	120	97	217
" 80	1,275	1,912	50	159	1,325	2,071	3,396
" 81	72	51	3	1	75	52	127
" 82	110	82	8	4	118	86	204
" 83	51	54	2	7	53	61	114
" 84	127	117	16	20	143	137	280
" 85	78	86	3	10	81	96	179
" 86	66	55	4	10	70	65	135
" 87	55	40	4	3	59	43	102
" 88	39	52	4	1	43	53	96
" 89	24	25	[illegible]	4	26	29	55
" 90	113	170	8	20	121	190	311
" 91	11	5	2	.	13	5	18
" 92	21	12	.	.	21	12	33
" 93	15	10	1	1	16	11	27
" 94	14	11	.	2	14	13	27
" 95	23	33	.	3	23	36	59
" 96	16	23	1	3	17	26	43
" 97	11	16	.	3	11	19	30
" 98	13	12	1	3	14	15	29
" 99	13	15	.	1	13	16	29
" 100 and upwards,	46	66	1	8	47	74	121
Unspecified,	168	140	28	35	196	175	371
Total,	458,430	467,839	37,372	46,390	495,802	514,229	1010031

Printed image digitised by the University of Southampton Library Digitisation Unit

SUMMARY OF IRELAND.

Printed image digitised by the University of Southampton Library Digitisation Unit

I.—TABLE OF AGES, showing the Number of Persons under One Year, also

DISTRICTS.		Under 1 Year.	1 and under 5	5 and under 10.	10 and under 15	15 and under 20	20 and under 25	25 and under 30.	30 and under 35	35 and under 40.	40 and under 45.	45 and under 50	50 and under 55	55 and under 60
RURAL DISTRICTS,	Males,	52,855	213,099	343,095	384,021	336,868	252,667	162,489	154,621	118,926	152,172	88,256	129,954	61,213
	Females,	50,714	206,231	332,298	365,147	334,451	260,528	165,645	173,114	127,477	171,349	92,270	141,746	64,128
CIVIC DISTRICTS,	Males,	14,598	46,872	66,096	72,942	67,538	52,534	40,179	38,700	31,545	35,238	21,362	26,383	12,298
	Females,	14,425	45,577	64,674	75,234	78,072	72,724	54,544	52,128	38,489	46,637	25,075	35,036	14,983
TOTAL OF RURAL AND CIVIC DISTRICTS,	Males,	67,453	259,971	409,191	456,963	404,406	306,201	202,668	193,321	150,471	187,410	109,618	156,337	73,511
	Females,	65,139	251,808	396,972	440,381	412,523	333,247	220,189	225,242	165,960	217,986	117,345	176,782	79,111
AGES IN PERIODS OF 10 YEARS,	Males,	.	669,162		861,369		506,869		343,792		297,028		229,848	
	Females,	.	648,780		852,904		553,436		391,208		335,331		255,893	
	BOTH SEXES,	132,592	1,317,942		1,714,273		1,062,305		735,000		632,359		485,741	
PROPORTION PER CENT AT EACH 10 YEAR PERIOD,	Males,	2·1	21·0		27·0		15·9		10·5		9·3		7·2	
	Females,	1·9	19·3		25·4		16·5		11·7		10·0		7·6	

II.—TABLE showing the Number and Ages of the Population Five Years old and upwards,

DISTRICTS, AND DEGREES OF EDUCATION.		MALES.												
		5 and under 10	10 and under 15.	15 and under 20.	20 and under 30.	30 and under 40.	40 and under 50.	50 and under 60.	60 and under 70	70 and under 80.	80 and under 90	90 and upwards	Ages not specified.	TOTAL MALES
RURAL DISTRICTS.	Who could Read and Write,	25,544	116,667	141,109	207,415	134,789	106,699	86,527	50,157	20,423	5,208	696	278	895,562
	Who could Read only,	58,193	92,305	67,745	70,465	41,730	36,227	26,723	15,106	6,190	1,832	229	127	416,672
	Who could neither Read nor Write,	259,358	175,029	128,014	138,276	97,028	97,502	77,917	54,788	19,613	6,539	1,062	938	1,056,064
CIVIC DISTRICTS.	Who could Read and Write,	10,213	35,968	41,063	63,095	47,115	35,103	23,546	11,920	4,159	806	116	174	273,278
	Who could Read only,	15,451	15,710	10,044	10,916	8,170	6,978	4,529	2,184	680	131	18	33	74,844
	Who could neither Read nor Write,	40,432	21,264	16,431	18,702	14,960	14,519	10,606	6,414	2,052	521	94	591	146,586
RURAL AND CIVIC DISTRICTS.	Who could Read and Write,	35,757	152,655	182,172	270,510	181,904	141,802	110,073	62,107	24,582	6,014	812	452	1,168,840
	Who could Read only,	73,644	108,015	77,789	81,381	49,900	43,205	31,252	17,290	6,870	1,963	247	160	491,716
	Who could neither Read nor Write,	299,790	196,293	144,445	156,978	111,988	112,021	88,523	61,202	21,665	7,060	1,156	1529	1,202,650
PROPORTION PER CENT. IN EACH DEGREE.	Who could Read and Write,	9	33	45	53	53	48	48	44	46	40	35	21	41
	Who could Read only,	18	24	19	16	14	14	14	12	13	13	15	8	17
	Who could neither Read nor Write,	73	43	36	31	33	38	38	44	41	47	50	71	42
Years in which the persons were respectively between the ages of 5 and 15,		1841 to 30th March, 1851	1838 to 1842	1828 to 1837	1818 to 1827	1808 to 1817	1798 to 1807	1788 to 1797	1778 to 1787	1768 to 1777	1767 and upwards			

Printed image digitised by the University of Southampton Library Digitisation Unit

the Number ONE YEAR old and upwards, in periods of FIVE and TEN YEARS.

60 and under 65.	65 and under 70	70 and under 75	75 and under 80	80 and under 85	85 and under 90	90 and under 95.	95 and under 100.	100 and upwards.	Ages not specified.	TOTAL	TOTAL MALES AND FEMALES.	DISTRICTS.
86,494	33,587	33,400	12,826	10,961	2,618	1,311	496	180	1,343	2,634,452	5,333,986	RURAL DISTRICTS.
103,055	34,027	37,525	12,663	15,612	2,801	1,668	642	358	1,087	2,699,534		
14,469	6,049	4,918	1,973	1,158	300	140	61	27	798	556,178	1,218,400	CIVIC DISTRICTS.
22,632	7,474	7,470	2,553	2,759	616	339	143	90	498	662,222		
100,963	39,636	38,318	14,799	12,119	2,918	1,451	557	207	2,141	3,190,630	6,552,386	TOTAL OF RURAL AND CIVIC DISTRICTS.
130,740	41,501	44,995	15,216	16,371	3,417	2,007	785	448	1,585	3,361,756		
140,599		53,117		15,037		2,008		.	.	.	—	Males, . AGES IN PERIODS OF 10 YEARS.
172,241		60,211		21,788		2,792		.	.	.	—	Females, .
312,840		113,328		36,825		4,800		655	3,726	6,553,386	—	BOTH SEXES,
4·4		1·7		·5		·06		.	.	.	.	Males, } PROPORTION PER CENT AT EACH 10 YEAR PERIOD
5·1		1·8		·6		·08		.	.	.	.	Females,

who could Read and Write,—Read only,—or could neither Read nor Write, in 1851.

FEMALES													DISTRICTS, AND DEGREES OF EDUCATION.	
5 and under 10	10 and under 15	15 and under 20	20 and under 30.	30 and under 40	40 and under 50	50 and under 60	60 and under 70	70 and under 80	80 and under 90.	90 and upwards	Ages not specified.	TOTAL FEMALES.		
21,357	87,386	105,063	134,066	73,230	49,629	36,565	19,687	7,625	2,307	369	145	537,869	Who could Read and Write,	RURAL DISTRICTS
56,125	99,605	91,058	114,170	75,263	56,925	41,647	24,109	9,466	3,029	348	124	573,869	Who could Read only, .	
254,816	175,156	138,310	177,932	152,098	155,065	127,642	98,039	32,297	13077	1,951	818	1,330,851	Who could neither Read nor Write, ...	
8,957	26,926	35,921	61,804	38,566	26,050	17,481	9,457	3,616	941	136	121	231,976	Who could Read and Write,	CIVIC DISTRICTS.
15,638	20,665	18,859	29,002	20,057	15,171	10,033	5,302	1,573	501	93	63	137,462	Who could Read only, .	
39,379	25,643	23,292	36,462	31,994	30,491	22,505	15,397	4,529	1,933	343	314	232,732	Who could neither Read nor Write, ...	
30,314	116,312	141,004	195,870	111,796	75,679	54,066	29,344	11,441	3,246	505	266	769,845	Who could Read and Write,	RURAL AND CIVIC DISTRICTS.
71,963	120,270	109,917	143,172	95,320	74,096	51,680	29,411	11,344	3,530	441	137	711,331	Who could Read only, .	
294,695	203,799	161,602	214,394	184,092	185,556	150,147	113,486	37,426	15010	2,294	1132	1,563,633	Who could neither Read nor Write, . . .	
8	27	34	35	29	23	21	17	19	15	15	17	25	Who could Read and Write,	PROPORTION PER CENT. IN EACH DEGREE.
13	27	27	26	24	22	20	17	19	16	14	12	24	Who could Read only, .	
74	46	39	39	47	55	59	66	62	69	71	71	51	Who could neither Read nor Write, . .	
1841 to 31st March, 1851		1838 to 1842	1828 to 1837	1818 to 1827	1808 to 1817	1798 to 1807	1788 to 1797	1778 to 1787	1768 to 1777	1767 and upwards.			Years in which the persons were respectively between the ages of 5 and 15.	

Printed image digitised by the University of Southampton Library Digitisation Unit

III.—TABLE showing the NUMBER and AGES of the Population Five Years old and upwards who could Read and Ages in the Census

DISTRICTS AND PERIODS.		5 to 10	11 to 15	16 to 25	26 to 35.	36 to 45	46 to 55.	56 to 65.	66 to 75	76 to 85.	86 to 95.	Above 95	Ages not specified	TOTAL MALES.
MALES WHO COULD READ AND WRITE.														
RURAL DISTRICTS,	In 1841,	39,795	138,817	300,391	200,693	143,102	101,764	64,120	26,407	10,039	1,561	247	501	1,034,437
	In 1851,	43,319	126,099	257,761	158,169	116,890	94,729	59,013	27,301	8,429	1,369	165	278	895,562
CIVIC DISTRICTS,	In 1841,	13,406	32,914	70,760	52,474	37,656	24,076	14,390	5,499	1,717	269	50	391	253,622
	In 1851,	16,113	38,050	74,637	52,740	41,097	27,494	14,945	6,052	1,531	211	34	174	273,278
RURAL AND CIVIC DISTRICTS,	In 1841,	53,201	171,731	371,171	253,167	185,758	125,840	78,510	33,906	11,756	1,830	297	892	1,288,059
	In 1851,	59,432	164,149	332,618	210,909	159,987	122,223	73,958	33,353	9,960	1,600	199	452	1,168,340
MALES WHO COULD READ ONLY.														
RURAL DISTRICTS,	In 1841,	89,092	103,083	129,378	76,477	51,658	32,281	20,820	9,266	3,492	542	90	227	516,406
	In 1851,	78,530	87,146	104,248	48,963	39,912	29,623	17,073	8,024	2,602	437	57	127	416,372
CIVIC DISTRICTS,	In 1841,	16,514	11,428	14,287	9,360	7,243	4,434	2,574	946	336	64	8	34	67,526
	In 1851,	19,275	14,137	15,345	9,097	7,853	5,208	2,681	970	223	37	5	33	74,844
RURAL AND CIVIC DISTRICTS,	In 1841,	105,406	114,511	143,665	86,337	58,901	36,715	23,394	10,212	3,828	606	98	261	583,934
	In 1851,	97,855	101,283	119,593	58,060	47,765	34,831	19,734	8,994	2,905	474	62	160	491,716
MALES WHO COULD NEITHER READ NOR WRITE.														
RURAL DISTRICTS,	In 1841,	453,426	196,156	253,777	196,402	142,772	111,918	84,552	34,576	13,761	2,254	606	1,432	1,491,654
	In 1851,	303,511	159,903	201,623	109,099	103,298	82,024	60,074	24,856	8,927	1,476	335	938	1,056,064
CIVIC DISTRICTS,	In 1841,	45,172	14,351	18,696	16,510	14,028	11,362	7,623	2,755	1,017	173	60	455	132,202
	In 1851,	45,967	19,242	25,945	16,485	15,376	11,438	7,246	2,824	827	110	35	591	146,536
RURAL AND CIVIC DISTRICTS,	In 1841,	498,598	210,507	272,473	212,912	156,800	123,280	92,175	37,331	14,798	2,427	668	1,887	1,623,856
	In 1851,	349,478	179,145	227,568	125,584	119,174	93,462	67,320	27,680	9,754	1,586	370	1,529	1,202,650

IV.—TABLE showing the Proportion per cent. of the Population Five Years old and upwards in each Degree

DEGREES OF EDUCATION.		5 to 10	11 to 15.	16 to 25.	26 to 35	36 to 45.	46 to 55.	56 to 65.	66 to 75.	76 to 85.	86 to 95.	Above 95.	Ages not specified.	TOTAL MALES.
MALES.														
Who could Read and Write,	In 1841,	8	35	47	46	46	44	40	42	39	38	28	29	37
	In 1851,	12	37	49	53	49	49	46	48	44	44	31	21	41
Who could Read only,	In 1841,	16	23	13	16	15	13	12	12	12	12	9	9	17
	In 1851,	19	23	13	15	15	14	12	13	13	13	10	8	17
Who could neither Read nor Write,	In 1841,	76	42	35	38	39	43	48	46	49	50	63	62	46
	In 1851,	69	40	33	32	36	37	42	39	43	43	59	71	42

V.—TABLE showing the Number and Ages of Persons

CLASSES OF SCHOOLS IN RURAL AND CIVIC DISTRICTS.		Under 4 years.	4.	5.	6.	7.	8.	9.	10.	11.	12.	13.	14	15.	16.	Above 16.	Ages not specified	TOTAL MALES.
NUMBER AND AGES OF MALES.																		
RURAL DISTRICTS,	Primary Schools,	908	3,645	8,923	14,334	17,881	20,799	21,078	24,882	16,776	21,302	13,038	18,921	4,967	3,319	3,405	1,185	189,818
	Superior Schools,	3	14	18	45	56	84	111	174	182	244	244	239	202	161	854	120	2,762
CIVIC DISTRICTS,	Primary Schools,	903	2,122	3,451	5,055	6,148	6,672	6,911	8,261	6,156	7,468	4,844	4,646	1,801	1,118	2,923	859	69,530
	Superior Schools,	18	73	188	282	367	450	690	809	824	935	986	875	700	438	823	798	9,142
TOTAL,		1,830	5,854	11,981	19,756	24,452	28,005	28,700	34,226	23,938	30,449	19,032	18,782	7,670	5,079	8,011	2,912	270,767

Printed image digitised by the University of Southampton Library Digitisation Unit

Write,—Read only,—or who could neither Read nor Write, in 1841 and 1851, according to the Classification of Tables of 1841.

Females who could Read and Write.													Districts and Periods.
5 to 10.	11 to 15.	16 to 25.	26 to 35.	36 to 45.	46 to 55.	56 to 65.	66 to 75.	76 to 85.	86 to 95.	Above 95.	Ages not specified.	Total Females.	
26,194	80,547	165,579	85,504	54,789	35,133	20,169	8,595	3,277	621	103	284	480,795	In 1841, Rural Districts.
34,927	93,861	160,631	89,936	57,739	41,554	24,343	10,424	3,468	637	104	145	537,369	In 1851, Rural Districts.
9,342	24,654	64,323	40,641	26,258	16,054	9,345	4,053	1,412	269	36	415	197,302	In 1841, Civic Districts.
13,914	30,527	70,733	46,662	31,121	20,543	11,644	4,902	1,513	243	48	121	231,976	In 1851, Civic Districts.
36,036	105,201	229,902	126,145	81,047	51,187	29,514	12,648	4,689	890	139	699	678,097	In 1841, Rural and Civic Districts.
48,841	124,388	251,414	136,646	88,860	62,097	35,987	15,326	4,981	885	152	266	769,845	In 1851, Rural and Civic Districts.
Females who could Read only.													
80,088	116,992	203,890	122,602	76,589	49,004	29,962	13,058	5,420	782	131	325	700,843	In 1841, Rural Districts
76,550	97,415	154,517	86,047	66,180	47,438	27,858	12,561	4,403	687	89	124	573,369	In 1851, Rural Districts
17,039	16,797	34,655	24,213	16,311	10,076	5,932	2,361	897	160	32	127	128,600	In 1841, Civic Districts
20,364	19,774	35,267	22,931	17,702	11,564	6,324	2,534	774	126	39	63	157,462	In 1851, Civic Districts
97,127	133,789	238,545	146,815	94,900	59,080	35,894	15,419	6,317	942	163	452	829,443	In 1841, Rural and Civic Districts
96,914	117,189	189,784	108,978	83,882	59,002	34,182	15,095	5,177	813	128	187	711,331	In 1851, Rural and Civic Districts
Females who could neither Read nor Write.													
459,363	221,519	350,645	291,491	221,051	168,747	129,201	48,029	20,564	3,126	1,131	1,756	1,916,623	In 1841, Rural Districts
300,317	161,856	237,838	161,494	163,124	135,040	103,992	41,529	16,660	2,534	651	816	1,330,851	In 1851, Rural Districts
47,293	19,762	39,496	37,510	30,985	23,850	17,966	5,961	2,710	498	166	570	225,587	In 1841, Civic Districts.
46,346	23,796	44,007	34,117	33,352	24,475	17,399	6,079	2,846	436	115	314	232,782	In 1851, Civic Districts.
506,656	241,281	390,141	329,001	252,036	192,297	146,267	53,990	23,274	3,624	1,317	2,326	2,142,210	In 1841, Rural and Civic Districts
346,663	185,652	281,845	195,611	196,476	159,515	126,391	47,608	19,006	2,970	766	1,130	1,563,633	In 1851, Rural and Civic Districts

of Education in 1841 and 1851, according to the Classification of Ages in the Census Tables of 1841.

Females													Degrees of Education
5 to 10.	11 to 15.	16 to 25.	26 to 35	36 to 45	46 to 55.	56 to 65.	66 to 75	76 to 85.	86 to 95	Above 95.	Ages not specified	Total Females.	
6	22	27	21	19	17	14	15	14	16	9	20	18	In 1841, Who could Read and Write.
10	29	35	31	24	22	18	20	17	19	15	17	25	In 1851, Who could Read and Write.
15	28	26	24	22	19	17	19	18	17	10	13	23	In 1841, Who could Read only.
20	27	26	25	23	21	21	19	18	17	12	12	24	In 1851, Who could Read only.
79	50	45	55	59	64	69	66	68	67	81	67	59	In 1841, Who could neither Read nor Write
70	44	39	44	53	57	61	61	65	64	73	71	51	In 1851, Who could neither Read nor Write

attending Schools during the Week ending 12th April, 1851.

Number and Ages of Females.																	Total Males and Females	Classes of Schools in Rural and Civic Districts.
Under 4 years	4.	5.	6.	7.	8.	9.	10	11	12.	13	14.	15	16	Above 16.	Ages not specified	Total Females.		
985	3,654	7,604	12,229	14,532	16,898	17,460	20,950	13,892	18,644	11,225	10,454	4,452	2,853	2,743	1,481	160,084	349,397	Rural Districts. Primary Schools,
2	12	15	35	39	72	63	76	78	98	84	107	71	62	69	18	900	3,652	Rural Districts. Superior Schools,
1,177	2,285	3,501	4,899	5,538	6,027	6,454	8,197	5,555	7,741	5,143	4,699	1,927	1,207	1,549	1,115	66,959	136,489	Civic Districts. Primary Schools,
13	62	160	253	366	424	495	573	491	591	523	528	455	251	205	273	5,708	14,850	Civic Districts. Superior Schools,
2,177	6,013	11,280	17,354	20,535	23,421	24,472	29,796	20,016	27,074	16,983	15,788	6,885	4,374	4,620	2,857	232,646	504,382	Total.

Printed image digitised by the University of Southampton Library Digitisation Unit

TABLE showing the Population of IRELAND at every Age, by Months and Years, as taken from the Family Returns.

Ages.	Rural Districts.		Civic Districts.		Rural and Civic Districts		
	Males	Females.	Males.	Females	Males.	Females.	Total Males and Females.
Months, 1	7,514	7,129	2,184	2,028	9,698	9,157	18,855
„ 2	4,652	4,430	1,332	1,359	5,984	5,789	11,773
„ 3	5,666	5,582	1,476	1,509	7,142	7,091	14,233
„ 4	3,601	3,374	1,158	1,117	4,759	4,491	9,250
„ 5	2,833	2,635	1,000	943	3,833	3,578	7,416
„ 6	8,968	8,965	1,765	1,742	10,733	10,707	21,440
„ 7	2,876	2,596	1,105	1,064	3,981	3,660	7,641
„ 8	3,297	3,088	1,199	1,211	4,496	4,299	8,795
„ 9	7,207	7,091	1,378	1,517	8,585	8,608	17,193
„ 10	3,363	3,213	1,134	1,108	4,497	4,321	8,818
„ 11	2,675	2,611	867	527	3,740	3,438	7,178
Total, under 1 year,	52,655	50,714	14,598	14,425	67,453	65,139	132,592
Years, 1	43,289	40,982	11,228	10,693	54,517	51,675	106,192
„ 2	58,713	56,732	13,223	12,970	71,936	69,702	141,638
„ 3	48,787	48,256	10,660	10,568	59,447	58,824	118,271
„ 4	62,310	60,261	11,761	11,346	74,071	71,607	145,678
„ 5	65,275	62,377	12,593	11,961	77,868	74,338	152,206
„ 6	69,374	67,136	12,828	12,465	82,202	79,601	161,803
„ 7	70,669	67,283	14,038	13,436	84,707	80,719	165,426
„ 8	71,996	71,161	13,369	13,555	85,365	84,716	170,081
„ 9	65,781	64,391	13,268	13,207	79,049	77,598	156,647
„ 10	82,315	79,496	15,259	15,950	97,574	95,446	193,020
„ 11	57,259	54,781	11,979	12,012	69,238	66,793	136,031
„ 12	91,415	87,192	16,327	17,523	107,742	104,715	212,457
„ 13	65,366	61,559	12,811	13,534	78,177	75,093	153,270
„ 14	87,666	82,119	16,566	16,215	104,232	98,334	202,566
„ 15	71,442	67,461	13,746	14,812	85,188	82,293	167,481
„ 16	84,122	81,404	16,014	17,213	100,136	98,617	198,753
„ 17	59,566	59,193	12,537	14,292	72,203	73,487	145,690
„ 18	75,354	79,547	14,527	18,374	89,861	97,921	187,782
„ 19	46,304	46,824	10,714	13,381	57,018	60,205	117,223
„ 20	83,252	94,425	14,911	23,312	98,163	117,737	215,900
„ 21	39,916	36,651	9,343	10,816	49,259	47,467	96,726
„ 22	50,712	50,106	10,497	14,394	61,209	64,500	125,709
„ 23	35,250	34,317	8,194	10,898	43,444	45,215	88,659
„ 24	44,537	45,024	9,589	13,304	54,126	58,328	112,454
„ 25	44,559	45,543	9,603	14,023	54,362	59,566	113,928
„ 26	39,162	40,760	9,428	13,361	48,590	54,121	102,711
„ 27	25,918	25,498	6,899	8,545	32,817	33,953	66,770
„ 28	37,755	38,260	8,953	12,595	46,738	50,855	97,593
„ 29	15,095	15,674	5,066	6,020	20,161	21,694	41,855
„ 30	78,495	92,595	17,411	27,299	95,906	119,894	215,800
„ 31	11,468	11,310	3,777	3,907	15,245	15,217	30,462
„ 32	26,642	28,784	6,568	7,876	33,210	36,660	69,870
„ 33	15,787	16,371	4,698	5,362	20,485	21,703	42,188
„ 34	22,229	24,054	6,246	7,714	28,475	31,768	60,243
„ 35	43,650	44,310	9,245	11,060	52,925	55,370	108,295
„ 36	29,477	32,525	8,341	10,863	37,818	43,388	81,206
„ 37	14,225	14,630	4,304	4,830	18,529	19,460	37,989
„ 38	22,452	25,434	6,253	7,945	28,705	33,379	62,084
„ 39	9,092	10,578	3,402	5,791	12,494	16,369	28,863
„ 40	101,114	115,645	20,913	30,745	122,027	146,390	268,417
„ 41	5,656	6,928	2,714	2,756	11,370	11,684	23,054
„ 42	17,859	19,291	4,549	5,119	22,408	24,410	46,818
„ 43	10,178	11,286	3,110	3,345	13,288	14,631	27,919
„ 44	14,365	16,199	3,952	4,672	18,317	20,871	39,188

Ages	Rural Districts.		Civic Districts.		Rural and Civic Districts		
	Males.	Females.	Males.	Females	Males.	Females.	Total Males and Females.
Years, 45	34,722	32,516	7,287	8,109	42,009	40,625	82,634
„ 46	17,970	19,607	4,701	5,738	22,671	25,545	48,216
„ 47	10,396	10,666	2,765	3,056	13,161	13,922	27,083
„ 48	17,709	20,845	4,459	5,596	22,168	26,441	48,609
„ 49	7,459	8,236	2,150	2,576	9,609	10,812	20,421
„ 50	77,499	87,658	14,449	21,533	91,948	109,191	201,139
„ 51	8,465	8,376	2,207	2,227	10,672	10,603	21,275
„ 52	18,586	18,838	3,893	4,372	22,479	23,210	45,689
„ 53	12,174	12,257	2,797	3,247	14,971	15,504	30,475
„ 54	13,230	14,617	3,037	3,657	16,267	18,274	34,541
„ 55	22,848	22,533	3,700	4,631	26,548	27,164	53,712
„ 56	16,217	17,462	3,590	4,556	19,807	22,018	41,825
„ 57	7,252	7,215	1,658	1,776	8,910	8,991	17,901
„ 58	10,296	11,958	2,156	2,708	12,452	14,666	27,118
„ 59	4,600	4,960	1,194	1,312	5,794	6,272	12,066
„ 60	59,163	79,641	8,934	16,052	68,097	95,693	163,790
„ 61	4,497	4,665	1,030	1,072	5,527	5,735	11,262
„ 62	7,461	8,238	1,538	1,864	8,999	10,102	19,101
„ 63	7,351	7,077	1,413	1,673	8,764	8,750	17,514
„ 64	8,022	8,439	1,554	2,021	9,576	10,460	20,036
„ 65	11,300	11,550	1,776	2,316	13,076	13,866	26,942
„ 66	8,398	8,557	1,558	1,884	9,956	10,441	20,397
„ 67	5,418	4,975	1,040	1,181	6,458	6,156	12,614
„ 68	5,790	6,169	1,120	1,399	6,910	7,568	14,486
„ 69	2,673	2,776	555	694	3,228	3,470	6,698
„ 70	20,703	26,081	2,713	4,858	23,421	30,939	54,360
„ 71	2,243	1,869	495	452	2,738	2,321	5,059
„ 72	4,321	3,960	670	851	4,991	4,811	9,802
„ 73	2,940	2,583	512	605	3,452	3,188	6,640
„ 74	3,188	3,032	528	704	3,716	3,736	7,452
„ 75	4,555	4,626	646	865	5,201	5,491	10,692
„ 76	3,229	3,461	539	704	3,768	3,965	7,733
„ 77	1,789	1,503	283	292	2,021	1,795	3,816
„ 78	2,286	2,277	328	448	2,614	2,725	5,339
„ 79	1,018	994	177	246	1,195	1,240	2,435
„ 80	7,271	11,782	682	2,059	7,953	13,841	21,794
„ 81	803	714	117	141	920	855	1,775
„ 82	1,054	1,154	133	208	1,187	1,375	2,562
„ 83	583	628	80	121	663	749	1,412
„ 84	1,245	1,321	146	230	1,391	1,551	2,942
„ 85	746	773	97	175	843	948	1,791
„ 86	706	758	76	166	782	924	1,706
„ 87	445	452	50	92	495	544	1,039
„ 88	459	536	52	106	511	642	1,153
„ 89	262	282	25	77	287	359	646
„ 90	773	1,141	84	221	857	1,362	2,219
„ 91	130	115	10	24	140	139	279
„ 92	180	159	19	40	199	199	398
„ 93	96	93	10	20	106	113	219
„ 94	132	160	17	34	149	194	343
„ 95	116	153	13	29	131	187	318
„ 96	165	217	18	40	183	257	440
„ 97	81	86	10	25	91	111	202
„ 98	69	114	9	31	78	145	223
„ 99	63	67	11	18	74	85	159
„ 100 and upwards	180	358	27	90	207	448	655
Unspecified,	1,343	1,087	798	498	2,141	1,585	3,726
Total,	2,634,452	2,695,524	556,178	662,222	3,190,630	3,361,756	6,552,386

Dublin: Printed by ALEXANDER THOM and SONS, 87, Abbey-street,
For Her Majesty's Stationery Office

Printed image digitised by the University of Southampton Library Digitisation Unit